

# St. Iestyn, Llanddona, Anglesey Proposed Churchyard Extension

Archaeological Excavation; Interim Report



Ymddiriedolaeth Archaeolegol Gwynedd  
Gwynedd Archaeological Trust



# St. Iestyn, Llanddona, Anglesey Proposed Churchyard Extension

## Archaeological Excavation; Interim Report

Prosiect Rhif / Project No. G2420

Adroddiad Rhif / Report No.1308

Prepared for: Anglesey County Council

April 2016

Written by: Robert Evans, Jess Davidson, Ewan Kennaway, Bethan Mair Jones

Illustrations by: Bethan Mair Jones, Carol-Ryan Young, Ewan Kennaway

\*front cover image: archive image G2420\_453

Cyhoeddwyd gan Ymddiriedolaeth Archaeolegol Gwynedd  
Ymddiriedolaeth Archaeolegol Gwynedd  
Craig Beuno, Ffordd y Garth,  
Bangor, Gwynedd, LL57 2RT




Published by Gwynedd Archaeological Trust  
Gwynedd Archaeological Trust  
Craig Beuno, Garth Road,  
Bangor, Gwynedd, LL57 2RT

Cadeiryddes/Chair - Yr Athro/Professor Nancy Edwards, B.A., PhD, F.S.A.  
Prif Archaeolegydd/Chief Archaeologist - Andrew Davidson, B.A., M.I.F.A.

Mae Ymddiriedolaeth Archaeolegol Gwynedd yn Gwmni Cyfyngedig (Ref Cof. 1180515) ac yn Elusen (Rhif Cof. 508849)  
Gwynedd Archaeological Trust is both a Limited Company (Reg No. 1180515) and a Charity (reg No. 508849)





Approvals Table				
	Role	Printed Name	Signature	Date
Originated by	Document Author	ROBERT EVANS		21/4/16
Reviewed by	Document Reviewer	JOHN ROBERTS		21/04/16
Approved by	Principal Archaeologist	JOHN ROBERTS		21/04/16

Revision History			
Rev No.	Summary of Changes	Ref Section	Purpose of Issue
1	Inclusion of details about the watching brief	NTS	GAPS approval further to comments received
2	Formatting	Throughout	GAPS approval further to comments received



## Contents

Non-Technical Summary .....	4
1.0 INTRODUCTION.....	6
1.1 Archaeological and Historical Background.....	9
2.0 METHODOLOGY.....	11
2.1 Archaeological Controlled Strip.....	11
2.2 Archaeological Excavation.....	11
2.2.1 Definition of excavation.....	11
2.2.2 Excavation Methodology .....	11
3.0 RESULTS.....	13
3.1 Introduction.....	13
3.2 Graves .....	14
3.2.1 The Mortuary Enclosure .....	14
3.2.2 Grave 16 .....	15
3.2.3 Grave 18 (Plate 10) .....	16
3.2.4 Grave 20 (Figure 06; Plate 09) .....	16
3.2.5 Grave 21 .....	16
3.2.6 Grave 34 .....	18
3.2.7 Grave 35 .....	18
3.2.8 Grave 36 .....	18
3.2.9 Grave 37 .....	19
3.2.10 Grave 40 .....	19
3.2.11 Grave 41 .....	19
3.2.12 Grave 42 .....	20
3.2.13 Grave 43 .....	20
3.2.14 Grave 44 .....	20
3.2.15 Grave 46 (Plate 07) .....	20
3.2.16 Grave 47 (Figure 07; Plates 11-12).....	21
3.2.17 Grave 48.....	21
3.2.18 Grave 49 .....	22
3.2.19 Grave 51 .....	22
3.2.20 Grave 56.....	22
3.2.21 Grave 57 .....	23
3.2.22 Grave 58 (Figure 07; Plate 12).....	23



3.2.23 Grave 60 .....	23
3.3 Features.....	24
3.2.1 Feature 32 .....	24
3.2.2 Feature 33 .....	24
3.2.3 Feature 38 .....	24
3.3.4 Feature 53 .....	24
3.3.5 Feature 54 .....	25
4.0 CONCLUSION AND INTERPRETATION .....	26
5.0 SOURCES CONSULTED.....	28
Appendix I .....	30
Project Design for Archaeological Controlled Strip .....	30
Appendix II .....	31
List of Context Numbers.....	31
Appendix III .....	32
List of Ecofacts .....	32
Appendix IV .....	33
List of Artefacts .....	33
Appendix V .....	34
Photographic Record Reference Table.....	34
Appendix VI.....	35
Site Matrix.....	35





## Figures

Figure 01: Site location

Figure 02: Current extent of groundworks area and identified archaeological features (background based on client drawing 027.68.81.01)

Figure 03: Post-excavation plan of mortuary enclosure surrounding Grave 19

Figure 04: Post-excavation plan of stones within Grave 19

Figure 05: West-facing running section through Grave 19

Figure 06: Mid-excavation plan of Grave 20 showing lining stones [74]

Figure 07: Pre-excavation plan of Graves 47 & 58



## Plates

Plate 01: General shot of site from east-northeast. 2x1m scale (archive image G2420\_148)

Plate 02: View of eastern end of cemetery area after stripping. View from south. 1x1m scale (archive image G2420\_155)

Plate 03: Overall working shot showing mortuary enclosure in relation to Grave 19. View from south. 1x2m scale (archive image G2420\_168)

Plate 04: West facing section view of Grave 19. 1x0.30m scale (archive image G2420\_206)

Plate 05: Stone edging within Grave 19. View from north. 1x1m scale (archive image G2420\_208)

Plate 06: Working shot of Grave 19, mid-excavation showing edging stones. View from east. 1x1m scale (archive image G2420\_222)

Plate 07: Post-excavation shot of Graves 19 and 46, and mortuary enclosure. View from north. 2x1m scale (archive image G2420\_267)

Plate 08: General shot of controlled strip in progress. View from east. 1xm scale (archive image G2420\_318)

Plate 09: Mid-excavation shot of Grave 20, showing lining stones. View from north. 1x0.30m scale (archive image: G2420\_350)

Plate 10: Mid-excavation shot of Grave 18, prior to removing large stone (not part of edging stones). View from west. 1x1m scale (archive image G2420\_368)

Plate 11: Mid-excavation shot of Grave 47, fill removed, edging stones in situ. View from north. 1x1m scale (archive image G2420\_395)

Plate 12: Post-excavation shot of Graves 58 and 47. View from north. 1x1m scale (archive image G2420\_424)

Plate 13: General shot from central spoil heap, showing east end of southern area. View from west north-west. 1x1m; 1x2m scale (archive image G2420\_450)

Plate 14: Individual shot of edging stone from Grave 19, finds record no: 9, stone 4 of 5, after cleaning for analysis. 1x0.30m scale (archive image G2420\_516)



## Non-Technical Summary

*Gwynedd Archaeological Trust was asked by Cyngor Ynys Mon Council to carry out an archaeological controlled strip and excavation during ground works associated with a proposed new cemetery close to St Iestyn's Church, Llanddona, Anglesey.*

*The archaeological work was required in response to a watching brief completed in October 2015, which identified a high potential for the presence of further graves in the area due to be stripped for the cemetery itself. The watching brief had taken place from the 24<sup>th</sup> September 2015 to mid-October 2015, with stone lined graves identified on 7<sup>th</sup> October 2015. This was carried out in the area of a proposed access road, car parking and path area for the cemetery, along with the footings for the boundary wall. The site was then cleaned and planned, with 31 graves identified. One grave (Grave 21) was fully excavated as a sample to test for the level of bone preservation on the site.*

*The controlled strip measured 40m by 10m and was carried out in two phases, on 11<sup>th</sup>-12<sup>th</sup> January and 16<sup>th</sup>-17<sup>th</sup> February 2016 and then followed by the excavation of identified features. These consisted of 30 potential graves were identified. Upon excavation a number of these proved to be non-archaeological features. Three features were noted close to and under the southern site edge, and these were preserved in situ (Features 52, 55 and 59). Twenty-four graves were fully excavated in total (excluding the previously excavated Grave 21) and five other features. Feature 45 was found to be a complex structure consisting of two graves within a mortuary enclosure ditch and with subsequent activity associated with it, which included a grave cut into the ditch on the northern side. There appeared to be two foci for burial within the cemetery, one to the north-west of the opened area, and one around the mortuary enclosure to the south-east.*

*The remaining features and graves, mainly those identified in the watching brief phase, are to be preserved in situ.*

*The opened areas did not cover the full extent of the medieval cemetery. Whilst a possible edge to the burial ground was noted to the east (no further graves) and to the south (ancient trackway), the limits of the cemetery remain unknown.*

*An assessment of potential for analysis, in line with the MAP2 process, will be submitted for*

*The study of the material recovered from the excavated graves, with recommendations for further analysis to be carried out, including the dating of bone fragments. It is also recommended that analysis be carried out on the stone material recovered from the kerb stones within the mortuary enclosure Feature 45, and from Graves 16, 18 and 47. Although confirmation of the date of the site would follow the post-excavation work on the evidence recovered from the graves, particularly Graves 16 and 21, where bone was encountered, the burials are morphologically of a type typically seen in early medieval cemeteries in the area (c.600AD to c.1100AD) and it would seem likely that the burials date from this time.*



## 1.0 INTRODUCTION

Gwynedd Archaeological Trust (GAT) was asked by *Cyngor Ynys Mon Council* to carry out an archaeological controlled strip and excavation following groundworks associated with a cemetery extension to the south-east of St Iestyn's Church, Llanddona, Anglesey (centred on NGR SH58577955; Figure 01; HER Primary Reference Number (PRN) 60985). The work took place under Planning Application No. 22LPA987/CC.

The initial cemetery extension proposal measured approximately 61m by 45m and was located within an enclosed field to the southeast of St Iestyn's Church (PRN 2659 & 7024) and to the east of Ty'n Llan House (PRN 6477; Figure 01). The extension area was designed to accommodate 207 burial spaces and include a boundary wall, access road with parking and an internal footpath (as indicated on client drawing 027.68.81.01).

The cemetery extension involved the following groundworks:

- The construction of 2 boundary walls (110.0m and 20.0m long respectively), located on the north and east side of the extension area that each require an excavation depth of 450mm.
- The construction of a 45m long and 2.5m wide east west footpath, with an excavation depth between 250mm and 400mm;
- The construction of a 35m long and 3.5m wide access road, with associated parking area for 10 cars (each space measuring 5.0m long and 2.5m wide); with an excavation depth of 250mm to 400mm.

A watching brief took place from the 24<sup>th</sup> September 2015, with stone lines grave identified on 7<sup>th</sup> October 2015, and this was managed by Anne-Marie Oattes of GAT. The site was then cleaned and planned. One grave (Grave 21; Figure 3) was fully excavated as a sample to test for the level of bone preservation on the site.

This work was carried out according to a specification prepared by GAT and approved by Gwynedd Archaeological Planning Services (GAPS). The watching brief had been required since although little is recorded on the Historic Environment Record database in the immediate vicinity, the surrounding area in general has a rich medieval and prehistoric resource, and the site lies close to a medieval church and graveyard. The aim of the watching brief was to record any archaeological remains identified during groundwork

preparations for the new cemetery site due to the limitations of mitigating the archaeological resource during the excavation of new graves. This phase of work identified 31 medieval graves, of which one was excavated (Grave 21) in order to investigate the likely preservation of remains within the graves as a whole. The details of this phase of the work are covered in the first interim report (Evans *et al.* 2015).

The discovery of the graves in the watching brief phase of the work, and the likelihood of their presence extending further than the stripped area resulted in an archaeological controlled strip being required by GAPS during the stripping of an area to the south of the proposed footpath area running west east of the site, which was to house the new burial plots. The first phase of this was carried out on the 11<sup>th</sup> and 12<sup>th</sup> January 2016, covering an area of approximately 40m by 5m. This was cleaned archaeologically in advance of survey and full excavation. Following the full excavation of this area to the south of the proposed cemetery footpath, ten further graves were recorded.

A further eight graves were identified during the topsoil stripping of a second 40m by 5m strip to the south of the earlier one. This was carried out on 16<sup>th</sup> and 17<sup>th</sup> February 2016, and involved the excavated topsoil being placed on the earlier opened strip. Twelve features were identified, eight of which were identified as graves. Three further features (52, 55 and 59) were identified within 1m of the southern edge of the excavation. These were not excavated and will be preserved in situ.

The archaeological work has resulted in a west-east orientated strip of land approximately 40m by 15m being made available for contemporary burials, with between 80-90 plots being created. The extent of the cemetery is to be limited to this area in the short to medium term.

The project was monitored by GAPS for the duration of the work. GAPS are tasked also with the monitoring all subsequent phases, including all reports.

The archaeological work was undertaken in accordance with the following guidelines:

- English Heritage, 2015, *Management of Research Projects in the Historic Environment (MoRPHE)*.
- English Heritage, 1991, *Management of Archaeological Projects*
- English Heritage 2005 *New Guidelines for the Treatment of Human Remains Excavated from Christian Burial Grounds in England*

- English Heritage, 2011, *Environmental Archaeology: A guide to the theory and practise of methods, from sampling and recovery to post-excavation*. English Heritage Publications. Swindon.
- McKinley, Jacqueline I. and Roberts, Charlotte 1993, *Excavation and post-excavation treatment of cremated and inhumed human remains*. CIFA Technical Paper No. 13
- Royal Commission on Ancient and Historic Monuments of Wales 2015 *Guidelines for digital archives*.
- *Standard and Guidance for Archaeological Excavation* (Chartered Institute for Archaeologists, 1995, rev. 2001, 2008 and 2014).
- *Standard and Guidance for the Creation, Compilation, Transfer and Deposition of Archaeological Archives* (Chartered Institute for Archaeologists, 2009 and 2014).
- *Standard and Guidance for the Collection, Documentation, Conservation and Research of Archaeological Materials* (Chartered Institute for Archaeologists, 2008 and 2014).

## 1.1 Archaeological and Historical Background

Based on information within the Regional Historic Environment Record (Gwynedd Archaeological Trust, Craig Beuno, Garth Road, Bangor LL57 2RT), the known archaeological sites within the local area include:

- PRN 2662 (SH58337961): Ffynnon Iestyn Well - Medieval Holy Well
- PRN 2659 (SH58507959): St. Iestyn's Church - Medieval Church. Grade II Listed Building
- PRN 7024 (SH58507959): Llaniestyn Parish Church – Medieval/ Post-medieval Church. Grade II Listed Building
- PRN 6477 (SH58537956): Ty'n Llan House - Post-medieval House

Both PRN 2659 and 7024 (Figure 1) relate to the Llaniestyn parish church which is dedicated to St. Iestyn. The present single cell church dates to the 12<sup>th</sup> century, with a 14<sup>th</sup> or 15<sup>th</sup> century east extension. The church includes a 14<sup>th</sup> century relief carving of St. Iestyn, probably commissioned by the patron who rebuilt the church at that time, Wenllian ferch Madoc and her nephew Gwilym (Haslam *et al.* 2009, 146). The church is bounded by an irregular dry stone wall, with an entrance to the southeast. The churchyard boundary wall to the north is somewhat curvilinear in character, and may represent part of the early medieval *llan* or churchyard enclosure boundary, with the boundary and access track to the south being of post-medieval date.

There is a covered well in the northeast corner of a field approximately 220m to the ENE of the development site, which may be the Ffynnon Iestyn Well (PRN 2662) (Figure 1), named after St. Iestyn, recorded by Jones in 1954 (Jones 1954). However, nothing is known about this well locally and the name is unconfirmed, but it may have its origins in early medieval times.

Directly to the west of the development site lies Ty'n Llan House (PRN 6477) (Figure 1), an 18<sup>th</sup> century house which has undergone a significant amount of more recent development and modernisation.

The underlying geology of the site is a Devensian till overlying Metabasaltic-rock of the Gwna Group (British Geological Survey).

## **2.0 METHODOLOGY**

### **2.1 Archaeological Controlled Strip**

The technique of Archaeological Controlled Strip involves the examination of machine-stripped surfaces to identify archaeological remains. The stripping is undertaken under the supervision of an archaeologist. Stripping and removal of the overburden is undertaken in such a manner as to ensure damage does not take place to surfaces that have already been stripped, nor to archaeological surfaces that have not yet been revealed.

Stripping is undertaken in as careful a manner as possible, to allow for good identification of archaeological features. A small team of archaeologists is responsible for subsequent further cleaning defined areas where necessary. Complex sites which cannot be avoided must then be fully excavated, an outcome expected in this case owing to the presence of graves on the site.

### **2.2 Archaeological Excavation**

#### **2.2.1 Definition of excavation**

The definition of archaeological excavation is a programme of controlled, intrusive fieldwork with defined research objectives which examines, records and interprets archaeological deposits, features and structures and, as appropriate, retrieves artefacts, ecofacts and other remains within a specified area or site on land, inter-tidal zone or underwater. The records made and objects gathered during fieldwork are studied and the results of that study published in detail appropriate to the project design.

The purpose of excavation is to examine the archaeological resource within a given area or site within a framework of defined research objectives, to seek a better understanding of and to compile a lasting record of that resource, to analyse and interpret the results, and disseminate that information.

#### **2.2.2 Excavation Methodology**

- A Ministry of Justice Licence No: 15-0283 was obtained to authorise the removal of human remains from the site.
- All archaeological levels and features were cleaned by hand by the GAT site team;



- All archaeological features/ deposits encountered were examined by excavation to determine extent, function, date and relationship to adjacent features. Each archaeological event or deposit encountered was given its own unique context number.
- A photographic record was maintained using a NIKON D40X digital SLR camera set to maximum resolution in RAW format (3872 x 2592 pixels), converted to TIFF and JPEG formats for subsequent archiving.
- A complete table of metadata with details of each photographic image taken, including descriptions and directions of shot, has been produced using Microsoft Access. The photo archive for this phase of the work consists of photos G2420\_124 to G2420\_456. The full photographic metadata for the project as a whole is listed in Appendix V.
- The location of the controlled strip and excavation, the extent of identified archaeological activity, and any features therein, were located using survey grade (not handheld) GPS with <10cm accuracy (model: *Trimble GNSS/R6/5800*). This is reproduced in an edited form as Figure 02.
- A drawn record was completed for all relevant features. This included sections and plans at either 1:10 or 1:20 scale (Figures 03- 07). 112 drawings have been completed during this project, and these are listed in Appendix II.
- Written information was completed on GAT *pro-formas* and included photographic record sheets, drawing, environmental, sample (Appendix III) and find registers (Appendix IV) and also a context register (Appendix II) and context sheets. 110 separate contexts were recorded in the excavation as a whole.
- A matrix showing the archaeological relationship between the individual identified contexts was produced (Appendix VI).

## 3.0 RESULTS

*For the purposes of this section, context numbers within square brackets (e.g. [05]) represent cut features, such as the grave, pits, ditches etc., and context numbers within round brackets (e.g. (08)) represent deposits and fills. Structural remains are indicated by curved brackets (e.g. {24}). For a complete list of contexts, see Appendix II.*

### 3.1 Introduction

The current phase of excavation work at Llanddona was carried out in two sessions between 11th January and 15<sup>th</sup> March 2016, with the excavation of the features carried out subsequent to the stripping of each area. This consisted of a combined stripped area of approximately 40m by 10m.

It was decided by Anglesey County Council to incorporate the proposed cemetery path into the cemetery area. The area that was to form the east-west cemetery path was also fully excavated along with the second, southern stripped area, subsequent to the excavation of the first stripped area.

Sixty-one features were identified over the entire site; however, only the thirty identified in the current phases were to be fully excavated. Upon excavation six proved to be ephemeral non archaeological features. Three features were noted close to and under the southern site edge, and these will be preserved *in situ* (Features 52, 55 and 59). Twenty-four graves were fully excavated in total (excluding the previously excavated Grave 21) and five other features. The remaining features and graves will be preserved *in situ*.

However Grave 19 was found to be a complex feature consisting of two graves within a mortuary enclosure and with subsequent activity, including the digging of a third grave, associated with it. This feature was fully excavated during the first of the two subsequent phases of excavation work.

The features identified on the site are discussed below taking the site as a whole. They are shown and numbered on Figure 2. Graves and features shown fully shaded on the plan were fully excavated, and those shown in outline have been previously cleaned and recorded, but will be preserved *in situ*. Those shown in red were graves with evidence of stone cists, 29 in

number. Those in yellow were earth dug graves, 21 in number and those in blue were associated features that were not graves. The mortuary enclosure is shown in green.

The archaeological deposits were noted to underlie a subsoil deposit of mid orangey brown silty clay loam (31), which was up to 0.11m deep. This was overlain by a topsoil of dark brown clay silt loam, up to 0.28m deep (01). These deposits were noted across the site, although the subsoil was shallower to the north-west, probably due to colluvial slippage to the south and east. All the archaeological deposits were cut into a mid yellowish orange boulder clay, with some large stone inclusions (08). This deposit is considered to be glacial and extends over the entire open area of the site. Patches of glacial deposited stone were noted within this deposit, some of which were initially interpreted as archaeological features but were subsequently found not to be so. All archaeological features are shown on Figure 02.

## **3.2 Graves**

### **3.2.1 The Mortuary Enclosure**

(Feature 45; Grave 19; Figures 03-05, Plates 03-09,14)

Grave 19 was noted to be surrounded by a rectangular mortuary enclosure ditch, Feature 45, cuts [11,13], was about 3.8m in length and 0.75m wide, although the width is variable and orientated east-west. It has an entrance on the eastern side, with the two ditch termini clearly visible. It had a rounded profile and was about 0.2m deep. It was clearly visible on the south side of Feature 19, and also to the east and west, but less so on the north where it had been disturbed by later features. It was filled by a mid orangey brown silty clay containing small rounded and sub angular stones, and a small amount of charcoal (10,12). The mortuary enclosure was cut on the northern side by Grave 46 [25], with only an 'L' shaped section surviving at the north east of the enclosure.

The northern of the two enclosed graves consisted of a sub rectangular cut 2.08m by 0.84m and 0.5m deep with sharp break of slope to the sides and moderate to the base [20]. The main fill of the grave consisted of brownish grey clay silt with moderately frequent sub angular coarse gravel inclusions (21). Rough packing stones {41} were noted on the south side. These, 0.3m wide, had the effect of narrowing the width of the grave. Their straight edge with the grave fill (21) on the north side suggests that they were placed in the grave

after the insertion of a coffin or wooden cist in the grave (Plate 04). Dressed stones were set around the north, east and west sides of the grave cut in the upper part of the grave fill (40, small find 9). They seem to form a kerb around the grave (Plate 03-06).

The southern of the two associated graves surrounded by the mortuary enclosure, consisted of a sub rectangular grave cut 2.12m by 0.87m and 0.39m deep [22]. The main fill of the grave cut consisted of a mid-brown clay silt, with occasional rounded stones and gravel (23). Rock crystal was obtained from this deposit (small find 6). An edging of stones (Small find 8) was set along the southern side and part of the eastern edge of the southern grave, forming a kind of kerb {24}. The stones were not as regular or worked as {45}, within the adjacent grave [20], but still fairly regular. They were roughly rectangular in shape and up to 0.3m by 0.25m and 0.1m thick. The stones were tightly set together without bonding, and there was no evidence of an independent cut, suggesting that they were placed at the top of the grave after backfill deposit (23) had re-filled the grave, and above the likely level of the body.

The evidence from the mortuary enclosure graves suggests that some attempts at monumentality were involved in its construction.

### 3.2.2 Grave 16

Grave 16 consisted of a sub rectangular cut with sharp breaks of slope and steep concave sides [69], 2.16m long, 0.78 wide and 0.29m deep. The cut is slightly larger than the grave space due to substantial grave capping and cist stones {71}. A deposit above the capping stone (70) contained a quartz pebble that was retained (small find 10). The capping stones consisted of loose irregular slabs up to 0.4m by 0.35m of mudstone. The side stones were of local schist up to 0.5m by 0.35m, and formed a clear cist arrangement. The capping stones appear to have collapsed into the grave, one of which was retained (small find 25). The main fill of the grave was a mid-orangey brown silty clay with sand (75). It contained small fragments of charcoal and human bone, which were poorly preserved, and seem only to have survived at all because they were sealed beneath the capping stones. One 0.09m by 0.04m length of upper femur was noted in a very fragmentary condition (small find 15), and fragments of tibia or fibula from both lower legs (small finds 16 and 17). Due to the high acidic content of soil and wet conditions when excavating the bone was very fragmentary, and had to be removed with fill attached in order to keep them as intact as possible.

A fill above the capping stones {71} appears to have been a deposit that fell into the grave when the capping stones collapsed into it. This suggests that the cist still had a void with the

body in it at the time of the collapse of the capping stones. A surrounding fill between the stones and the grave cut (80) was noted. This was a mid-grey brown silty clay between 0.04m and 0.08m thick. Along the southern edge of the grave the fill was a relatively thin layer, but increased along the north and east sides of the grave.

### 3.2.3 Grave 18 (Plate 10)

Grave 18 consisted of a cut 2.3m long and 0.64m wide, with a sharp break of slope and near vertical sides with a gently sloping east to west base [78]. The main fill was a mid-greyish brown clay silt, with no evidence of surviving human remains (77). Two large rough uncut slabs, and one regular stone acted as marking stones at either end of the grave {79} and a third displaced stone were encountered. These are best interpreted not as cist stones but as markers at either end of the grave. One marker stone was retained (small find 24).

### 3.2.4 Grave 20 (Figure 06; Plate 09)

Grave 20 consisted of a sub rectangular cut 0.67m long, 0.46m wide and 0.14m deep, which from the evidence of its size, must have belonged to an infant [72]. It was lined with blue-green cist stones {74} which were well formed around the grave. Flecks of quartz and quartz pebbles (small finds 11 and 12) were also identified within the grave fill (73), which was a mid-orangey brown silty clay. The cist stones varied in size from 0.23m by 0.14m to 0.16m by 0.14m. A thin (less than 0.1m) deposit (76) was noted between the cut [72] and the cist stones {74}. This was a dark grey-brown silty clay and can be interpreted as a backfill after the insertion of the cist stones.

Given the nature of the lining stones the grave was dug with care, and that it was positioned close to the mortuary enclosure 19 to the north-east, it is possible that the infant was of high status and possibly related to the people in the mortuary enclosure.

### 3.2.5 Grave 21

*Grave 21 was excavated during the initial watching brief phase of the project during October 2015, and reported on in the first interim report on the archaeological work (Evans et al 2015). The grave description is included here in the interests of completeness*

Grave 21 was a stone lined and capped cist grave, 1.75m long by 0.85m wide and orientated at about 80 degrees ENE-WSW. It was centred on NGR SH 5854 7955. It had large flat boulders laid on edge at the west end and along both sides (05), with one large flat

boulder tipped slightly downwards across the top (03). Above the surviving capstones was a 0.07m thick layer of dark orangey brown deposit (02), which may in fact be a remnant of topsoil within a small well created in the top of the cist by the capstones.

The grave capping stones (03), sub rectangular and of local schist (up to 0.4m by 0.23m in size), consisted of two that survived *in situ* at the eastern end of the grave, and one 0.38m from the western head end of the grave, which had slipped into the grave with another small fragment of capping stone. A fourth smaller one, adjacent to the easternmost two, had slipped into the grave and was found within the grave fill context (04). This suggests that the hollow cist had at some time in antiquity collapsed allowing soil into it.

The main grave fill, 1.6m long, 0.48m wide and 0.32m deep, consisted of a rich mid orangey brown silty clay with small rounded gravel inclusions, with bone fragments (04). The bone noted within the fill was heavily decayed, but fragments of the skull and the femurs in their correct locations indicate that the skeleton had remained articulated, although it had possibly been somewhat damaged by the collapsed capping stones (Figure 05). The upper part of the left femur was reasonably well preserved and a 0.09m length of it was recovered (Small Find 1; Plate 12), and the skull, in very fragmentary condition was impossible to recover other than as part of a soil sample (Sample 01; Figure 05; Plate 10). It was located about 0.35m east from the western end of the grave. A few teeth are believed to have been recovered within the soil samples from the grave fill (04). Two stones, which inclined at an angle of about 45 degrees and were about 0.28m long, were noted within the fill above the probable hip area of the burial (Figures 05, 07; Plate 11). They may have been placed in this area, or may be collapsed capping stones.

The cist edging stones (05) were made of local schist and were slightly angled in to the grave, and were found all around the edge of it. There were somewhat larger stones used at the head, western end of the grave. The stones ranged in size from 0.6m by 0.32m to 0.2m by 0.2m in size and covered the full 0.32m depth of the grave. They were up to 0.1m thick, a thickness that was fairly uniform throughout the grave. Between the cist stone (05) and grave cut [07] was a thin layer of backfill between 0.05m and 0.2m thick (06). This consisted of a dark orangey brown silty clay with small rounded stones and gravel within it. This was merely a thin smear in places, with the edging stones placed right up against the grave cut, and almost pressed into it.

The grave cut [07] was sub rectangular in shape, with angular corners and a sharp break of slope to the base. It was 1.73m long, 0.7m wide and extended to a depth of 0.37m. The

base was irregular due to the side cist stones having been pressed into the natural clay, particularly on the northern side of the grave. It was cut into natural glacial boulder clay (08).

#### 3.2.6 Grave 34

Grave 34 consisted of a sub oval grave cut 0.76m by 0.7m and 0.24m deep [57]. It was shallow with a somewhat 'pear-shaped' appearance, wider at the western end, with smooth sides. It was filled by a mid-orangey brown silty clay loam containing small rounded and sub angular stones. A small amount of charcoal was noted in the fill, as were some medium sized stones, up to 0.25m by 0.2m. The stones did not form any structure, but may have been packing stones within the grave, particularly at the head and foot end.

#### 3.2.7 Grave 35

Grave 35 consisted of an ENE-WSW oriented sub-oval grave cut 1.19m long by 0.81m wide and 0.3m deep with a sharp break of slope and irregular sides [28]. The basal fill of this feature was a mid-greyish brown silty clay, with small rounded and angular stone inclusions, and was 0.1m thick. This deposit was possibly a silting up within the grave before it was filled in. The upper fill within the grave was a dark-orangy brown silty clay containing decayed orangey sandstone type irregular blocks which made up about half of the deposit. These stones were up to 0.4m by 0.2m in size and seem to have formed a small cairn which had slumped into the grave.

#### 3.2.8 Grave 36

Grave 36 consisted of a sub rectangular grave cut with rounded corners 0.9m long, 0.7m wide and 0.3m deep, with a moderate break of slope to a relatively level base [38]. It was filled with two deposits, a silty clay basal fill (46) and above that two capping stones {39} which appeared to have slipped into the grave whilst there was still a void within it. The fill (46), a mid-greyish brown silty clay, contained tiny bone fragments which were too fragmentary to be collected other than as part of the bulk sample. The collapsed capping stones may have altered the soil morphology thereby slightly arresting the bone decay. The capping stones, 0.7m long, 0.5m wide and 0.15m thick were of limestone blocks and placed lengthways along the grave.

The grave appears to have been later than and truncated Grave 43.

### 3.2.9 Grave 37

Grave 37 consisted of a sub rectangular cut 1.9m by 0.7m and 0.28m deep [51]. It had a sharp break of slope at the top, but the base was uneven with stones protruding through the natural. The main fill of the grave (52) was a mid-orangey brown silty clay loam, with occasional rounded and sub angular stones and charcoal (<0.1%) and bone (<0.1%). The bone was in a very fragmentary condition. The fill appears to be a silted up fill where the body used to be. The fill also contained a quartz stone, which was retained (small find 7). The fill is clearly later than the packing stones {53} which appear to have surrounded the body. The grave packing stones within the cut were irregular and made of shale, some small slabs, other rounded and angular boulders up to 0.2m by 0.15m. They appear to represent packing rather than a formal cist. At its narrowest point there was only 0.35m between the stones on either side of the grave, so the body must have been quite small. There was a narrow fill (54), 0.2m wide, between the grave cut and the packing stones, of a mid orangey brown silty clay loam.

### 3.2.10 Grave 40

Grave 40 consisted of a sub rectangular cut 1.82m long by 0.75m wide and 0.39m deep, with sharp break of slope to the sides and base, with a gently sloping base [64]. The grave fill (63) consisted of a mid greyish brown silty clay loam, with small rounded and sub angular stone inclusions, with a little evidence of charcoal (<0,1%). It contained packing stones {65} which must have been deposited before the grave fill. The stones probably formed packing stones around the body which subsequently silted up. The stones were loose and of varied material and shape and size, consisting of rubble stone and rounded pebbles, up to 0.3m by 0.25m by 0.2m, some irregular shaped and some more squared, although none had been worked. They were not bonded in any way and seemed to form packing within the grave fill.

### 3.2.11 Grave 41

Grave 41 consisted of an east west grave cut [16], 1.5m by 0.55m. It was somewhat irregular in shape, being pear-shaped and wider at the west end. At the east end it was cut by a small pit [18], which was filled with stones [19]. The probable grave was filled with a mid orangey brown silty clay with small stones and gravel inclusions (17). The pit at the eastern end of the grave [18] was 0.5m by 0.36m and 0.3m deep. It was clearly a later cut than the grave as it cut fill (17). It was filled with stones, a mixture of angular chert and rounded large



pebbles up to 0.5m by 0.3m in size up to the ground surface level (19). It can be suggested that it represents a pit for a cairn or possible grave marker at the eastern end of the grave.

#### 3.2.12 Grave 42

A sub rectangular grave cut 2.1m long, 0.87m wide, with a sharp break of slope to a flat base [61]. It appears to be an earth dug grave with a partial stone lining, truncated on its northern edge by the smaller Grave 35, cut [28]. A small fragment of skull was noted at the west end of the grave, included within the sample of fill (62), which was a mid-brown sandy silt loam. The lining stones {66} were most prominent at the east and west ends of the grave. On the eastern side there were four boulders along with a flat mudstone lying on the base of the grave. Within the central part of the south facing edge of the grave were two medium sized boulders pressed into the edge of the grave along with a larger stone to the west side.

#### 3.2.13 Grave 43

Grave 43 consisted of a possible cut 1.1m long, 0.6m wide and 0.12m deep [67]. It had a sharp break of slope at the top of the cut, but was otherwise shallow with a flat base. It lay directly west of grave 37 and 35, and was truncated by [28] and [38]. The shallow cut contained no lining or capping stones, although several rounded white pebbles were noted in the centre of the base of the grave. The fill consisted of a dark greyish brown silty clay loam (68).

#### 3.2.14 Grave 44

Grave 44 consisted of a sub rectangular cut 1.8m by 0.6m and 0.5m deep, with sharply sloped sides, particularly at the western end [56]. The fill of [56] consisted of a mid yellowish brown silty clay with occasional charcoal flecks (55). No human remains were noted within the fill.

#### 3.2.15 Grave 46 (Plate 07)

Grave 46 consisted of a sub rectangular grave cut 2.64m long and up to 0.61m wide and 0.44m deep, with rounded corners and near vertical sides and a level base [25]. It was cut into the northern side of the mortuary enclosure (34) around Grave 19. Two possible stake holes [42], fill (35) and [43], fill (36) and a pit [44] were cut into the top of this feature. Pit [44] was noted cutting into the central section of (26), the grave fill, and was 0.7m in diameter and 0.81m deep. It was filled with a mid grey brown sandy silt loam with a boulder placed in

the centre and with medium sized cobbles. A significant amount of charcoal (<5%) was noted within the deposit.

The main fill of the grave (26) was a darkish brown sandy clay loam with grave and rounded cobbles. Below this a primary fill of dark brown sandy silt loam was noted (34) which lay above the grave cut [25]. The possible stake holes were 0.08m by 0.07m and 0.4m deep, and contained a very dark brown silt loam. Their very ephemeral nature makes any interpretation of these very tentative at this time.

The interpretation of this feature is confusing. It is aligned east west and is similar in dimensions, though narrower than the grave cuts [20] and [22] which form grave 19. No evidence for human remains or cist stones were found within the cut and it is cut exactly over the mortuary enclosure ditch, so it could be a recut section of ditch. However the depth and length suggest that it is a grave, of later date than the mortuary enclosure.

#### 3.2.16 Grave 47 (Figure 07; Plates 11-12)

Grave 47 consisted of a sub rectangular cut 1.8m long, 0.76m wide and 0.18m deep [94]. It had near vertical sides and a varied break of slope to the base. The cist edging stones {92} consisted of natural flat stones, up to 0.9m in length, forming a good rectangle around the grave, with two long stones down each long side of the grave. The stones were prominent as they were raised above the surrounding graves and the upper parts survived within the subsoil layer (31). Two of these stones were retained for analysis (small find 23). This further suggests that graves in the southern part of the site had become somewhat truncated. There was some suggestion that the stones had been damaged by ploughing in historic times. The main fill of the grave was a mid greyish brown clayey silt containing gravel and charcoal, but without any bone preservation (93). Between the grave and the cist stones was a mid greyish brown clayey silt, up to 0.22m wide (95).

The grave is closely associated with Grave 58, a probable infant grave located immediately to the south west of it.

#### 3.2.17 Grave 48

Grave 48 consisted of a sub rectangular cut 0.9m long, 0.58m wide and 0.2m deep, with a sharp break of slope at the top and moderately steep sloping sides and shallow base [89]. Its shallow depth suggests that there had been some truncation of this feature. A dark orangey

brown silty clay loam fill with small to large sub angular stones (90) lies within packing stones {91}, which line the grave. No surviving bone was noted within the fill, but a small quantity of charcoal appeared to be present. The packing stones [91] consisted of schist irregular fieldstone blocks up to 0.2m by 0.15m by 0.5m in size. They lie within the grave cut, earlier than the grave fill (90) and later than the grave packing fill (96). There were four medium sized stones, and five smaller ones. The larger ones were located to the western end of the grave, with the smaller ones to the east and north, and were all of an irregular shape. The packing fill between the stones and the cut (96) was very thin, up to only 0.06m wide, and consisted of a dark orangey brown silty clay loam.

#### 3.2.18 Grave 49

Grave 49 consisted of a sub rectangular cut with a sharp break of slope with irregular sides to an irregular base, 1.75m long, 0.55m wide and 0.22m deep [105]. The cut was shallower at the eastern end of the grave. Small angular stones remained within the cut which was wider at the eastern end. One edging stone was noted within the fill at the eastern end. The fill of the grave (106) consisted of a mid orangey brown silty clay with small rounded and sub angular stone inclusions. These included a large quartz stone and small pebble at the head end of the grave (small find 21).

#### 3.2.19 Grave 51

Grave 51 consisted of a sub rectangular cut with a sharp break of slope, steep sides and a sharp break of slope to an irregular base, 1.12m long, 0.63m wide and 0.2m deep [110]. There were stones on the surface that had probably formed marker stones, although these had already been damaged and moved by the plough. The fill consisted of a mid orangey grey silty clay (108) with occasional charcoal flecks and quartz stones present (small find 22). Three possible packing stones were noted at the north side and western end of the grave.

#### 3.2.20 Grave 56

Grave 56 consisted of a sub-oval cut 1.53m long, 0.45m wide and 0.25m deep, with steep sides and a sharp break of slope to the base [81]. It appears to be a juvenile grave due to its size. Along the southern edge of the cut a few edging stones were noted. The grave fill (82) consisted of a medium greyish brown silty clay containing small to medium angular stones. Within the deposit was a relatively high abundance of charcoal and quartz. Bright red stone fragments (<5mm in diameter) were noted within the deposit, which was not noted in any of

the other graves (small finds 18 and 19). At the base of the deposit was a high level of black decayed stone and at the western end was a white boulder which may have been slightly visible at the head of the grave when it was originally dug.

#### 3.2.21 Grave 57

Grave 57 consisted of a sub rectangular cut 0.85m long, 0.48m wide and 0.13m deep, with a sharp break of slope at the top with a slightly convex gentle slope to an uneven base [83]. Given its shallow depth it appears to be somewhat truncated. About 20cm to the south-east of the grave is a possible marker stone 0.3m by 0.2m of local schist. The fill consisted of a mid orangey brown silty clay with small rounded stones and <0.1% charcoal (84). It had a uniform clayey consistency, and one larger stone was noted at the western end of the fill. Otherwise no packing or cist stones were noted.

#### 3.2.22 Grave 58 (Figure 07; Plate 12)

Grave 58 consisted of a sub rectangular cut with near vertical sides and a sharp break of slope to a level base [102], 1.06m long, 0.46m wide and 0.15m deep. The fill (101) consisted of a mid greyish brown clayey silt, with occasional small sub angular stones and charcoal flecks. The grave was orientated east northeast- west southwest.

Owing to its size it probably belonged to a small child, and due to its proximity to Grave 47 it can be suggested that there may be some familial relationship between them.

#### 3.2.23 Grave 60

Grave 60 consisted of a sub oval cut with an irregular break of slope, with smooth sides to a level base, 1.49m long, 0.46m wide and 0.2m deep [103]. The grave appears, due to its size, to have belonged to a juvenile. At the eastern end of the grave lay a possible marker stone, this was no longer in context and appeared to have been disturbed by ploughing in historic times.

The main grave fill (104) consisted of a mid brown silty clay with small angular stones and flecks of charcoal present. Quartz fragments were also noted within this fill (small find 20). Edging stones were placed on the south and east side of the grave, mostly towards the foot end of it {99}. One blue-grey stone was placed towards the centre of the grave resembled many of the cist like lining stones. The others were rougher lining boulders. A fill between the

grave cut [103] and the stones {99} was noted, consisting of a dark greyish brown silty clay, which was only 0.05m thick, but extended to 0.2m in depth (100).

### **3.3 Features**

#### **3.2.1 Feature 32**

Feature 32 consisted of a sub oval cut 0.7m long, 0.48m wide and 0.28m deep [49]. It had a sharp break of slope and steep sides. It is likely to be a pit, possibly used to support a post. The fill (50) consisted of a mid-greyish brown silty clay with small to medium angular stone inclusions. There was also a small amount of charcoal present (<0.1%). The appearance of charcoal within the fill might suggest that the cut supported a large wooden post.

#### **3.2.2 Feature 33**

Feature 33 consisted of a sub-oval cut 1.1m by 0.69m and 0.31m deep [48]. It had concave irregular sides and was orientated north-south. The fill of Feature 33 [48] consisted of a dark orangy brown silty clay (47). It contained a large boulder 0.67m by 0.4m in size at its centre along with medium sized cobbles. This and the morphology of the feature suggests that it is not a grave.

#### **3.2.3 Feature 38**

Feature 38 was a small hollow 0.6m by 0.5m and 0.13m deep [59]. The edges of the feature were mottled the irregularity of the sides looks like the feature was caused by root action. It contained a mid orangey brown silty clay loam (60). It is considered to be a tree bole.

#### **3.3.4 Feature 53**

Feature 53 was a sub circular cut 0.26m by 0.15m and 0.05m deep [107], with gradual break of slope and rounded base. It was an ephemeral feature, possibly a post hole, but it may also be a natural deposit. It was filled with a very dark brown silty clay (108), with some evidence for the presence of charcoal.

### 3.3.5 Feature 54

An area of approximately 1.8m by 1.5m which was given Feature No. 54 appears to be an area of natural boulder clay with small-medium angular stone inclusions. They appear to be deposited by glacial action and do not represent an archaeological feature. Patches of organic material are occasionally noted, suggesting root disturbance in historic times, perhaps indicating that scrubland was once present on the site. The area is considered to be within the natural boulder clay glacial deposit (08).

## 4.0 CONCLUSION AND INTERPRETATION

An archaeological controlled strip followed by excavation was carried out during ground works associated with a proposed cemetery extension at St Iestyn's Church, near Llanddona. The archaeological controlled strip of the area to the south of the former proposed cemetery path (Evans *et al.* 2015, Figure 02) was carried out in two phases, on 11<sup>th</sup>-12<sup>th</sup> January and 16<sup>th</sup>-17<sup>th</sup> February 2016, with the excavation of the features identified carried out subsequent to the stripping of each area. This consisted of a combined stripped area of approximately 40m by 10m. During the controlled strip 30 potential additional graves were identified, of which 25 were identified as graves. The graves were cut into the glacial clay below up to 0.4m of topsoil and turf, and consist of twelve graves with cist edging and capping stones, and thirteen dug graves.

Upon excavation five proved to be ephemeral non archaeological features. Also three features were noted close to and under the southern site edge, and these will be preserved *in situ* (Features 52, 55 and 59).

Grave 19 was found to be a complex feature consisting of two graves within a mortuary enclosure and with subsequent activity associated with it. This feature was fully excavated during the first of the two subsequent phases of excavation work. Twenty-four graves were fully excavated in total (excluding the previously excavated Grave 21) and five other features.

The opened areas did not cover the full extent of the medieval cemetery. Whilst a possible edge to the burial ground was noted to the east (due to no further graves) and to the south (presence of an ancient trackway), the limits of the cemetery remain unknown (Figure 02). The medieval cemetery appears to have two focal areas, one consisting of 27 graves to the north-west, only Grave 21 of which has been excavated, and one centred on the mortuary enclosure to the east consisting of 26 graves and associated features, most of which were excavated (Figure 02). Neither cluster of graves is completely within the stripped areas, so this view may need to be modified in future, however there do appear to be no graves to the south west. This could possibly be as a result of the desirability of placing graves close to an important focal grave such as the mortuary enclosure (Brassil *et al.* 1991), or family or clan groupings.

The graves were a mixture of dug graves (at least 18 graves), and those with cist and packing stones (at least 29 graves) over both clusters of graves (Figure 02). Two of these contained quantities of human bone (Graves 16 and 21). It appears that the variable preservation is due to a different soil morphology created as the bone had been protected by collapsed capping stones. Small quartz stones were recovered from a number of the graves

An assessment of potential for analysis, in line with the MAP2 process, will be submitted.

There will be recommendations made for further analysis to be carried out, including the dating of bone fragments. It is also recommended that analysis be carried out on the stone material recovered from the kerb stones within the mortuary enclosure (Feature 19), and from Graves 16, 18 and 47.

The dating of the bone material from within Graves 16 and 21 will help inform the chronology of the site. In general, the burials are morphologically of a type typically seen in early medieval cemeteries in the area (600AD to 1100AD) and it would seem likely that the burials date from this time, as a precursor to the current church site of St. Iestyn to the north-west which is believed to date from around 1100AD (Brassil *et al.* 1991; Longley 2009, 106-111).



## 5.0 SOURCES CONSULTED

Brassil, K S, Owen, W G & Britnell, W J, 1991 , Prehistoric and Early Medieval Cemeteries at Tandderwen, near Denbigh, Clwyd , *Archaeological Journal* 148 : 46-97

Cyngor Ynys Mon Council drawing 027.68.81.01

English Heritage, 1991, *Management of Archaeological Projects*

English Heritage 2005 *New Guidelines for the Treatment of Human Remains Excavated from Christian Burial Grounds in England*

English Heritage, 2011, *Environmental Archaeology: A guide to the theory and practise of methods, from sampling and recovery to post-excavation*. English Heritage Publications. Swindon.

English Heritage, 2015, *Management of Research Projects in the Historic Environment (MoRPHE)*.

Evans, R., Oattes, A-M, McNicol, D. 2015 *St. Iestyn, Llanddona, Anglesey. Proposed Churchyard Extension, Archaeological Watching Brief*. Unpublished GAT Report No: **1277**

Haslam, R., Orbach, J. and Voelcker, A. 2009 *The Buildings of Wales, Gwynedd* (Pevsner Buildings of Wales Series)

Longley, D. 2009 'Early Medieval Burial in Wales' in Edwards, N. (ed.) *The Archaeology of the Early Medieval Celtic Churches*, 105-132

McKinley, Jacqueline I. and Roberts, Charlotte 1993, *Excavation and post-excavation treatment of cremated and inhumed human remains*. CIFA Technical Paper No. 13

Royal Commission on Ancient and Historic Monuments of Wales 2015 *Guidelines for digital archives*.

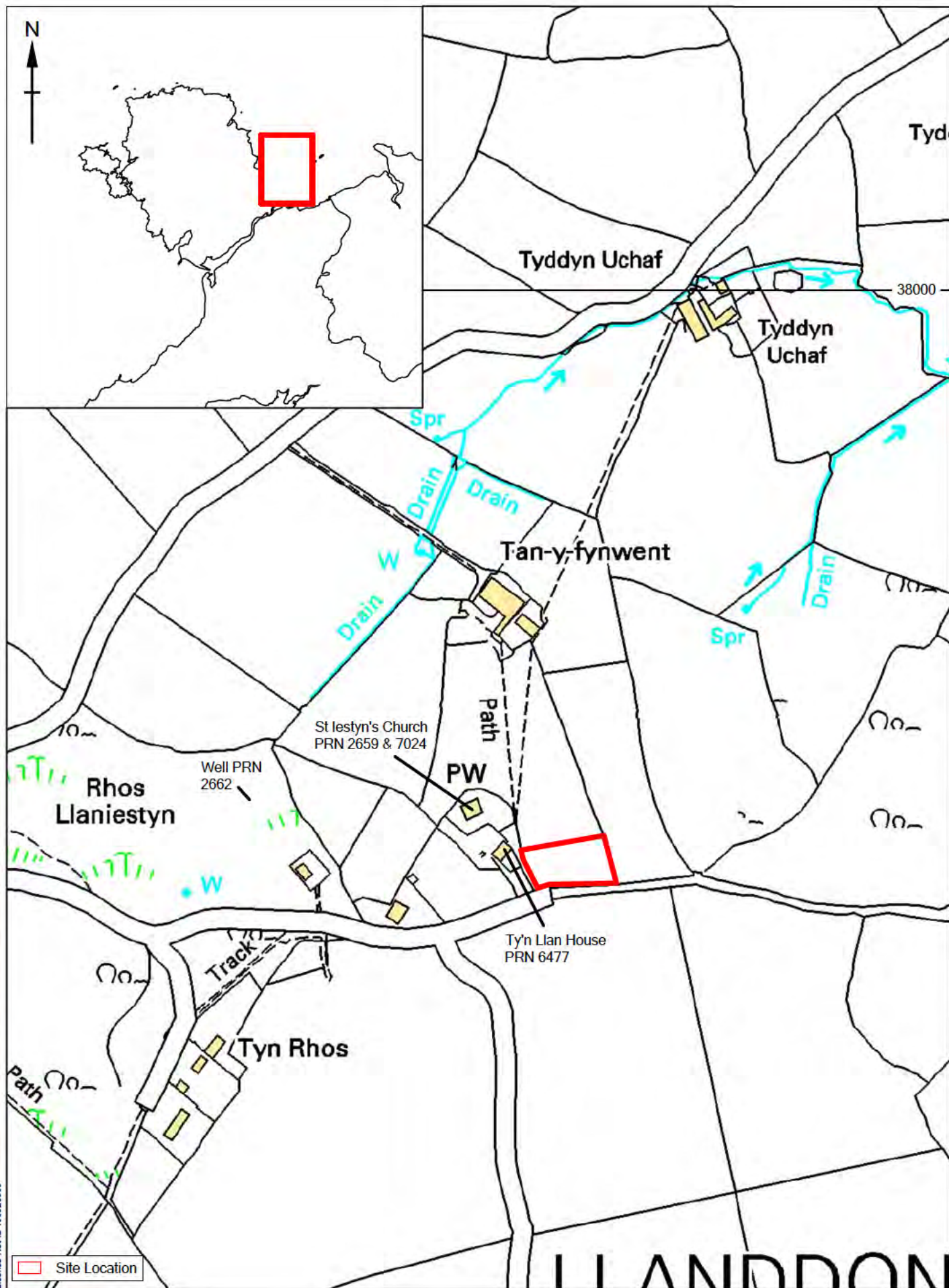
Standard and Guidance for Archaeological Excavation (Chartered Institute for Archaeologists, 2014).

Standard and Guidance for Archaeological Watching Brief (Chartered Institute for Archaeologists, 2014).

Standard and Guidance for the Creation, Compilation, Transfer and Deposition of Archaeological Archives (Chartered Institute for Archaeologists, 2014).

Standard and Guidance for the Collection, Documentation, Conservation and Research of Archaeological Materials (Chartered Institute for Archaeologists, 2014).

Tarlow, S. and Stutz, L. (eds.) 2013. *The Oxford Handbook of the Archaeology of Death and Burial*



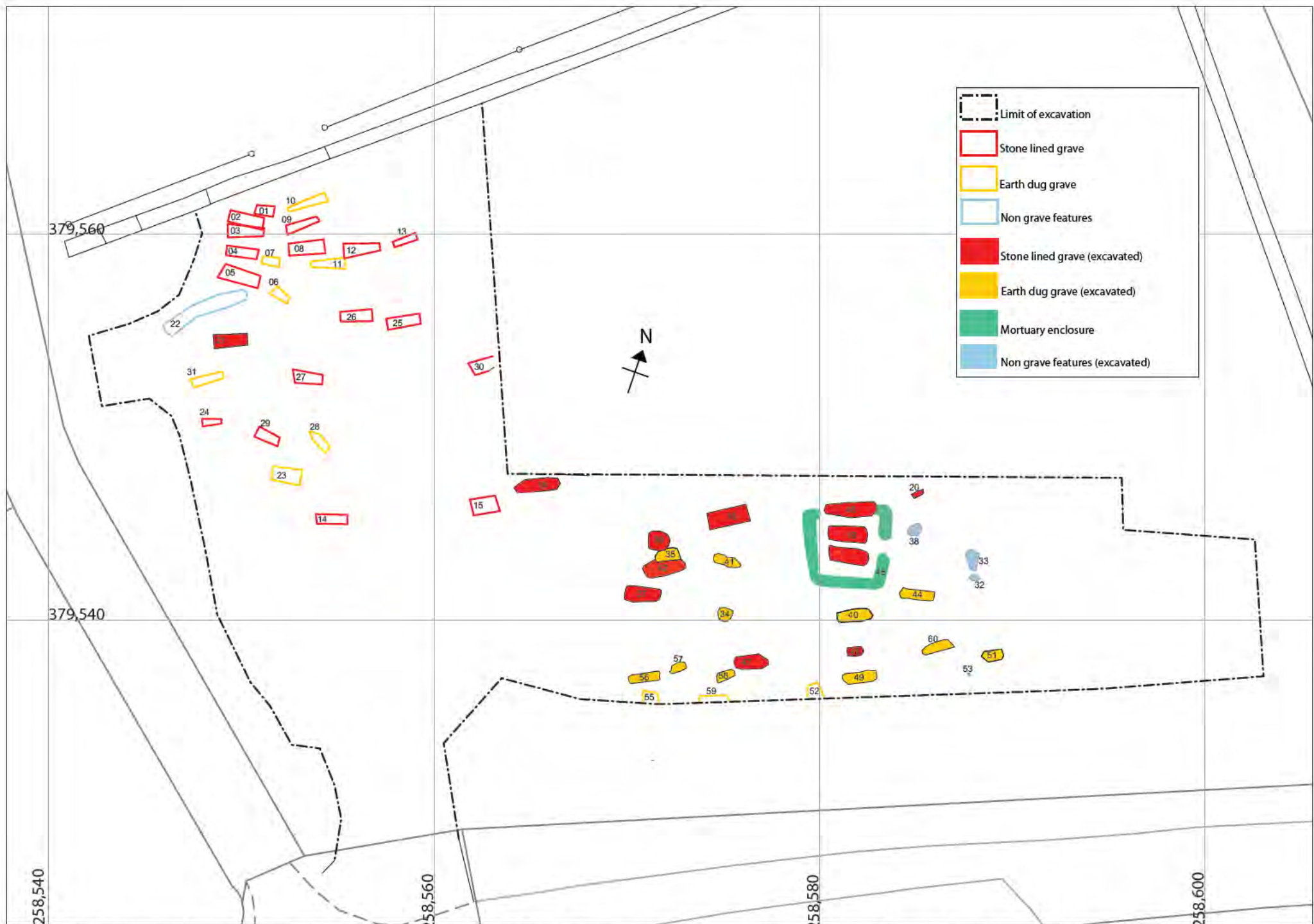
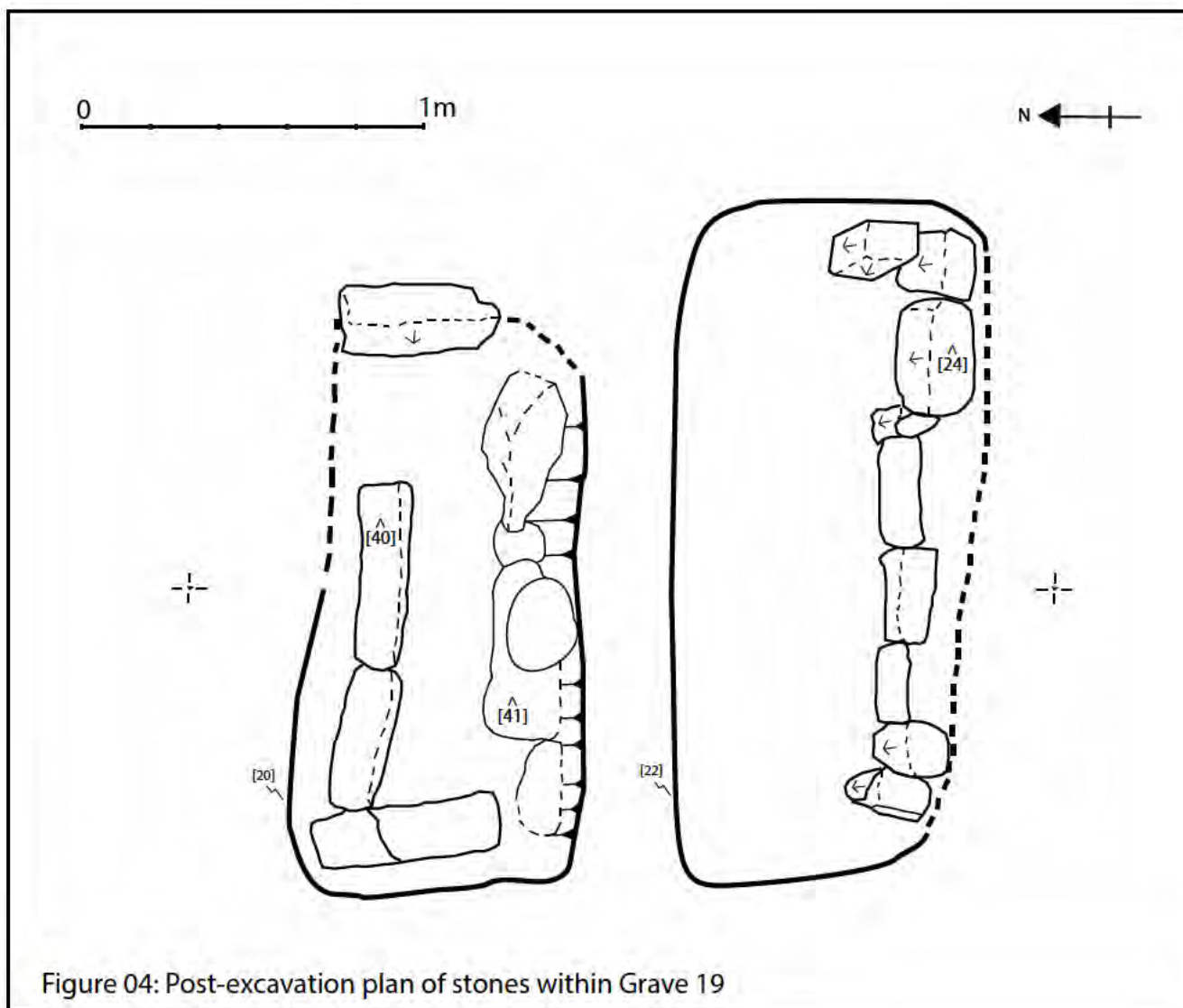


Figure 02 - Current extent of groundworks area and identified archaeological features (background based on client drawing 027.68.81.01)







258,284.4340

379,545.225

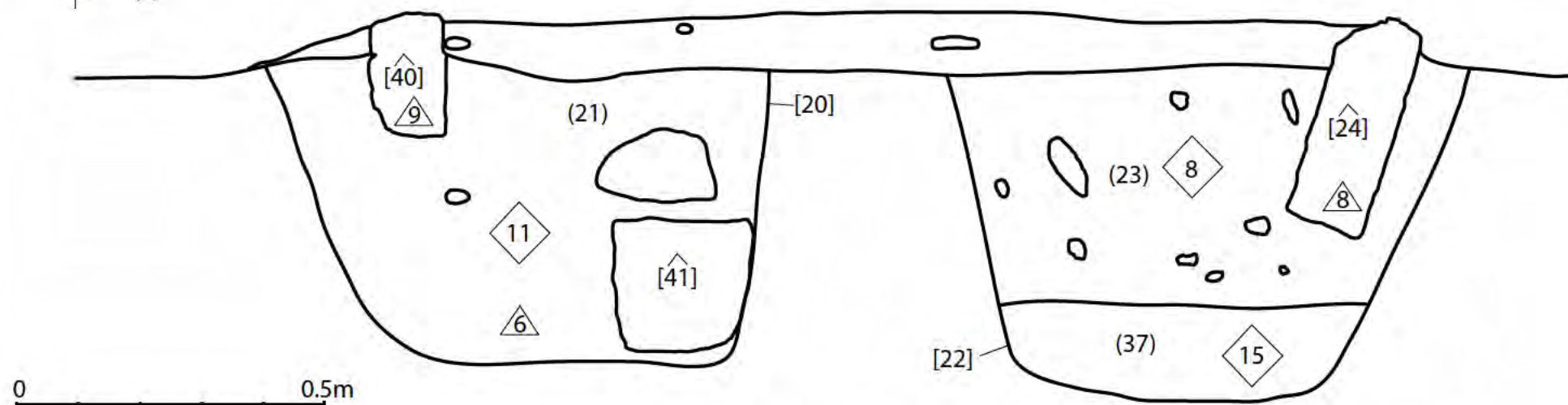
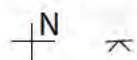


Figure 05: West-facing running section through Grave 19

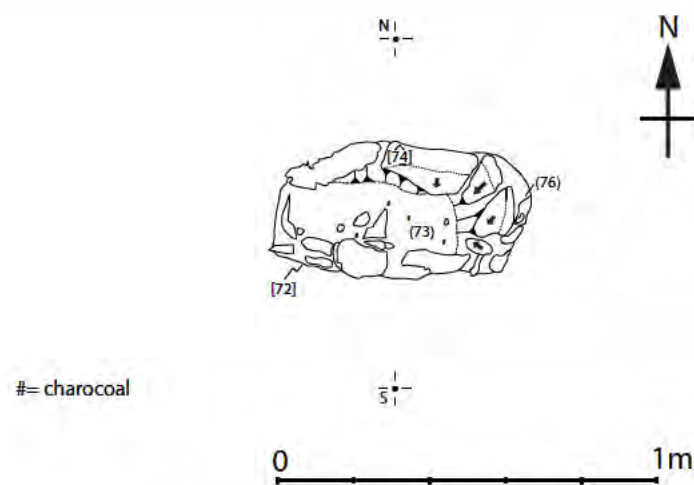


Figure 06: Mid-excavation plan of Grave 20 showing lining stones [74]

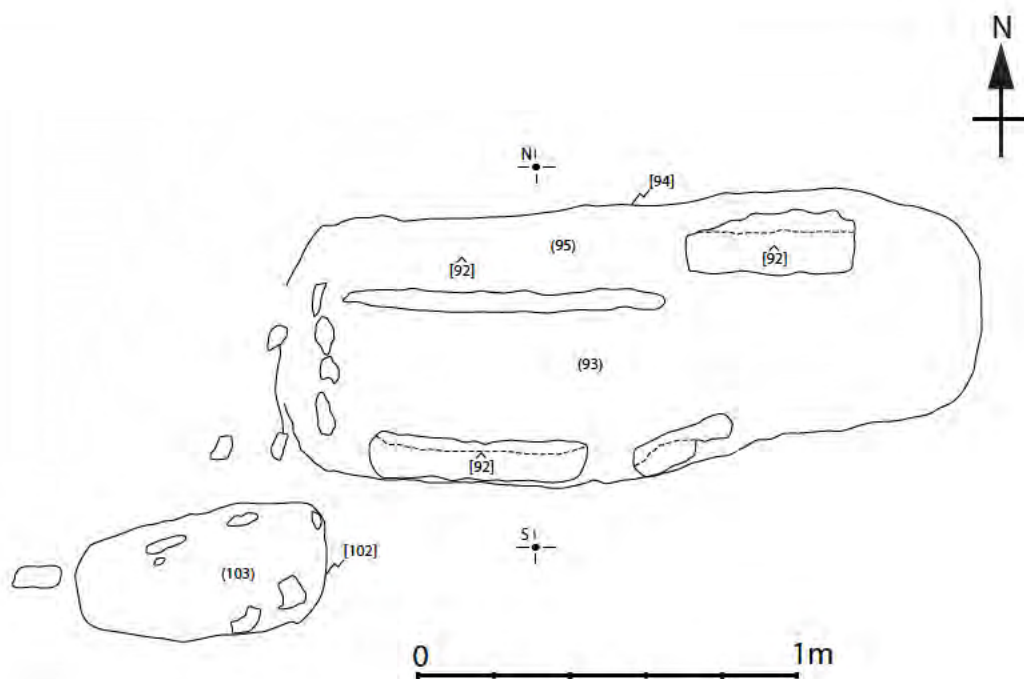


Figure 07: Pre-excavation plan of Graves 47 & 58





Plate 01: General shot of site from east-northeast. 2x1m scale (archive image G2420\_148)



Plate 02: View of eastern end of cemetery area after stripping. View from south. 1x1m scale (archive image G2420\_155)





Plate 03: Overall working shot showing mortuary enclosure in relation to Grave 19. View from south. 1x2m scale (archive image G2420\_168)



Plate 04: West facing section view of Grave 19. 1x0.30m scale (archive image G2420\_206)





Plate 05: Stone edging within Grave 19. View from north. 1x1m scale (archive image G2420\_208)



Plate 06: Working shot of Grave 19, mid-excavation showing edging stones. View from east. 1x1m scale (archive image G2420\_222)





Plate 07: Post-excavation shot of Graves 19 and 46, and mortuary enclosure. View from north. 2x1m scale (archive image G2420\_267)



Plate 08: General shot of controlled strip in progress. View from east. 1xm scale (archive image G2420\_318)





Plate 09: Mid-excavation shot of Grave 20, showing lining stones. View from north. 1x0.30m scale (archive image: G2420\_350)



Plate 10: Mid-excavation shot of Grave 18, prior to removing large stone (not part of edging stones). View from west. 1x1m scale (archive image G2420\_368)





Plate 11: Mid-excavation shot of Grave 47, fill removed, edging stones in situ. View from north. 1x1m scale (archive image G2420\_395)



Plate 12: Post-excavation shot of Graves 58 and 47. View from north. 1x1m scale (archive image G2420\_424)





Plate 13: General shot from central spoil heap, showing east end of southern area. View from west north-west. 1x1m; 1x2m scale (archive image G2420\_450)



Plate 14: Individual shot of edging stone from Grave 19, finds record no: 9, stone 4 of 5, after cleaning for analysis. 1x0.30m scale (archive image G2420\_516)





## **Appendix I**

### **Project Design for Archaeological Controlled Strip**



ST IESTYN'S CHURCH, LLANDDONA

PROJECT DESIGN FOR AN  
ARCHAEOLOGICAL CONTROLLED STRIP  
(G2420)

***Prepared for***

*Cyngor Ynys Mon*  
*Anglesey County Council*

***November 2015***

Ymddiriedolaeth Archaeolegol Gwynedd  
Gwynedd Archaeological Trust




# ST IESTYN'S CHURCH, LLANDDONA

## PROJECT DESIGN FOR AN ARCHAEOLOGICAL CONTROLLED STRIP (G2420)

Prepared for Cyngor Ynys Môn Council, September 2015

### Contents

1	INTRODUCTION .....	4
2	METHOD STATEMENT .....	7
2.1	Controlled Strip.....	7
2.1.1	Grave methodology .....	8
2.1.2	Artefacts .....	10
2.2	Monitoring Arrangements .....	11
2.3	Reporting and Dissemination (MAP2 Phases 3 to 5).....	11
3	PERSONNEL.....	13
4	HEALTH AND SAFETY .....	14
5	INSURANCE.....	15
6	REFERENCES .....	16
	Figure 01 .....	17
	Location Map .....	17
	Figure 02 .....	18
	Reproduction of client drawing 027.68.81.01.....	18
	Figure 03 .....	19
	Reproduction of controlled strip sketch plan .....	19
	Figure 04 .....	20
	Current extent of groundworks area and identified graves .....	20
	APPENDIX I .....	21
	Reproduction of Ministry of Justice Licence (No: 15-0283).....	21
	APPENDIX II .....	22
	Reproduction of Oriel Ynys Môn Guidelines for the preparation and deposition of archaeological archive (November 2010) .....	22
	APPENDIX III .....	23
	Reproduction of the Royal Commission on Ancient and Historic Monuments of Wales 2015 <i>Guidelines for digital archives</i> .....	23

Approvals Table				
	Role	Printed Name	Signature	Date
Originated by	Document Author	John Roberts		27/11/15
Reviewed by	Document Reviewer	Stuart Reilly		27/11/15
Approved by	Principal Archaeologist	John Roberts		27/11/15

Revision History			
Rev No.	Summary of Changes	Ref Section	Purpose of Issue

# 1 INTRODUCTION

Gwynedd Archaeological Trust (GAT) has been asked by Cyngor Ynys Môn to provide a project design for undertaking an archaeological controlled strip during groundworks associated with a cemetery extension at St Iestyn's Church, Llanddona, Ynys Môn (centred on NGR SH58577955; Figure 1). St. Iestyn's Church is a Grade II Listed medieval single cell church that dates to the 12<sup>th</sup> century, with a 14<sup>th</sup> or 15<sup>th</sup> century east extension.

The proposed cemetery extension measures c. 61.0m by 45m and is located within an enclosed field to the southeast of St Iestyn's Church (PRN 2659 & 7024) and to the east of Ty'n Llan House (PRN 6477; Figure 1). The extension area is designed to accommodate 207 burial spaces and will include a boundary wall, access road with parking and an internal footpath (as indicated on client drawing 027.68.81.01 (reproduced as Figure 2). The cemetery extension is being completed under planning reference no. 22LPA987/CC).

A watching brief has been completed by GAT during initial groundworks, including the excavation of the boundary wall footprint and the footprints for the access road, parking and internal footpath (GAT Report 1277). The watching brief was completed between the 24<sup>th</sup> September 2015 and the 7<sup>th</sup> October 2015. A total of identified 31 potential medieval graves were identified across the site during the watching brief (Figure 3). The graves were cut into the natural boulder clay below about 0.4m of topsoil and turf, and consisted of both graves with cist edging and capping stones and dug graves. The groundworks were put on hold to allow archaeological investigations to continue and it was agreed with Gwynedd Archaeological Planning Service to excavate a grave (designated as Grave 21) in order to help characterise the cemetery and also to determine the level of bone preservation within the graves. Grave 21 measured 1.7m in length and was a cist grave with edging and capping stones; bone preservation was shown to be poor within a silt-clay soil matrix, with decay reducing the bone to fragments. GAT has proposed that the recovered bone remains are sent, along with the bulk palaeoenvironmental sample from the grave fill, for specialist assessment and analysis.

Based on the identification of the graves within the groundworks area, it has been agreed with Gwynedd Archaeological Planning Service and Cyngor Ynys Môn that an archaeological controlled strip is completed for all remaining groundworks, to determine if

there are additional graves across the site. Cyngor Ynys Môn has stated that groundworks will include stripping the southeastern portion of the site, where new graves are proposed (Figure 4). This is to determine whether it is viable for the site to be developed as a cemetery as Cyngor Ynys Môn have concluded that if there are extensive additional graves present in this area then it would be cost prohibitive to proceed. The Council has determined that it is viable to develop the southeastern portion of the site if there are no additional graves extant or a small number of graves present. There is no intention at present to use the northeastern portion of the site as a graveyard. It has been agreed with Gwynedd Archaeological Planning Service and Cyngor Ynys Môn that the graves already identified will not be investigated further by GAT but will be preserved in situ. The existing graves will be protected from further disturbance by the groundworks team working for the Council. The protection measures are discussed in para. 2.0 and will be monitored as part of the controlled strip programme.

The aim of the controlled strip will be to inform the decision making process, as follows:

- identify any graves within the southeastern portion of the site and locate and record all examples; and
- provide any additional information as to the extent of the medieval cemetery.

GAT is undertaking this project in accordance with guidelines specified in *Management of Archaeological Projects – MAP2* (English Heritage, 1991), and relevant guidelines from *Management of Research Projects in the Historic Environment* (English Heritage 2015). Five stages are specified in *Management of Archaeological Projects – MAP2* (English Heritage, 1991):

- MAP2 Phase 1: Project Planning
- MAP2 Phase 2: Fieldwork
- MAP2 Phase 3: Assessment of Potential for Analysis
- MAP2 Phase 4: Analysis and Report Preparation
- MAP2 Phase 5: Dissemination

The project design has been completed as part of MAP2 Phase 1; the controlled strip will be undertaken as part of MAP2 Phase 2. Any subsequent assessment/analysis/report preparation will be undertaken as part of MAP2 Phase 3, Phases 4 and 5.

The archaeological works will be monitored by GAPS throughout all phases defined by MAP2.

The controlled strip will be undertaken in accordance with the following guidelines:

- English Heritage, 2015, *Management of Research Projects in the Historic Environment (MoRPHE)*.
- English Heritage, 1991, *Management of Archaeological Projects*
- English Heritage 2005 *New Guidelines for the Treatment of Human Remains Excavated from Christian Burial Grounds in England*
- English Heritage, 2011, *Environmental Archaeology: A guide to the theory and practise of methods, from sampling and recovery to post-excavation*. English Heritage Publications. Swindon.
- McKinley, Jacqueline I. and Roberts, Charlotte 1993, *Excavation and post-excavation treatment of cremated and inhumed human remains*. CIFA Technical Paper No. 13
- Oriel Ynys Môn Guidelines for the preparation and deposition of archaeological archive (November 2010)
- Royal Commission on Ancient and Historic Monuments of Wales 2015 *Guidelines for digital archives*.
- *Standard and Guidance for Archaeological Excavation* (Chartered Institute for Archaeologists, 1995, rev. 2001, 2008 and 2014).
- *Standard and Guidance for the Creation, Compilation, Transfer and Deposition of Archaeological Archives* (Chartered Institute for Archaeologists, 2009 and 2014).
- *Standard and Guidance for the Collection, Documentation, Conservation and Research of Archaeological Materials* (Chartered Institute for Archaeologists, 2008 and 2014).



## 2 METHOD STATEMENT

### 2.1 Controlled Strip

The groundworks will be completed by *Amey* on behalf of Cyngor Ynys Môn and are scheduled from w/c 30/11/15 for a minimum of 2 to 4 weeks; 2No GAT archaeologists will be in attendance.

The controlled strip area located south of the footpath in Figure 4 and comprises the 37m long and 12m wide area outlined in red. This area will be reduced to the glacial horizon, or the interface level with any archaeology, in order to identify extent of additional graves. The strip will be completed by *Amey* supplied and operated plant fitted with toothless buckets. Entrance to the site will be over sub-base already placed in the entrance area (designated as E in Figure 4). Soil excavated from the controlled strip area will be deposited to the north of the footpath, with site plant running between point A-B on the undisturbed ground. Egress from the site will be along the undisturbed ground from point D-C. These traffic areas will be monitored as part of the controlled strip for any deterioration in the ground conditions; if this becomes apparent then variations on the access/egress routes will be discussed along with protection measures for the routes.

*Note: Cyngor Ynys Môn may shorten the final position of the footpath to finish at point A, as indicated on Figure 4; if the original footpath length is completed, this will be monitored as part of the controlled strip.*

The proposals for preserving and protecting the graves identified during the watching brief (Figure 3), will be as follows: a layer of sand between 100mm and 200mm will be deposited from the direction of entrance point E across the exposed areas and covered with a geotextile membrane, which will then be covered with an imported sub-base deposit or soil, if the cemetery extension does not proceed. Dumpers will deposit material from point E working northwards, with a tracked excavator pushing the material in front to the correct level, with any final levelling needs by the site contractor by hand using shovels. If the cemetery extension does proceed then edging kerbs will be installed prior to the tarmac layers being laid to form the access road and footpath. Once the road is established, the northern boundary wall will be completed; the eastern boundary wall will not be built.

All identified graves, archaeological features and deposits will be manually cleaned and examined to determine extent, function and relationship to adjacent features. Discrete features, including pits and post-holes, if encountered, will be half-sectioned; a sufficient length of each linear feature identified will be excavated to characterise profiles and where possible to resolve date and function.

All identified graves, archaeological features and deposits will be recorded using the following GAT pro-formas and will continue from the existing archive numbers:

1. Day record;
2. Context record (starting at 011);
3. Skeleton Record;
4. Artefact register (starting at 03);
5. Ecofact register (starting at 02);
6. Drawing register (starting at 014); and
7. Photographic register (starting at 133)

All grave plan and section drawings will be completed at 1:10 scale; all remaining features will be completed at 1:10 or 1:20 scale, dependent on size and complexity. All graves and archaeological features will be surveyed using a Trimble R8 GNSS/R6/5800 GPS receiver (<10cm accuracy).

All identified features and general record shots will be photographed using a digital SLR set to maximum resolution in RAW format (4608 x 3072 pixels). A photographic ID board will be used, along with appropriate scales, for all identified features shot; scales will also be used in general record shots. Image processing will be completed using Adobe Photoshop and converted into JPEG format for used in the report and TIFF for archiving. All archived images will be given a designated archive reference number using the Af5 renumbering system and a photographic metadata table will be completed in *Microsoft Access* for archiving.

### *2.1.1 Grave methodology*

A Ministry of Justice Licence (No: 15-0283) has been obtained to authorise the removal of human remains from the site. Targeted graves will be 100% excavated in the manner

carried out for Grave 21 during the watching brief phase, with contexts recorded on the relevant *pro-formas*, plans drawn at a scale of 1:10 pre, mid and post excavation, and a section drawn through the grave deposits at a scale 1:10. Ecofact samples from the grave fills will be 100% recovered, from the head, torso and feet areas separately. *Note: the excavation of graves will be dependent on the decision to proceed with the cemetery development and will be dictated by the quantity of graves encountered; irrespective of this, all identified graves will be cleaned, recorded and surveyed at surface level.*

Non-fragmented skeletal remains will be excavated using wooden tools and collected and stored in polyethylene bags (with appropriate references for context, grave number, et al) and placed in a lidded cardboard archive box (note: separate boxes for each grave) bones and store them in a suitable manner within GAT premises.

In accordance with the Ministry of Justice Licence (No: 15-0283), the ground in which the remains are interred shall be screened from public gaze while the work is in progress. All recovered remains shall be reinterred in the burial ground of St. Iestyn's Church no later than the 30<sup>th</sup> September 2017, the date the licence expires

•

The ecofact bulk samples recovered from each grave will be collected in 10 litre buckets and labelled according to grave number/context number/ecofact number and location from grave (head, torso or legs).

The primary aim of the sampling strategy will be:

1. to recover any bone fragments suitable for analysis, identification and dating;
  2. to recover any teeth or teeth fragments for analysis and Amelogenesis assessment;
  3. to recover artefacts/artefact fragments suitable for analysis and possible assessment and dating; and
  4. to recover charcoal and other plant macrofossils; and
  5. to recover possible faunal evidence, such as parasite eggs.
- Bulk samples will be processed by *Brython Archaeology* using double flotation and wet sieving using a 500 micron mesh to collect the residue (which collects more than the 1mm = 1000 micron), with the flot collected in a 250 micron mesh. The residues will be sorted to recover artefacts and non-floating ecofacts. Once sorted the residues will be discarded. The flots will be weighed, catalogued and assessed for bone fragments,

teeth, artefacts, charcoal and other plant macrofossils, faunal evidence, such as parasite eggs, etc.

- Recovered bone fragments (including the femur) and teeth fragments will be sent to Jacqueline I. McKinley, Principal Osteoarchaeologist at Wessex Archaeology for further identification and assessment, with recommendations provided for any further analysis, including dating.
- Recovered charcoal and other plant macrofossils will be sent to Roz McKenna, an independent palaeoenvironmental specialist, for further identification and assessment, with recommendations provided for any further analysis, including dating.

Any bulk samples recovered from other features, deemed suitable, e.g., sealed contexts, will be collected in 10 litre buckets and labelled according to /context number/ecofact number.

### 2.1.2 Artefacts

In addition to recovered human remains, diagnostic artefacts, such as pottery sherds and lithics, along with animal bones from sealed contexts and/or middens, uncovered during the watching brief will be retained for further examination and identification. Pottery sherds of 19<sup>th</sup> and 20<sup>th</sup> century date will be examined on site and the context from which they were retrieved noted but the sherds will not be retained. The artefacts will be treated according to guidelines issued by the UK Institute of Conservation (Watkinson and Neal 2001) in particular the advice provided within *First Aid for Finds* (Rescue 1999) and Historic England.

All finds are the property of the landowner; however, it is Trust policy to recommend that all finds are donated to an appropriate museum, in this case the Oriel Ynys Môn. The artefacts will be deposited in accordance with the *Oriel Ynys Môn Guidelines for the preparation and deposition of archaeological archive* (November 2010; Appendix II). Access to finds must be granted to the Trust for a reasonable period to allow for analysis and for study and publication as necessary. Trust staff will undertake initial identification, but any additional advice would be sought from specialists nominated on identification. Any nominated specialist will need to be approved by GAPS in advance but cannot be identified at present until artefact type is confirmed. The specialist will provide further identification and assessment, with recommendations provided for any further analysis, including dating.

All finds of treasure must be reported to the coroner for the district within fourteen days of discovery or identification of the items. Items declared Treasure Trove become the property of the Crown, on whose behalf the National Museums and Galleries of Wales acts as advisor on technical matters, and may be the recipient body for the objects.

The National Museums and Galleries of Wales will decide whether they or any other museum may wish to acquire the object. If no museum wishes to acquire the object, then the Secretary of State will be able to disclaim it. When this happens, the coroner will notify the occupier and landowner that he intends to return the object to the finder after 28 days unless he receives no objection. If the coroner receives an objection, the find will be retained until the dispute has been settled.

## **2.2 Monitoring Arrangements**

The project will be monitored by GAPS and they will need to be informed of all start dates and of the subsequent progress and findings.

**No further work on site will be allowed to start until the site has been signed off by GAPS.**

## **2.3 Reporting and Dissemination (MAP2 Phases 3 to 5)**

Following completion of the fieldwork as outlined above an interim report or final report will be produced dependent on results. An interim report will be prepared if further assessment and analysis are required of investigated graves, recovered burial remains, ecofacts and artefacts. The interim report will summarise the fieldwork results and will be produced within one month of fieldwork completion. A project design will also be prepared summarising the proposed methodology for further assessment, in accordance with MAP2 Phase 3. If additional analysis is required, this will be summarised in an additional project design, in accordance with MAP2 Phase 4. On completion of the analysis phase, a final report will be prepared, along with a document for publication in a national journal, e.g. *Archaeology in Wales*, in accordance with MAP2 Phase 5; the content of the publication article will be agreed with all parties (GAPS and Cyngor Ynys Môn) prior to submission. If no further assessment/analysis are required then a final report will be prepared within one month of fieldwork completion in accordance with MAP2 Phase 5, along with a publication

article. In either instance, the interim and/or final report will be produced incorporating the following:

1. Non-technical summary;
2. Introduction;
3. Project Background;
4. Methods and techniques;
5. Description of results;
6. Summary and conclusions
7. Bibliography or sources consulted.

Illustrations, including plans and photographs, will be incorporated within the report. The agreed project design will be included as an appendix.

Note: if archaeological activity is identified, then a Primary Reference Number will be required for inclusion in all reporting. The Primary Reference Number is a unique identifier prepared by and used by the Historic Environment Record. GAT is responsible for sourcing Primary Reference Numbers from the Historic Environment Record. In addition, in line with the regional Historic Environment Record (HER) requirements, the HER must be contacted at the onset of the project to ensure that any data arising is formatted in a manner suitable for accession to the HER. At the onset, the HER Enquiry Form provided by the HER, will be completed and submitted

- one or more copies (as required) will be sent to the client;
- one or more copies (as required) will be sent to GAPS;
- one digital and one paper copy will be sent to the Historic Environment Record Archaeologist for the area (HER, Gwynedd Archaeological Trust, Craig Beuno, Garth Road, Bangor, LL57 2RT);
- Submission of digital information to the Royal Commission on the Ancient and Historical Monuments of Wales shall be undertaken in accordance with the RCAHMW Guidelines for Digital Archives Version 1 (2015; cf. Appendix III). Digital information will include the photographic archive and associated metadata.

### **3 PERSONNEL**

The project will be managed by John Roberts, Principal Archaeologist GAT Contracts Section and attended by a minimum of two GAT Project Archaeologists. The project archaeologists will be responsible for field management duties, including liaison with GAPS and client. The project archaeologists will be responsible for completing day record sheets as well as all other on site pro-formas and will also archive all written, drawn and digital data. The project archaeologists will also be responsible for submitting all reporting to the project manager for review and approval. The report will then be submitted as per the arrangements defined in para. 2.3.

## **4 HEALTH AND SAFETY**

The GAT Project Archaeologists will be CSCS certified. Copies of the site specific risk assessment will be supplied to the client and site contractor prior to the start of fieldwork. Any risks and hazards will be indicated prior to the start of work via a submitted risk assessment. All staff will be issued with required personal safety equipment.



## **5 INSURANCE**

### Public Liability

Limit of Indemnity- £5,000,000 any one event in respect of Public Liability

INSURER Aviva Insurance Ltd

POLICY TYPE Public Liability

POLICY NUMBER 24 7651 01 CHC/000405

EXPIRY DATE 31/03/2016

### Employers Liability

Limit of Indemnity- £10,000,000 any one occurrence.

INSURER Aviva Insurance Ltd

POLICY TYPE Employers Liability

POLICY NUMBER 24 765101 CHC/000405

EXPIRY DATE 31/03/2016

### Professional Indemnity

Limit of Indemnity- £2,000,000 in respect of each and every claim

INSURER Hiscox Insurance Company Limited

POLICY TYPE Professional Indemnity

POLICY NUMBER HU PI 9129989/1208

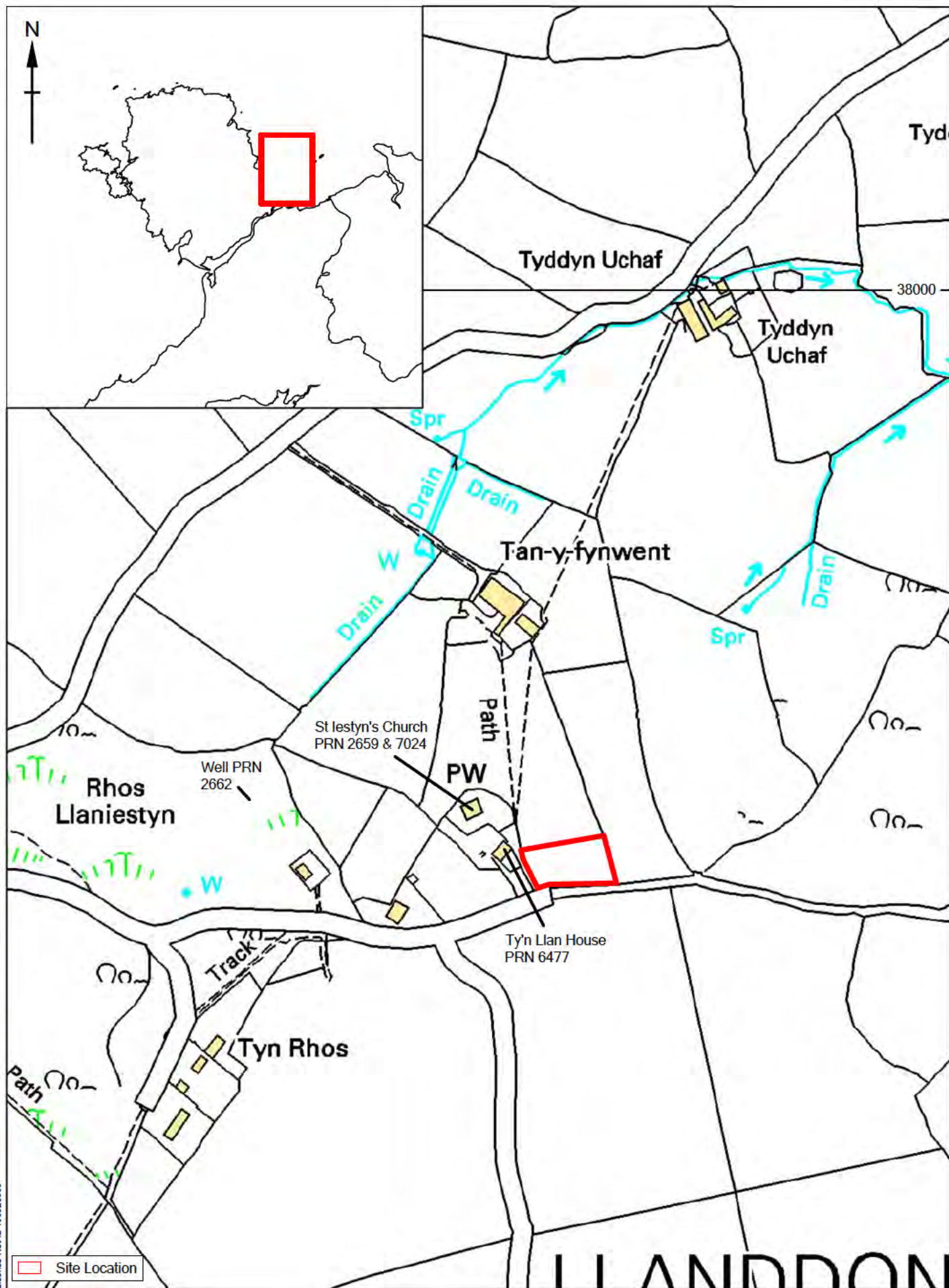
EXPIRY DATE 31/03/2016

## 6 REFERENCES

1. Cyngor Ynys Môn drawing 027.68.81.01
2. English Heritage, 2015, Management of Research Projects in the Historic Environment .
3. English Heritage, 1991, Management of Archaeological Projects
4. English Heritage 2005 New Guidelines for the Treatment of Human Remains Excavated from Christian Burial Grounds in England
5. English Heritage, 2011, Environmental Archaeology: A guide to the theory and practise of methods, from sampling and recovery to post-excavation. English Heritage Publications. Swindon.
6. Evans, R. 2015. St. Iestyn, Llanddona, Anglesey - Proposed Churchyard Extension: Archaeological Watching Brief. GAT Report 1277.
7. McKinley, Jacqueline I. and Roberts, Charlotte 1993, *Excavation and post-excavation treatment of cremated and inhumed human remains*. CIFA Technical Paper No. 13
8. Oriel Ynys Môn Guidelines for the preparation and deposition of archaeological archive (November 2010)
9. Royal Commission on Ancient and Historic Monuments of Wales 2015 *Guidelines for digital archives*.
10. *Standard and Guidance for Archaeological Excavation* (Chartered Institute for Archaeologists, 1995, rev. 2001, 2008 and 2014).
11. *Standard and Guidance for the Creation, Compilation, Transfer and Deposition of Archaeological Archives* (Chartered Institute for Archaeologists, 2009 and 2014).
12. *Standard and Guidance for the Collection, Documentation, Conservation and Research of Archaeological Materials* (Chartered Institute for Archaeologists, 2008 and 2014).

## **Figure 01**

### **Location Map**



## **Figure 02**

**Reproduction of client drawing 027.68.81.01**







## **Figure 03**

**Reproduction of controlled strip sketch plan**

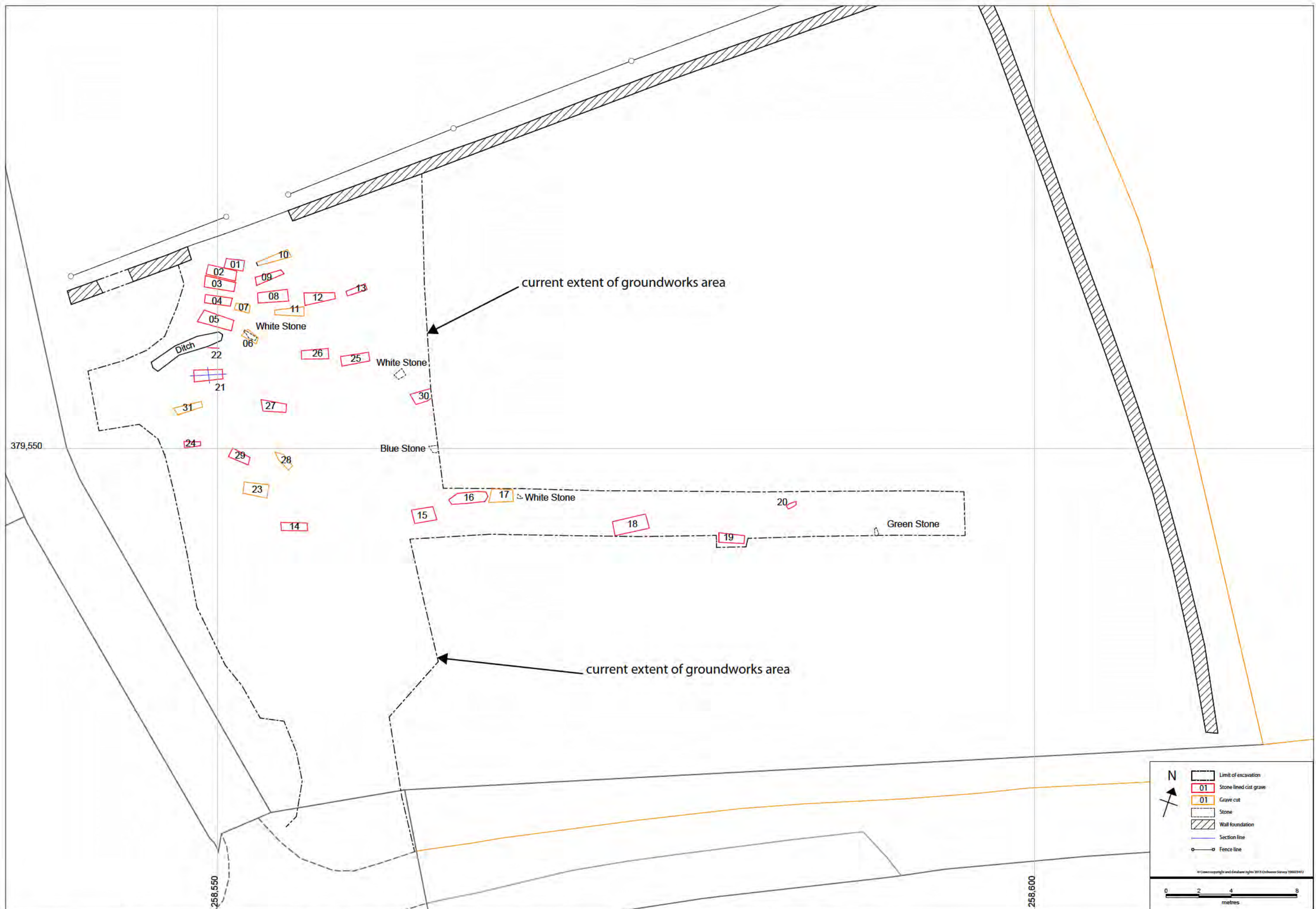


Figure 03 - current extent of groundworks area and identified archaeological features (background based on client drawing 027.68.81.01); scale: 1:200@A3

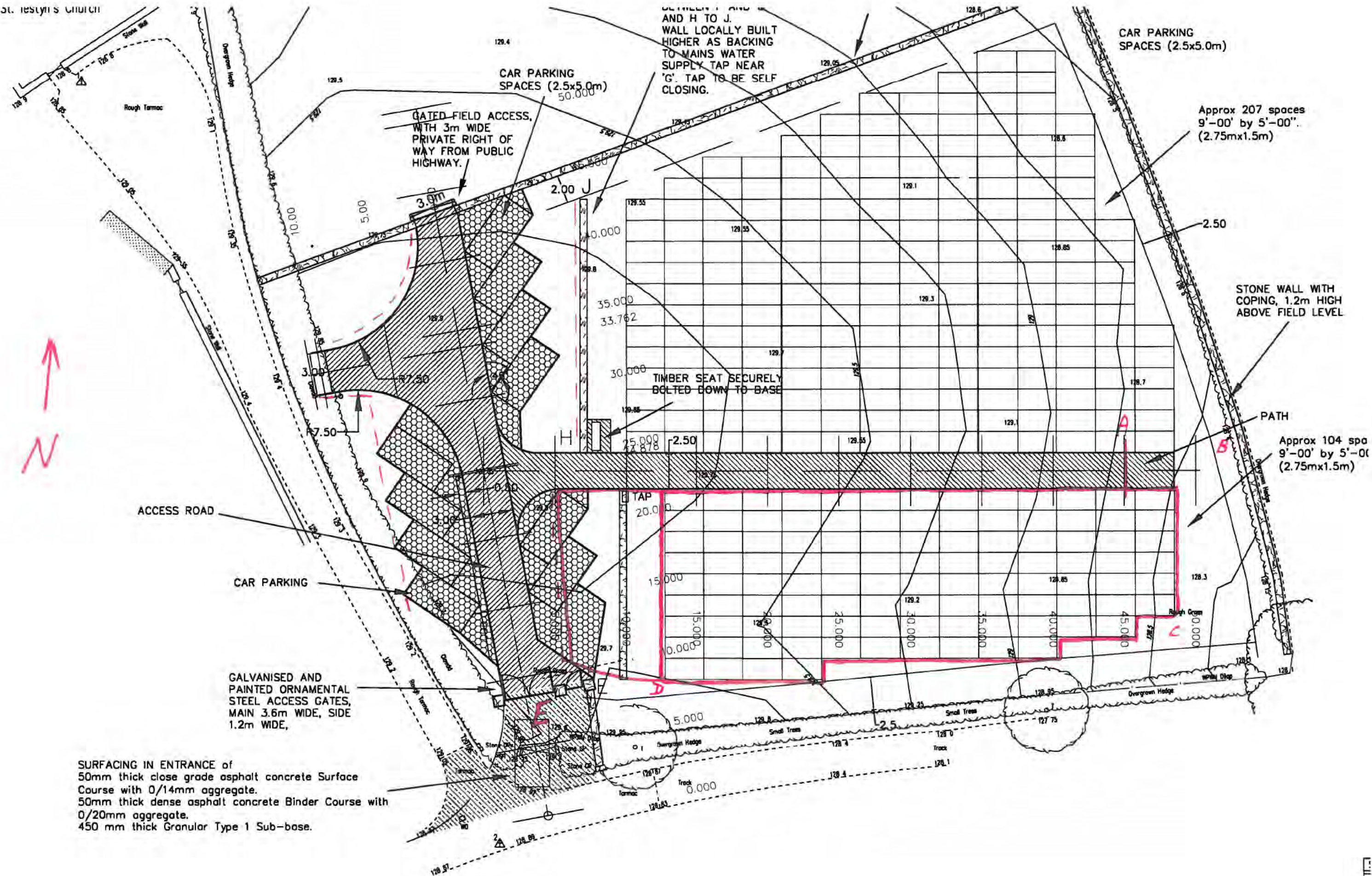


## **Figure 04**

**Current extent of groundworks area and identified graves**



St. Iestyn's Church





## **APPENDIX I**

**Reproduction of Ministry of Justice Licence (No: 15-0283)**



Ministry  
of Justice

Coroners and Burials Policy Team  
Area 4.38  
102 Petty France  
London  
SW1H 9AJ

T 0203 334 2813  
F 0203 334 2233  
E coroners@justice.gsi.gov.uk

[www.gov.uk/moj](http://www.gov.uk/moj)

Spencer Gavin Smith  
Gwynedd Archaeological Trust  
Craig Beuno  
Garth Road  
Bangor  
LL57 2RT

Our ref: OPR/072/134

13 October 2015

Dear Mr Smith,

**Land to south east of St Iestyn's Church, Llanddona, Anglesey**

**Licence: 15-0283**

Further to your recent application, please find enclosed a licence authorising the exhumation of remains by St Iestyn's Church.

This licence does not cover any human remains which have already been disturbed or removed, as a licence cannot be issued retrospectively.

Paragraph 2 of the licence must be brought to the attention of every person connected with the removal of remains. I should also warn you that failure to observe the precautions prescribed in the licence constitutes an offence under Section 25 of the Burial Act 1857.

The attached licence is an important document. You may find it helpful to keep it with the remains or the archive records relating to the excavation as evidence that authority has been granted for the remains to have been exhumed.

Should you need to amend or vary the validity or conditions of the licence in future, please contact this office straight away.

Yours sincerely,

Michael Johnstone



## LICENCE FOR THE REMOVAL OF HUMAN REMAINS


The Secretary of State, in exercise of the power vested in him by section 25 of the Burial Act 1857 (20 & 21 Vic., cap.81), grants a licence for the removal of the remains of **persons unknown** from or within the place in which they are now interred in **land to the south east of St Iestyn's Church, Llanddona, Anglesey.**

2. It is a condition of this licence that the following precautions shall be observed:
  - (a) Any removal or disturbance of the remains shall be effected with due care and attention to decency;
  - (b) The ground in which the remains are interred shall be screened from the public gaze while the work is in progress;
  - (c) The remains shall, no later than **30 September 2017**, be reinterred in the burial ground of St Iestyn's Church, Llanddona, Anglesey. In the meantime they shall be kept safely, privately and decently by Gwynedd Archaeological Trust under the control of a competent member of staff.
3. This licence merely exempts from the penalties which would be incurred if the removal took place without a licence. It does not in any way alter civil rights. It does not confer the right to bury the remains in any place where such right does not already exist.
4. This licence expires on **30 September 2017.**

Michael Johnstone  
on behalf of the Secretary of State for Justice

Ministry of Justice

Licence Number: **15-0283**  
File Number: **OPR/072/134**  
Date: **13 October 2015**



## **APPENDIX II**

**Reproduction of Oriel Ynys Môn Guidelines for the preparation and deposition of archaeological archive (November 2010)**

# **Oriel Ynys Môn**

## **Guidelines for the preparation and deposition of archaeological archive**

### **1. Introduction**

The storage and curation of an archaeological archive is time consuming and costly. In order to maximise the Museum Service's available storage space and ensure that the archives can be easily accessible, the following guidelines for depositing archaeological archives have been introduced.

Anglesey Museums Service is prepared to accept material from archaeological fieldwork undertaken on the Isle of Anglesey provided the following conditions are met. However, Anglesey Museums Service reserves the right to refuse any archaeological material that has been retrieved without regard for these conditions and standards of fieldwork and archive generation defined by the Institute for Archaeologists (IfA), CyMAL and Cadw.

### **2. Archaeological Archive Standards**

#### **2.1. Location of fieldwork**

The fieldwork site shall fall within the boundaries of the county of Anglesey.

#### **2.2. Contact prior to fieldwork**

Arrangements should be made with Anglesey Museums Service during the project proposal stage with details of the requirements of title transfer and copyright to the museum. In response to this Anglesey Museums Service will make available local standards for the submission of an archaeological archive where needed. Once confirmed and arrangements made for the deposition of the archive, Anglesey Museums Service will allocate the archive a unique museum identity number (accession number). Anglesey Museums Service will only retain the finds and environmental archive, along with supporting paper and digital archive where necessary. Arrangements should be made with the RCAHMS for the deposition of the paper, photographic and digital archive.

#### **2.3. During fieldwork**

The Museums Service will ensure that the condition and security of the archive material is maintained by the archaeological contractor during fieldwork.

#### **2.4 Contact following fieldwork**

After the completion of fieldwork and during the Assessment of Potential for Future Analysis stage (Phase 3 MAP2) the archaeological contractor should contact Gwynedd Museum Service with a reasonably quantified list of the material to be contained within the archive so that space can be made available for it. An expected date of deposition should also be agreed at this stage. During the subsequent stages of this project the Museum Service should be kept fully informed.

## **2.5 Deposition agreements**

Before an archive can be accepted by Anglesey Museums Service, the depositing organisation or individual must complete and sign a museum entry and acquisition form and agree to any special conditions the Museums Service might wish to attach to the deposition. A complete inventory of the archive must accompany the entry form by the depositing organisation or individual. The Museum will ensure the correct storage and care of the archive after donation.

## **2.6 Ownership of finds**

The ownership of material within the archive should be fully documented and the title transferred to the Isle of Anglesey County Council in perpetuity at the time of deposition. The acquisition form for the transfer of title of the finds archive must be signed for by the archaeological contractor undertaking the fieldwork provided that written agreement has already been given by the landowner for the archaeological contractor to deposit the archive as they see fit. It is the responsibility of the organisation or individual undertaking the fieldwork to obtain the consent of the landowner in writing for finds and donations within the receipt of the museum. Anglesey Museums Service will only accept donated material and will only consider a loan arrangement for exhibition purposes or other exceptional circumstances.

## **2.7 Intellectual Copyright**

The Museum Service reserves the right to research, study, display, publish and provide access to an archive in its care.

## **2.8 Incomplete Archives**

There should be a presumption against splitting any archaeological archive. If any part of the finds or environmental archive is to be deposited elsewhere it should be fully documented and clearly stated in advance of deposition. Any material which has been discarded lost or destroyed should be recorded. Any items that have been removed from the archive for conservation or specialist identification and analysis should be returned to the archive before it is handed over to the Museums Service.

## **2.9. Selection, retention and disposal of material**

Any decision to dispose of any part of the archive should be made prior to deposition and agreement between the depositor, the Museums Service and any relevant specialist. Decisions should be made on the basis of the Museum's Acquisition Policy, IFA guidelines and SMA 1993 guidelines. It is important that material finds retained for long-term storage are relevant to the interpretation of the site.

The Museums Service will not accept unprocessed environmental or slag samples or any highly unstable items.

## **2.10. Cost**

The Museums Service does not currently charge for storage or curation of the archaeological archive which meet the requirements of this document. The Museums Service will not cover costs of transporting the archaeological archive.



### **3. Preparation of the finds archive**

All archaeological material should be deposited in a stable condition. Waterlogged material should be conserved and brought to a stable, dry state before deposition.

#### **3.1 Preparation**

All finds, samples and other records should be physically prepared (e.g. cleaned and marked), numbered, packed and listed prior to deposition. Primary conservation, including x-ray of metalwork, investigative cleaning and stabilisation should be completed before the finds are deposited with Anglesey Museums Service. A full record of any specialist conservation work, which has been carried out on any individual item or all or part of the archive should be presented with the archive.

#### **3.2 Packing**

All finds should be boxed in archive quality boxes to conform with the Museums Service standard size of 370mm x 290mm x 250mm (height). Group/bulk finds should be boxed by material type. The contexts contained in the box should be clearly labelled on the outside of the box with the site name, site code and find number/accession number. Re-sealable polythene bags of appropriate size should be used for the storage of non-sensitive material types.

All potentially unstable finds, such as metalwork, glass etc should be packaged within an airtight polyethylene boxes containing self-indicating silica gel which is equal to approximately one third of the volume of the box, as well as a humidity card. Artefacts should be separated from the silica gel with material such as acid free tissue. Delicate finds should be packaged in archive sound foam.

Finds boxes should be marked with the site name, code and museum identity (accession) number.

#### **3.3 Organisation**

Finds bags should be arranged in numerical order using the museum acquisition number.

#### **3.4 Documentation**

The depositor should provide two copies of an inventory listing the contents of the archive. All finds in the deposited archive should be listed in a digital format to be compatible with the Museums Service system. Any databases should also be provided with initial consultation with the Museums Service.

**These minimum standards for the management, documentation and care of collections are designed to ensure legal, intellectual and physical protection of the archaeological archive.**

November 2010

## **APPENDIX III**

**Reproduction of the Royal Commission on Ancient and Historic  
Monuments of Wales 2015 *Guidelines for digital archives***

# RCAHMW GUIDELINES FOR DIGITAL ARCHIVES

VERSION 1

GARETH EDWARDS

This document is based on:

*RCAHMS Guidelines for Archiving of Archaeological  
Projects version 13, 2013*

And is informed by:

*Archaeology Data Service Guides to Good Practice*  
<http://guides.archaeologydataservice.ac.uk/>

## **RCAHMW**

### **Guidelines for Digital Archaeological Archives**

Maintained by the Royal Commission, the National Monuments Record of Wales (NMRW) is the national collection of information and archives concerning the historic environment of Wales from the earliest times to the present day. It comprises a repository of both hard-copy and digital records, including photographs, drawings, text reports and other material relating to the archaeology, architecture and industrial heritage of Wales. The NMRW collects and preserves this material for the future, with the intention of making it available to the public for study and research. Please see our website for further details about our organisation <http://www.rcahmw.gov.uk/HI/ENG/Home/><sup>1</sup> and our Collecting Policy <http://www.rcahmw.gov.uk/HI/ENG/About+Us/Policies/Collecting+Policy/><sup>2</sup>.

These guidelines are designed to be used by those producing digital archaeological archives, or archives with a digital component, intended for preservation in the NMRW. Equally, these guidelines can be used by those preparing previously produced digital archives for donation to the NMRW. An archive comprises the complete documentary record of an archaeological project. The aim should be to produce a comprehensive record of work undertaken, and the archive should be structured to allow the information to be understandable and readily accessible by those unfamiliar with the project. Considering the potential for reuse of information at the planning stages of a project onward will aid in the production of a complete and coherent archive. NMRW staff will be happy to answer any questions about the deposit of archive material.

It is in the nature of digital archives that standards evolve in line with changing technologies and we intend to update these guidelines to keep abreast of this. Please see our website <http://www.rcahmw.gov.uk/HI/ENG/Search+Records/Standards/><sup>3</sup> to ensure that you have the latest version of this guidance document. We do not currently have prescriptive standards for many specialist survey outputs (e.g. LiDAR, 3D Laser scanning, etc.) and processes creating big data. Please contact us to agree requirements for such archives.

NMRW reserves the right to refer archives back to producers for further work where adequate basic standards of organisation, description and format have not been met.

If you wish to discuss depositing digital records with RCAHMW, or require further information on the suitability of your archive for deposit, formats of record, metadata or configuration of the archive, please contact:

**Gareth Edwards, Archive and Library Team Leader, RCAHMW** [gareth.edwards@rcahmw.gov.uk](mailto:gareth.edwards@rcahmw.gov.uk)

## **Content**

Content selection criteria will vary from project to project, however it is imperative that:

---

<sup>1</sup> The Royal Commission on the Ancient and Historical Monuments of Wales Website, RCAHMW, 19/03/2015

<sup>2</sup> The Royal Commission on the Ancient and Historical Monuments of Wales Website, RCAHMW, 19/03/2015

<sup>3</sup> The Royal Commission on the Ancient and Historical Monuments of Wales Website, RCAHMW, 19/03/2015

- All texts and supporting images that may comprise a final report or publication must form the core of the deposit.
- Any supporting graphics that are embedded into a final report but which are also available in higher resolution or uncropped must be included as separate items.
- All raw (unprocessed) data relating to various specialist survey activities should be included where possible.
- If unprocessed data is not available in digital form, and provision cannot be made to scan it electronically, it can be supplied to NMRW as hardcopy. Adobe Portable Document Format (PDF/A-1a or PDF/A-1b) files are accepted. However, any constituents that go to make up the PDF file (*e.g.* TIFF files, Microsoft Word document) should be documented and supplied as well.

Duplication must be avoided wherever possible:

- Do not provide data items in more than one file format if their content is identical, unless the original format is known to be at risk or not currently accepted by NMRW.
- When submitting digital images do not include duplicate, near duplicate or extraneous images. NMRW reserves the right to weed and delete such files.
- Where a document exists in several versions, only supply the final (non-draft) version with the assemblage.
- Written correspondence (electronic or scanned hardcopy) relating to the project should not be included *unless* it represents a primary aspect of the project's brief or adds value to the assemblage.
- No material should be included that may be interpreted as being defamatory or libellous to any living person.

## Information required

In addition to the digital materials deposited, it is also necessary to supply documentation for the deposited archive. There are three categories of documentation that should accompany a digital resource:

- Archive information Form
- File information Form; and
- Technical documentation (where appropriate)

These are available electronically from our website in MS Excel format and should be returned to NMR in that format, in a folder named 'metadata'. Examples of completed forms are included as appendices to these guidelines. If producers already have similar metadata, covering the required data elements in an acceptable format, this can be supplied, but only through prior agreement with RCAHMW.

## Archive Information

We require general information about the archive and the background to its production, together with information on the site or sites involved, and a summary of the archive's contents. This form is relevant to both hard copy and digital archives, or combinations of both. **Appendix A** gives an

example of a completed form. All fields are mandatory unless otherwise marked. One form should be completed for each archive.

## File Information

- **Appendix B** gives an example of a completed form used to record basic file details for each item in the archive. All fields are mandatory unless otherwise marked.
- A form should be completed for each group of file types (e.g. Autocad files, .TIFFS, etc.) and the header to the form gives the general information about these, each individual file should then be listed and described below this. (See **Appendix B** examples below).
- All data files must have a logical, single unique file reference which is recorded exactly consistently in the form (see **File and Directory Naming** below).
- Ensure you complete and submit this electronically.

## Technical Documentation

Technical documentation is information about items, or groups of items, within the archive which will enable the data to be understood and reused by others (for instance, it may constitute a text document describing all the data tables in a database, detailing how they relate to each other). Technical documentation also encompasses documentation relating to third party material that may be embedded within the resource being deposited. Technical documentation (if applicable to your data) should be submitted with the archive in electronic form only.

Technical documentation can be highly specialised in nature and its format or elements will vary depending upon the type of data to which it refers. As a basic requirement, technical documentation, where necessary, must be sufficient to allow archive items, or groups of items, to be accessed, understood and reused by future users of the archive.

NMRW does not use or record formal data elements for technical documentation. A copy of depositors' technical documentation is stored with the archive and supplied to users when requested. It is the depositor's responsibility to ensure that the technical documentation is accurate and complete – NMRW will not verify or validate complex technical documentation.

A good source of practical advice for provision of technical documentation is the Archaeology Data Service (ADS) series of *Guides to Good Practice*. General guidelines relating to technical documentation for archaeological excavation and fieldwork are available at: <http://guides.archaeologydataservice.ac.uk/g2gp/Main><sup>4</sup>. The guide covers technical metadata under the relevant chapters on each data type. Where producers are unsure if technical documentation is required or need further information, they should take specialist advice.

---

<sup>4</sup> Archaeological Data Service Website, ADS, 19/03/15

## Formats and Conventions

### Media Formats

Digital archive files will be stored, uncompressed on an archive server, but in order to transfer them to us, the NMRW currently accepts digital archive in the following common media formats: CD-R; CD-RW; DVD-R; DVD-RW; and external hard disk. Alternatively, archive can be delivered by attachment to email or made available for download via a secure web-based file sharing application such as OneDrive, where it may be convenient to package and compress complex archives using file compression software, (e.g. WinZip, GZip, etc.)

NMRW cannot routinely accept deposition of digital archive using: Iomega Zip discs; DLT, DAT, TK50 or QIC tape cartridges; CD-DA, CD+G, CD-I or CD-Text discs; unusual/outdated (e.g. 8" and 5.25") magnetic discs; or solid state storage devices. In limited circumstances we may be able to accept such formats for legacy data, but please contact us in the first instance.

NMRW would prefer to receive media formatted under (or for) the Microsoft Windows platform.

Avoid adhering gummed or sticky labels to the surface of CD-ROM. Use a water-based, non-permanent soft-pointed marker to write the Unit name, project code, site name and date on the CD-ROM rather than the CD Case or wallet.

### File Formats

Wherever possible, depositors must supply digital material in file formats that are listed in **Appendix B**, Recommended Formats. If this is not possible, contact the NMRW Archive for advice. This appendix provides a list of required file formats for a range of data types relating to archaeological and architectural activities.

Where the original format used is bespoke, very newly developed and/or not widely accepted, it is essential that items are also supplied in a more common format to ensure they are useable and retrievable. Depositors therefore, may supply a single item in more than one format. Please indicate the duplication in the File Information Form (use the Description column), together with details of any data loss observed between format versions. Please consult with us for advice on surrogate digital formats.

### File and Directory Naming

NMRW has a few special requirements for file and directory naming other than those imposed by popular operating systems. File directory names should be easily understood by those outside of the project, and whilst there are no formal requirements for the internal arrangement of, or maximum levels of nesting within, an archive's directory structures, levels of nesting should be kept to a minimum, should be logical, and should not contain duplicate files.

It is essential that:

- Each project directory should contain a folder named 'metadata' and this should contain the completed electronic copies of the metadata forms supplied by NMRW.
- The period character ('.') is not used in directory names, and is reserved for separating the file extension from the name.
- The space character should not be used in file or directory names (replace with the underscore character).
- Directory and file names may be upper, lower or mixed case.
- Filenames should be logical, unique, be kept as short as reasonably possible, and be entirely consistent with the file name as recorded in the File Information metadata.

- When naming files with consecutive numbers use the same number of characters throughout (i.e. for 1-100, use 001 to 100 otherwise this causes us difficulties).

## **Archive Ownership and Intellectual Property Rights**

- NMRW requires that depositors transfer the physical ownership of archive material to the organisation via a signed Deposit Agreement to aid its successful curation, an electronic copy of this form is included as **Appendix C** of this document
- It is essential that the Intellectual Property Rights (including Copyright) of the archive are established, and any special conditions attached to material made clear at the time of deposition with NMRW.
- Intellectual Property Rights can be transferred to NMRW as part of the Deposit Agreement. If a depositor wishes to retain Intellectual Property Rights for the material they have created then this may be noted on the Deposit Agreement form, but depositors must allow NMRW to disseminate material as per their advertised terms and conditions.
- In the event of an organisation holding copyright ceasing to exist, notification of this should be made to NMRW, as soon as possible, with details of any new arrangements.



## Archive Information Form

<b>Project Information</b>		
<b>Organisation Name</b>		
Trowel Archaeology Ltd.		
<b>Project Name</b>		
Pen Caer Evaluation		
<b>Project Code</b>	<b>HER Event PRN</b>	<b>Project Dates</b>
TA0213	303897	June - July 2013
<b>Project Manager</b>		<b>Type of Project (i.e. Watching Brief, Evaluation...)</b>
Dai Rhaw		Evaluation and Excavation
<b>Sponsor/Client</b>		
Cadw		

<b>Site Information</b>		
<b>Site Name (and Address if appropriate)</b>		
Pen Caer Hillfort, Aberffug		
<b>NGR</b>	<b>NPRN (NMRW site number, if known) or HER PRN</b>	<b>Site Classification (i.e. Hut Circle)</b>
NS 598 651	NPRN 94568	Hill Fort

<b>Archive Contents – Digital Material (please provide metadata on appropriate form)</b>	
<b>Method of Transfer and quantity</b>	6 CDs
<b>Size (specify if KB, MB or GB)</b>	1.8 MB

## File Information Form

Organisation/individual depositing the material	Name of project, Originator Project Code (if available)	Date form compiled
Trowel Archaeology Ltd.	Pen Caer Evaluation TA0213	29/06/2013
Operating system Vendor	Operating system Name	Operating system Version
Microsoft	Windows 2000	Version 4.0
Software Name (Vendor + application name + version)	File Extension	Total Number of files submitted of this type
AutoCAD2000	DWG	1
Hardware/Capture Devices : Make	Model	Type

Filename	Path (depositor's pathway structure)	Description of file's content	Linked file(s) <i>This field is optional</i>	Technical documentation files <i>This field is optional</i>	Notes <i>This field is optional</i>
TA0213-Report-001.dwg	TA0213/report_illustrations	Plan of outer rampart, Fig. 1 in finished report.	TA0213/report_illustrations/TA0213-Report-010.pdf	TA0213/report_illustrations/Technical_Documentation/Outer_Rampart_Plan.doc	Component of full finished plan, see file under 'Technical Documentation'.

Organisation/individual depositing the material	Name of project, Originator Project Code (if available)	Date form compiled
Trowel Archaeology Ltd.	Pen Caer Evaluation TA0213	29/06/2013
Operating system Vendor	Operating system Name	Operating system Version
Microsoft	Windows 2000	Version 4.0
Software Name (Vendor + application name + version)	File Extension	Total Number of files submitted of this type
Adobe Photoshop 12	.TIF	105
Hardware/Capture Devices : Make	Model	Type
Nikon	D80	Digital Camera

Filename	Path (depositors pathway structure)	Description of file's content	Linked file(s) <i>This field is optional</i>	Technical documentation files <i>This field is optional</i>	Notes <i>This field is optional</i>
TA0213-Photos-001.tif	TA0213/photo graphy	Trench 3, from south-west, showing burnt layer.			.
TA0213-Photos-002.tif	TA0213/photo graphy	Trench 3, from north, showing post hole.			.
TA0213-Photos-003.tif	TA0213/photo graphy	Trench 4, from south, showing post hole.			.
Etc.....					

#### Notes for File Information Form

*Please give as much detail as possible for each field for each file being deposited. If you do not have the information to complete all fields please indicate this e.g. 'Microsoft Fox Pro, Version information unknown'. Complete a different header section and begin a new list if the details relevant to the file(s) being listed change (e.g. if a set of files are produced through a different operating system or application)*

1. **Filename** - Please provide the file name exactly consistent with that used for the file (do not use 'spaces' in file names if possible, use underscore/dash etc.)
2. **File extension** - Please indicate this clearly (upper or lower case)
3. **Path** - Please indicate pathway within the archive folder supplied to us, as designated by data manager
4. **Description of file content** – What you would expect to see when you open the file e.g. Elevation of West front showing blocked doorway
5. **Linked files** – Names of any files upon which this file depends for content, but which are not embedded in the file itself. Include path info if required.
6. **Technical Documentation Files** - Name of any file that documents the internal structure or content of this file and give technical information on its configuration or use.
7. **Notes** – Allows for input information not shown anywhere else.



## REQUIRED FILE FORMATS

## Appendix B

The following table lists all file formats that NMRW is currently capable of accepting. Other formats may be acceptable under certain circumstances, but producers must contact the NMRW Archive if you wish to submit data in formats other than those listed below.

		File Format	Additional Documentation (if relevant/available)/Notes
Text	Preferred	Adobe Portable Document Format ISO Standard for Archiving (PDF/A) - .pdf Microsoft Word - .doc	<ul style="list-style-type: none"> <li>Documents must not be locked to editing or password protected.</li> <li>HTML, XHTML – include any relevant CSS files</li> <li>XML – include relevant schema/DTD/XSLT</li> </ul>
	Accepted	Adobe Portable Document Format - .pdf Microsoft Word - .docx OpenDocument Text - .odt TXT, HTML, XHTML, XML, SGML	
Images (see below for further details)	Preferred	Tagged Image File Format (Uncompressed) - .tif	<ul style="list-style-type: none"> <li><b>Uncompressed .tif files are required as mandatory for any new work. We will only accept .jpg files from historic archives where .tiffs are not available.</b></li> <li>Captions must be included for all image files</li> <li>Images must be at least 1200 pixels along longest edge.</li> <li>Images must have a resolution of at least 72dpi.</li> </ul>
	Accepted	Joint Photographic Expert Group - .jpg JPEG2000 - .jp2 Tagged Image File Format (Compressed) - .tif Portable Network Graphics - .png	
CAD (Vector Graphics)	Preferred	Scalable Vector Graphic - .svg Adobe Illustrator - .ai AutoCAD - .dxf	<ul style="list-style-type: none"> <li>Relationships to other files</li> <li>Captions must be included for all graphics files</li> </ul>
	Accepted	CorelDraw - .cdr AutoCAD - .dwg	
Spreadsheets	Preferred	Comma Separated Value - .csv Excel - .xls	<ul style="list-style-type: none"> <li>Column/Rows should have clear labels describing their contents</li> <li>A key should be provided for any codes with the data</li> <li>Spreadsheets must not be locked to editing or password protected</li> </ul>
	Accepted	Microsoft Office - .xlsx OpenDocument Spreadsheet - .ods	
Databases	Preferred	Microsoft Access - .mdb Delimited Text	<ul style="list-style-type: none"> <li>A data dictionary should be included where available</li> <li>For delimited text the delimiters should be listed</li> <li>Databases must not be locked to editing or password protected</li> </ul>
	Accepted	Microsoft Access - .accdb OpenDocument Database - .odb	
GIS	Preferred	ESRI Shapefile - .shp, .shx and .dbf ESRI Geodatabase - .xml	Information should be provided on: <ul style="list-style-type: none"> <li>The purpose of the GIS</li> <li>The function of each layer</li> <li>Coordinate system used</li> <li>Method of capture</li> <li>Data source</li> <li>Scale/resolution</li> <li>Assessment of data quality</li> <li>Date of capture</li> </ul>
	Accepted	Flat file data as Microsoft Excel, Comma Separated Values or Microsoft Access formats - .xls, .csv or .mdb MapInfo - .mid and .mif	
Geophysics	Preferred	Raw xyz data: .txt, .csv, .xyz Rendered Images: .tif	For raw xyz data: <ul style="list-style-type: none"> <li>Location of the survey</li> <li>Conditions</li> <li>Instrumentation</li> </ul> For rendered images: <ul style="list-style-type: none"> <li>Details of data processing and interpretation</li> </ul>
	Accepted	Rendered Images: .jpg, .png (see above)	
Video	Preferred	Mpeg-1, Mpeg-2	<ul style="list-style-type: none"> <li>Shorter clips of submitted video films should also be submitted for dissemination purposes.</li> <li>Shorter clips should be web optimised where possible.</li> </ul>
	Accepted	Mpeg-4	

## Digital Images Guidance

Ensure that the images you are submitting are of the highest standard for your equipment and *at least* between 300 and 400 dpi (dots per inch)/ppi (pixels per inch).

Photographs must all be in uncompressed TIFF format when producing new photography (we will accept JPEG files only for existing archives, where no TIFF files are available).

Minimum file sizes for all digital images should be 1-2 MB but ideally images should be larger than this.

Image quality is also an important factor when selecting images to deposit. All photographs should be sharp and well exposed, and duplicates should be weeded.

### Notes:

There are three main file formats used by digital cameras to create images; JPEG, TIFF and RAW, the most common being the JPEG file format. On some digital cameras it will be the only file format available, although more sophisticated digital cameras will allow you to choose between JPEG, TIFF and RAW. For new survey work, where cameras do not produce TIFFs directly, images should be output as RAW files and converted to uncompressed TIFF format. Images must not be produced as JPEGs and subsequently converted to TIFFs. As previously stated, we will accept JPEG files only for existing archives, where no TIFF files are available.

Uncompressed TIFF file format is the preferred choice for archiving images as it keeps the original quality of an image over time.

Do not submit RAW files, these are hardware dependent files and cannot be supported for future access.

The preferred settings outlined above have been chosen to allow content to be stored at an archive standard and also to allow reproduction at a scale suitable for printing and display purposes.

Most cameras give a quality option within the menu of Small, Medium and Large. In order to produce high quality images, you will need to set your camera on the Large or Medium option in order to give an image of 5-10 Megapixels.



ARCHIVES DEPOSIT AGREEMENT

Deposit		
Acc. No	Date	Ref
Depositor		
Name		
Address		
Postcode	Email Address	
Tel. No	Fax No	
Details of Deposit		
Title		
Description		
Quantity and Condition		
Provenance		
Restrictions and Copyright		
Details of Deposit Agreement		
<p>As the Owner/Depositor acting on behalf of the Owner (delete as appropriate) I certify that the above information is correct and that I have read and understood the terms and conditions of deposit on the reverse of this form. I hereby agree to:</p> <p><input type="checkbox"/> Gift the above item(s), with the copyright, to the Crown under the authority of the Archivist at the National Monuments Record of Wales, Royal Commission on the Ancient and Historical Monuments of Wales. The item(s) are offered as absolute and unfettered gifts to be placed within the public archive and made available to the public as per the terms and conditions overleaf.</p> <p><input type="checkbox"/> Deposit the above item(s) on loan to the National Monuments Record of Wales, Royal Commission on the Ancient and Historical Monuments of Wales under the authority of the Archivist under the terms and conditions overleaf, retaining copyright but allowing the Royal Commission to licence and administer the copyright on my behalf.</p> <p><input type="checkbox"/> Deposit the above item(s) on loan with the National Monuments Record of Wales, Royal Commission on the Ancient and Historical Monuments of Wales under the authority of the Archivist, as per the terms and conditions overleaf. I wish to retain copyright and be contacted each time an enquirer wishes to use the item(s) other than for private research.</p>		
Signature (Depositor)	Name (BLOCK CAPITALS)	Date
Signature (Archivist)	Name (BLOCK CAPITALS)	Date
<p>Royal Commission on the Ancient and Historical Monuments of Wales Plas Crug, Aberystwyth, Ceredigion SY23 1NJ Tel: +44 (0)1970 621200 Fax: +44 (0)1970 627701 Email: <a href="mailto:nmr.wales@rcahmw.gov.uk">nmr.wales@rcahmw.gov.uk</a> Website: <a href="http://www.rcahmw.gov.uk">http://www.rcahmw.gov.uk</a></p>		



## **TERMS AND CONDITIONS OF DEPOSIT**

### **General**

1. The deposited items are accepted upon the following terms except as may be expressly varied in writing by the parties hereto which variation should be appended to this agreement.
2. For the purpose of this agreement the Royal Commission on the Ancient and Historical Monuments of Wales (hereafter referred to as the RCAHMW) shall act through its Archivist with respect to any consent, notice, approval, requirement or any other action of the RCAHMW referred to under this agreement or through such other officer of the RCAHMW as may from time to time be determined and all notices and communications from the Depositor to the RCAHMW under this agreement shall be addressed to that Officer.
3. All deposited items may be examined, inspected or exhibited at the discretion of the RCAHMW with or without charge but the RCAHMW shall not by virtue of deposit be obliged to make items available for inspection or for any other purpose.
4. All copyright in any deposited item shall be retained by the Depositor where the Depositor is entitled. The Depositor may assign or gift the item and the copyright, where entitled, to the RCAHMW which agreement between the parties should be noted overleaf.
5. All deposited items may be made available or copied to third parties for the purposes of private research and study and copies of all items may be made available by RCAHMW for non-commercial purposes via the World Wide Web at the absolute discretion of the RCAHMW.
6. The RCAHMW shall store the deposited items in such conditions as it sees fit in its absolute discretion and shall not be liable to the Depositor in any circumstances for any loss or damage to the deposits from whatever cause howsoever arising.
7. The RCAHMW shall be at liberty to mark the records with any mark of reference or index.
8. The RCAHMW shall be at liberty to carry out any repair or conservation work as it shall in its absolute discretion determine and shall not be liable for any damage so caused.
9. The RCAHMW reserves the right to return items to Depositors if such persons can be traced following reasonable enquiry.

### **Withdrawal**

10. All Depositors shall be entitled to remove temporarily deposited items for three months in any period of up to twelve months. All endeavours will be made to meet such requests without delay but Depositors should, whenever possible, give prior warning to the RCAHMW and the RCAHMW shall not by virtue of this condition be responsible to produce any deposited item earlier than 21 days following the receipt of written notice of withdrawal.
11. Deposited items may be withdrawn from the RCAHMW for periods longer than three months in any twelve months or absolutely but upon such withdrawal the Depositor shall be liable to the RCAHMW for the costs and charges accrued at the time of withdrawal in respect of the cost of cataloguing or producing a calendar of the deposited items, the cost of all conservation work carried out in connection with the deposited items and a charge in respect of the costs of storage. RCAHMW may, at its discretion, waive any or all of these costs and charges.

### **Confidential Items**

12. If requested by the Depositor, deposited items which are confidential will only be made available for public inspection, research or other purposes with the agreement of the Depositor during the period of 30 years from the date of creation of the item or such longer period as may be agreed by the RCAHMW.

### **Cataloguing**

13. Catalogues or calendars of deposited items prepared by the RCAHMW (if any) can be supplied to Depositors free of charge (2 copies) but otherwise shall be the property and the copyright of the RCAHMW and shall be made available to the public and others upon such terms as the RCAHMW may determine.

### **Insurance**

14. If the Depositor wishes the items on deposit to be insured against any risks whatsoever the Depositor shall be responsible to take out such insurance and shall be responsible to discharge the costs thereof. In such circumstances while the items are deposited the RCAHMW's interest should be noted on the policy.

### **Depositor or Persons Claiming through the Depositor**

15. For the purpose of this agreement the Depositor shall mean the person, persons or body upon whose authority records are deposited with the RCAHMW, or other person claiming to be the owner of the deposited items or the authorised agent of the owner as may be recognised under condition 16. The Depositor shall supply to the RCAHMW their full name and address to which all communications may be sent and shall promptly inform the RCAHMW of any change in their address and shall if requested by the RCAHMW produce to the RCAHMW any evidence certificate or other documentation which will establish their ownership of the deposited items.
16. The RCAHMW shall not be obliged to recognise persons claiming to be the Depositor as defined in condition 15 except where satisfactory evidence of such title or the validity of such claim has been shown to the satisfaction of the RCAHMW or such other solicitor or barrister instructed by the RCAHMW. Such persons claiming by virtue of acquisition of ownership from the original Depositor should inform the RCAHMW promptly of their acquisition of such title whereupon the RCAHMW shall when satisfied as aforesaid amend the list of Depositors accordingly.
17. Where for any purpose arising under these terms of acceptance or otherwise the RCAHMW wish to contact the Depositor in connection with any deposited item it shall be sufficient for the RCAHMW to write to the Depositor for the time being recognised by the RCAHMW in accordance with clause 16.
18. In the event of the RCAHMW being unable to contact the Depositor despite reasonable enquiry then in relation to all matters where the consent or agreement of the Depositor is required the Depositor shall be deemed to have given such consent or agreement and in the event of the RCAHMW wishing to terminate its retention of any deposited item the RCAHMW shall be at liberty to dispose of the deposited item as it sees fit including destruction in appropriate cases. It should be noted that destruction will only be considered when all other possibilities have been exhausted, including offering the deposited items to another appropriate repository.



## **Appendix II**

### **List of Context Numbers**



Context No.	Sub-Area	Description
01	Site	Topsoil
02	Grave 21	Upper fil of Grave 21 - overlying capping stones
03	Grave 21	Capping stones of Grave 21
04	Grave 21	Main fill of Grave 21
05	Grave 21	Cist side stones
06	Grave 21	Fill of grave cut
07	Grave 21	Cut of Grave 21
08	Site	Natural boulder clay
09	Site	Cut of modern ditch
10	Feature 45	Cut of Mortuary Enclosure ditch (S. side)
11	Feature 45	Fill of Mortuary Enclosure ditch [10]
12	Feature 45	Fill of Mortuary Enclosure ditch [13]
13	Feature 45	Cut of Mortuary Enclosure ditch (N. side)
14	-	VOID - Same as (26)
15	-	VOID - Same as [25]
16	Grave 41	Cut of Grave 41
17	Grave 41	Fill of [16]
18	Grave 41	Cut within [16] for stones
19	Grave 41	Fill of [18]
20	Grave 19	Cut of Grave N end of Grave 19
21	Grave 19	Fill of [20]
22	Grave 19	Cut of Grave S end of Grave 19
23	Grave 19	Fill of [22] - secondary fill
24	Grave 19	Packing stones of Grave 19 - cut [22]
25	Grave 46	Grave cut N side of Mortuary enclosure
26	Grave 46	Fill of [25]
27	-	VOID - Replaced with [40] + [41]
28	Grave 35	Grave cut [Grave 35]
29	-	VOID - Replaced with [40] + [41]
30	Grave 35	Fill of [28] - Lower Fill
31	Site	Subsoil
32	Grave 35	Decayed stone rich fill - upper fill of 28
33	-	VOID - Same as [25]
34	Grave 46	Secondary fill of [25] - Dark brown loam
35	Grave 46	Stake hole deposit in [25] - N
36	Grave 46	Stake hole deposit in [25] - S

Context No.	Sub-Area	Description
37	Grave 19	Primary fill of [22]
38	Grave 36	Cut of Grave 36
39	Grave 36	Capping stones in [38]
40	Grave 19	Dressed stones at the N. Edge of [20]
41	Grave 19	Packing stones at the S. Side of [20]
42	Grave 46	Cut of stake hole in [25] - N
43	Grave 46	Cut of stake hole in [25] - S
44	Grave 46	Cut of pit within [25]
45	Grave 46	Fill of pit of pit [44]
46	Grave 36	Fill of [38]
47	Feature 33	Fill of [48]
48	Feature 33	Cut of possible grave 33 - see graves sheet
49	Feature 32	Cut of possible grave 32 - see graves sheet
50	Feature 32	Fill of [49]
51	Grave 37	Cut of Grave 37
52	Grave 37	Fill of [51]
53	Grave 37	Stone packing in Grave 37
54	Grave 37	Fill between packing stones and cut [57] in Grave 37
55	Grave 44	Fill of [56]
56	Grave 44	Cut of Grave 44
57	Grave 34	Cut of grave 34
58	Grave 34	Fill of [57]
59	Feature 38	Cut of feature 38
60	Feature 38	Fill of [59]
61	Grave 42	Cut of southern grave next to grave 35
62	Grave 42	Fill of [61]
63	Grave 40	Fill of [64]
64	Grave 40	Cut of grave 40
65	Grave 40	Stones within grave 40
66	Grave 42	Stones within grave 42
67	Grave 43	Cut of small truncated, possible infant burial
68	Grave 43	Fill of [67]
69	Grave 16	Cut of grave 16
70	Grave 16	Fill of 69, upper fill above capping stones
71	Grave 16	Edging stones within grave 16
72	Grave 20	Cut of grave 20
73	Grave 20	Fill of [72] - Grave 20
74	Grave 20	Edging stones within grave 20
75	Grave 16	Main fill of [69]



Context No.	Sub-Area	Description
76	Grave 20	Fill of [74^]
77	Grave 18	Fill of Grave 18
78	Grave 18	Cut of Grave 18
79	Grave 18	Head, foot and edging stones in Grave 18
80	Grave 16	Infill between edging stones [71^] and cut [69], grave 16
81	Grave 56	Cut of Grave 56
82	Grave 56	Fill of [81] Grave 56
83	Grave 57	Cut of Grave 57
84	Grave 57	Fill of [83] Grave 84
85	-	VOID
86	-	VOID
87	-	VOID
88	-	VOID
89	Grave 48	Cut of Grave 48
90	Grave 48	Fill of [89] Grave 48
91	Grave 48	Cist stones in Grave 48
92	Grave 47	Edging stones in Grave 47
93	Grave 47	Fill of [94] Grave 47
94	Grave 47	Cut of Grave 47
95	Grave 47	Secondary fill of [94] Grave 47
96	Grave 48	Fill between cist stones [91^] and cut [89] Grave 48
97	-	VOID
98	-	VOID
99	Grave 50	Lining stones in Grave 50
100	Grave 50	Fill of lining stones [99^] Grave 50
101	Grave 58	Fill of [102] Grave 58
102	Grave 58	Cut of Grave 58
103	Grave 60	Cut of Grave 60
104	Grave 60	Fill of [103] Grave 60
105	Grave 49	Cut of Grave 49
106	Grave 49	Fill of [105] Grave 49
107	Feature 53	Cut of feature 53
108	Feature 53	Fill of [107] Feature 53
109	Grave 51	Fill of [110] Grave 51
110	Grave 51	Cut of Grave 51



## **Appendix III**

### **List of Ecofacts**



Sample No.	Context No.	Purpose of sample	No. of Box/Bag	Drawing No.	Sheet No.
1	4	Human remains, shells etc.	10 box	01, 02, 03	01
2	10	Dating, environment etc.	1 box	18	15
3	12	Dating, environment etc.	1 box	17	14
4	10	Dating, environment etc.	1 box	18, 20	15
5	10	Dating, environment etc.	1 box	18, 20	15
6	17	Human remains and associated micro fossils, dating (head)	1 box	23	16
7	17	Human remains and associated micro fossils, dating (pelvic area)	1 box	23	16
8	23	Human remains, head, middle and feet	3 box	17	14
9	19	Human remains, and associated items, dating etc.	1 box	23	16
10	32	Human remains	1 box	32	16
11	21	Grave 19. Head upper, bones, dating etc.	4 box	24	17
12	26	Human remains	3 box	28	18
13	35	Stake hole - N	1 bag	18	15
14	36	Stake hole - S	1 bag	18	15
15	37	Primary fill of grave [22] - E end	1 box	35	17
16	45	Fill of pit [44]	1 box	18	15
17	46	Human remains (small frags noted when sample taken) - Head	1 box	34	16
18	30	Human remains, basal deposit of possible grave	1 box	26, 33	16
19	46	Human remains - foot end of grave	1 box	37	16
20	50	Human remains - head of grave 32	1 box	43	16
21	47	Fill of [48] - charcoal, dating etc.	1 box	42	16
22	52	Fill of [51] - Grave 37. Charcoal, bone etc.	2 box	51	19
23	52	Fill of [51] - foot end of grave 37	1 box	51	19
24	54	Fill of [51] - plant micro etc.	1 box	51	19
25	58	Fill of [57] - charcoal	1 box	56	19
26	55	Possible human remains, dating etc.	3 box	57	19
27	62	Fill of [61] - human remains and associated items, dating etc.	1 box	60, 32	16, 14
28	62	Human bone	1 bag	60, 32	16, 14
29	62	Human bone - head area	1 bag	60, 32	16, 14
30	63	Human bone - dating etc	3 box	64	19
31	70	Plant macrofossils etc	1 box	70	24
32	73	Head end of grave - human remains,	2 box	75	24

Sample No.	Context No.	Purpose of sample	No. of Box/Bag	Drawing No.	Sheet No.
		dating			
33	75	Head end of grave - human remains, dating	1 box	74	24
34	76	Plant macrofossils etc	1 box	25	17
35	77	Human remains, dating	2 box	79	25
36	75	Foot end of grave, human remains, dating	1 box	74	24
37	80	Plant macrofossils etc	1 box	74	24
38	82	Human remains, microfossils, dating etc	3 box	84	26
39	84	Human remains, microfossils, dating etc	2 box	88	24
40	93	Human remains, microfossils, dating etc	2 box	91	25
41	95	Dating, plant macrofossils etc.	2 box	91	25
42	90	Human remains, microfossils, dating etc	2 box	93	24
43	96	Plant macrofossils etc	1 box	93	24
44	104	Human remains, microfossils, dating etc	3 box	101	26
45	101	Human remains, microfossils, dating etc	2 box	100	25
46	106	Human remains, microfossils, dating etc	2 box	106	27
47	108	Dating, plant macrofossils etc.	1 small bag	104	27
48	109	Human remains, microfossils, dating etc	2 box	109	28



## **Appendix IV**

### **List of Artefacts**



<b>Finds No.</b>	<b>Context No.</b>	<b>Site Sub.</b>	<b>Material</b>	<b>Description</b>	<b>Weight (g)</b>	<b>Plans No.</b>	<b>Sheet No.</b>
1	4	Grave 21	Bone	Material from the left and right femur		2	1
2	2	Grave 23	Quartz	Quartz pebble from upper fill of Grave 23	11.2	1	1
3	10	[11]	Flint	Flint piece in mortuary ditch fill (10)	3.2	20,18	15
4	31	[22]	Pottery	Taken from subsoil lying directly above (23)	11.1	18	15
5	31	[20]	Pottery	Taken from subsoil lying directly above (21)	2.1	18	15
6	23	Grave 19	Crystal	Found at base of (21) adjacent to human remains		24	17
7	52	Grave 37	Quartz stone	Quartz found within grave fill (52)	12.4	52	19
8	24	Grave 19	Masoned Stone	Edging stones taken from S side of Grave 19 [22]		35	17
9	40	Grave 19	Masoned Stone	Edging stones taken from N end of Grave 19 [20]		36	17
10	70	Grave 16	Quartz	Irregular quartz pebble from upper fill (70)	77.4	76	24
11	73	Grave 20	Quartz pebbles	Rounded quartz pebble w/ rose veins. Found nr W facing section	20.1	75	24
12	73	Grave 20	Red granite/quartz	Large red/rose stone w/quartz veins. Found on surface of deposit	92.5	75	24
13	75	Grave 16	Human Bone	Small fragments from fill (75) of grave 16	8.7	76	24
14	76	Quartz 20	Quartz	Small quartz pieces found		75	24
15	75	Grave 16	Bone	0.19m length of upper femur within fill (75) of Grave 16		76, 81	24
16	75	Grave 16	Bone	0.20m length of lower tibia, within fill (75) of Grave 16		76, 81	24
17	75	Grave 16	Bone	Lower tibia/fibula of right leg, within fill (75) of Grave 16		76, 81	24
18	82	Grave 56	Quartz	Assortment of quartz pieces from west section of Grave 56	35.5	84	26
19	82	Grave 56	Red-iron stone	Large, heavy, ferrous stone with natural markings	67.3	84	26
20	104	Grave 56	Quartz	Large quartz stone, found near lining stone at head end of	118.1	84	26

<b>Finds No.</b>	<b>Context No.</b>	<b>Site Sub.</b>	<b>Material</b>	<b>Description</b>	<b>Weight (g)</b>	<b>Plans No.</b>	<b>Sheet No.</b>
				Grave 56			
21	106	Grave 49	Quartz	Large quartz stone and small pebble in head end of grave 49	26.2	102	27
22	109	Grave 51	Quartz	Quartz piece within grave fill (109) of Grave 51	125.7	108	28
23	92	Grave 47	Masoned Stone	Edging/marker stones [92^] for Grave 47, two retained		91	25
24	79	Grave 18	Masoned Stone	Large, flat marking stone for Grave 18		82	25
25	71	Grave 16	Masoned Stone	Collapsed capping stones for Grave 16, three retained		81	24

## **Appendix V**

### **Photographic Record Reference Table**



## Appendix V

**Photographic Record Reference Table**

<b>File reference</b>	<b>Project name</b>	<b>Project phase</b>	<b>PRN</b>	<b>Description</b>	<b>View from</b>	<b>Scale</b>	<b>Type</b>	<b>Date</b>	<b>Originating person</b>	<b>Originating organisation</b>	<b>Plates</b>
G2420_001	St Iestyn's Church	Watching Brief	60985	Topsoil stripping in car park area	W	1x1m	Photograph	28/09/2015	DMC	Gwynedd Archaeological Trust	
G2420_002	St Iestyn's Church	Watching Brief	60985	Topsoil stripping in car park area	S	1x1m	Photograph	28/09/2015	DMC	Gwynedd Archaeological Trust	
G2420_003	St Iestyn's Church	Watching Brief	60985	Topsoil stripping in car park area	S	1x1m	Photograph	28/09/2015	DMC	Gwynedd Archaeological Trust	
G2420_004	St Iestyn's Church	Watching Brief	60985	Excavation of wall foundation trench	E	1x1m	Photograph	29/09/2015	DMC	Gwynedd Archaeological Trust	
G2420_005	St Iestyn's Church	Watching Brief	60985	Excavation of wall foundation trench	W	1x1m	Photograph	29/09/2015	DMC	Gwynedd Archaeological Trust	



<b>File reference</b>	<b>Project name</b>	<b>Project phase</b>	<b>PRN</b>	<b>Description</b>	<b>View from</b>	<b>Scale</b>	<b>Type</b>	<b>Date</b>	<b>Originating person</b>	<b>Originating organisation</b>	<b>Plates</b>
G2420_006	St Iestyn's Church	Watching Brief	60985	Representative section of wall foundation trench	N	1x1m	Photograph	29/09/2015	DMC	Gwynedd Archaeological Trust	
G2420_007	St Iestyn's Church	Watching Brief	60985	Subsoil stripping in car park area	S	-	Photograph	30/09/2015	DMC	Gwynedd Archaeological Trust	
G2420_008	St Iestyn's Church	Watching Brief	60985	Subsoil stripping in car park area	S	-	Photograph	30/09/2015	DMC	Gwynedd Archaeological Trust	
G2420_009	St Iestyn's Church	Watching Brief	60985	Llanddona Church	SE	-	Photograph	30/09/2015	DMC	Gwynedd Archaeological Trust	
G2420_010	St Iestyn's Church	Watching Brief	60985	Excavation of wall foundation trench	N	1x1m	Photograph	01/10/2015	DMC	Gwynedd Archaeological Trust	
G2420_011	St Iestyn's Church	Watching Brief	60985	Excavation of wall foundation trench	S	1x1m	Photograph	01/10/2015	DMC	Gwynedd Archaeological Trust	
G2420_012	St Iestyn's Church	Watching Brief	60985	Representative section of wall foundation trench	W	1x1m	Photograph	01/10/2015	DMC	Gwynedd Archaeological Trust	
G2420_013	St Iestyn's Church	Watching Brief	60985	Subsoil stripping in car park area	N	1x1m	Photograph	02/10/2015	DMC	Gwynedd Archaeological Trust	

<b>File reference</b>	<b>Project name</b>	<b>Project phase</b>	<b>PRN</b>	<b>Description</b>	<b>View from</b>	<b>Scale</b>	<b>Type</b>	<b>Date</b>	<b>Originating person</b>	<b>Originating organisation</b>	<b>Plates</b>
G2420_014	St Iestyn's Church	Watching Brief	60985	Topsoil stripping	SW	-	Photograph	05/10/2015	AMO	Gwynedd Archaeological Trust	
G2420_015	St Iestyn's Church	Watching Brief	60985	Topsoil stripping	E	-	Photograph	05/10/2015	AMO	Gwynedd Archaeological Trust	
G2420_016	St Iestyn's Church	Watching Brief	60985	Depth of topsoil and subsoil	N	1x1m	Photograph	05/10/2015	AMO	Gwynedd Archaeological Trust	
G2420_017	St Iestyn's Church	Watching Brief	60985	Topsoil strip working shot	N	-	Photograph	05/10/2015	AMO	Gwynedd Archaeological Trust	
G2420_018	St Iestyn's Church	Watching Brief	60985	Topsoil strip working shot	N	-	Photograph	05/10/2015	AMO	Gwynedd Archaeological Trust	
G2420_019	St Iestyn's Church	Watching Brief	60985	Topsoil stripped area	N	-	Photograph	05/10/2015	AMO	Gwynedd Archaeological Trust	
G2420_020	St Iestyn's Church	Watching Brief	60985	Topsoil stripped area	S	-	Photograph	05/10/2015	AMO	Gwynedd Archaeological Trust	
G2420_021	St Iestyn's Church	Watching Brief	60985	Excavation at site entrance	SW	1x1m	Photograph	06/10/2015	AMO	Gwynedd Archaeological Trust	
G2420_022	St Iestyn's Church	Watching Brief	60985	Excavation at site entrance	SE	1x1m	Photograph	06/10/2015	AMO	Gwynedd Archaeological Trust	
G2420_023	St Iestyn's Church	Watching Brief	60985	Excavation at site entrance	N	-	Photograph	06/10/2015	AMO	Gwynedd Archaeological Trust	

<b>File reference</b>	<b>Project name</b>	<b>Project phase</b>	<b>PRN</b>	<b>Description</b>	<b>View from</b>	<b>Scale</b>	<b>Type</b>	<b>Date</b>	<b>Originating person</b>	<b>Originating organisation</b>	<b>Plates</b>
G2420_024	St Iestyn's Church	Watching Brief	60985	Boulders at site entrance	SSW	1x1m	Photograph	06/10/2015	AMO	Gwynedd Archaeological Trust	
G2420_025	St Iestyn's Church	Watching Brief	60985	Boulders at site entrance	SSW	1x1m	Photograph	06/10/2015	AMO	Gwynedd Archaeological Trust	
G2420_026	St Iestyn's Church	Watching Brief	60985	Boulders at site entrance	SSW	1x1m	Photograph	06/10/2015	AMO	Gwynedd Archaeological Trust	
G2420_027	St Iestyn's Church	Watching Brief	60985	Boulders at site entrance	?	1x1m	Photograph	06/10/2015	AMO	Gwynedd Archaeological Trust	
G2420_028	St Iestyn's Church	Watching Brief	60985	Machine excavation in gate area	NNE	1x1m	Photograph	06/10/2015	AMO	Gwynedd Archaeological Trust	
G2420_029	St Iestyn's Church	Watching Brief	60985	Turf removed in path area	WNW	1x1m	Photograph	06/10/2015	AMO	Gwynedd Archaeological Trust	
G2420_030	St Iestyn's Church	Watching Brief	60985	Turf removed in path area	ESE	1x1m	Photograph	06/10/2015	AMO	Gwynedd Archaeological Trust	
G2420_031	St Iestyn's Church	Watching Brief	60985	Excavation of a bank in gate area to south of site	NE	1x1m	Photograph	06/10/2015	AMO	Gwynedd Archaeological Trust	
G2420_032	St Iestyn's Church	Watching Brief	60985	Soil stripped in entrance area	S	1x1m	Photograph	06/10/2015	AMO	Gwynedd Archaeological Trust	
G2420_033	St Iestyn's Church	Watching Brief	60985	Soil stripped in entrance area	NNW	-	Photograph	07/10/2015	AMO	Gwynedd Archaeological Trust	

<b>File reference</b>	<b>Project name</b>	<b>Project phase</b>	<b>PRN</b>	<b>Description</b>	<b>View from</b>	<b>Scale</b>	<b>Type</b>	<b>Date</b>	<b>Originating person</b>	<b>Originating organisation</b>	<b>Plates</b>
G2420_034	St Iestyn's Church	Watching Brief	60985	Uncleaned graves in NW corner of site	S	1x1m	Photograph	07/10/2015	AMO	Gwynedd Archaeological Trust	
G2420_035	St Iestyn's Church	Watching Brief	60985	Detail of uncleaned graves	S	1x1m	Photograph	07/10/2015	AMO	Gwynedd Archaeological Trust	
G2420_036	St Iestyn's Church	Watching Brief	60985	Detail of uncleaned graves	E	1x1m	Photograph	07/10/2015	AMO	Gwynedd Archaeological Trust	
G2420_037	St Iestyn's Church	Watching Brief	60985	Stripped area showing graves	S	1x1m	Photograph	07/10/2015	AMO	Gwynedd Archaeological Trust	
G2420_038	St Iestyn's Church	Watching Brief	60985	Stripped area showing graves	W	1x1m	Photograph	07/10/2015	AMO	Gwynedd Archaeological Trust	
G2420_039	St Iestyn's Church	Watching Brief	60985	Stripped area showing graves	N	1x1m	Photograph	07/10/2015	AMO	Gwynedd Archaeological Trust	
G2420_040	St Iestyn's Church	Watching Brief	60985	Stripped area showing graves	WSW	-	Photograph	08/10/2015	AMO	Gwynedd Archaeological Trust	
G2420_041	St Iestyn's Church	Watching Brief	60985	Stripped area showing graves	WSW	-	Photograph	08/10/2015	AMO	Gwynedd Archaeological Trust	
G2420_042	St Iestyn's Church	Watching Brief	60985	Stripped area showing graves	NW	-	Photograph	08/10/2015	AMO	Gwynedd Archaeological Trust	
G2420_043	St Iestyn's Church	Watching Brief	60985	Stripped area showing graves	NW	-	Photograph	08/10/2015	AMO	Gwynedd Archaeological Trust	

<b>File reference</b>	<b>Project name</b>	<b>Project phase</b>	<b>PRN</b>	<b>Description</b>	<b>View from</b>	<b>Scale</b>	<b>Type</b>	<b>Date</b>	<b>Originating person</b>	<b>Originating organisation</b>	<b>Plates</b>
G2420_044	St Iestyn's Church	Watching Brief	60985	Grave 1	W	1X1m	Photograph	09/10/2015	AMO	Gwynedd Archaeological Trust	
G2420_045	St Iestyn's Church	Watching Brief	60985	Grave 2 and 2 (Grave 1 in shot)	W	2x1m	Photograph	09/10/2015	AMO	Gwynedd Archaeological Trust	
G2420_046	St Iestyn's Church	Watching Brief	60985	Grave 4	W	2x1m	Photograph	09/10/2015	AMO	Gwynedd Archaeological Trust	
G2420_047	St Iestyn's Church	Watching Brief	60985	Grave 5	W	2x1m	Photograph	09/10/2015	AMO	Gwynedd Archaeological Trust	
G2420_048	St Iestyn's Church	Watching Brief	60985	Grave 6	W	1X1m	Photograph	09/10/2015	AMO	Gwynedd Archaeological Trust	
G2420_049	St Iestyn's Church	Watching Brief	60985	Grave 7	W	1X1m	Photograph	09/10/2015	AMO	Gwynedd Archaeological Trust	
G2420_050	St Iestyn's Church	Watching Brief	60985	Grave 8	W	2x1m	Photograph	09/10/2015	AMO	Gwynedd Archaeological Trust	
G2420_051	St Iestyn's Church	Watching Brief	60985	Grave 9	W	2x1m	Photograph	09/10/2015	AMO	Gwynedd Archaeological Trust	
G2420_052	St Iestyn's Church	Watching Brief	60985	Grave 10	W	2x1m	Photograph	09/10/2015	AMO	Gwynedd Archaeological Trust	
G2420_053	St Iestyn's Church	Watching Brief	60985	Grave 11	W	2x1m	Photograph	09/10/2015	AMO	Gwynedd Archaeological Trust	

<b>File reference</b>	<b>Project name</b>	<b>Project phase</b>	<b>PRN</b>	<b>Description</b>	<b>View from</b>	<b>Scale</b>	<b>Type</b>	<b>Date</b>	<b>Originating person</b>	<b>Originating organisation</b>	<b>Plates</b>
G2420_054	St Iestyn's Church	Watching Brief	60985	Grave 12	W	2x1m	Photograph	09/10/2015	AMO	Gwynedd Archaeological Trust	
G2420_055	St Iestyn's Church	Watching Brief	60985	Grave 13 [possible]	W	2x1m	Photograph	09/10/2015	AMO	Gwynedd Archaeological Trust	
G2420_056	St Iestyn's Church	Watching Brief	60985	Grave 14 [pre-clean]	W	2x1m	Photograph	09/10/2015	AMO	Gwynedd Archaeological Trust	
G2420_057	St Iestyn's Church	Watching Brief	60985	Grave 15-16 [possible, pre-clean]	W	2x1m	Photograph	09/10/2015	AMO	Gwynedd Archaeological Trust	
G2420_058	St Iestyn's Church	Watching Brief	60985	Grave 17 [pre-clean]	W	2x1m	Photograph	09/10/2015	AMO	Gwynedd Archaeological Trust	
G2420_059	St Iestyn's Church	Watching Brief	60985	Grave 19 - Large kerbed grave	W	2x1m	Photograph	09/10/2015	AMO	Gwynedd Archaeological Trust	
G2420_060	St Iestyn's Church	Watching Brief	60985	Grave 20 - baby cist	WSW	1X1m	Photograph	09/10/2015	AMO	Gwynedd Archaeological Trust	
G2420_061	St Iestyn's Church	Watching Brief	60985	Grave 21	W	2x1m	Photograph	09/10/2015	AMO	Gwynedd Archaeological Trust	
G2420_062	St Iestyn's Church	Watching Brief	60985	Grave 22	W	1X1m	Photograph	09/10/2015	AMO	Gwynedd Archaeological Trust	
G2420_063	St Iestyn's Church	Watching Brief	60985	Grave 18	WSW	1X1m	Photograph	09/10/2015	AMO	Gwynedd Archaeological Trust	

<b>File reference</b>	<b>Project name</b>	<b>Project phase</b>	<b>PRN</b>	<b>Description</b>	<b>View from</b>	<b>Scale</b>	<b>Type</b>	<b>Date</b>	<b>Originating person</b>	<b>Originating organisation</b>	<b>Plates</b>
G2420_064	St Iestyn's Church	Watching Brief	60985	Grave 23	W	1X1m	Photograph	09/10/2015	AMO	Gwynedd Archaeological Trust	
G2420_065	St Iestyn's Church	Watching Brief	60985	Grave 24	W	1X1m	Photograph	09/10/2015	AMO	Gwynedd Archaeological Trust	
G2420_066	St Iestyn's Church	Watching Brief	60985	Grave 25	W	1X1m	Photograph	09/10/2015	AMO	Gwynedd Archaeological Trust	
G2420_067	St Iestyn's Church	Watching Brief	60985	Grave 21 pre-ex [with label]	E	2x1m	Photograph	12/10/2015	RE	Gwynedd Archaeological Trust	
G2420_068	St Iestyn's Church	Watching Brief	60985	Grave 21 pre-ex [no label]	E	2x1m	Photograph	12/10/2015	RE	Gwynedd Archaeological Trust	
G2420_069	St Iestyn's Church	Watching Brief	60985	Grave 1 [with board] - pre-ex	E	1X1m	Photograph	14/10/2015	AMO/RE	Gwynedd Archaeological Trust	
G2420_070	St Iestyn's Church	Watching Brief	60985	Grave 2-3 [with board] - pre-ex	ESE	1X1m	Photograph	14/10/2015	AMO/RE	Gwynedd Archaeological Trust	
G2420_071	St Iestyn's Church	Watching Brief	60985	Grave 4 [with board] - pre-ex	ESE	1X1m	Photograph	14/10/2015	AMO/RE	Gwynedd Archaeological Trust	
G2420_072	St Iestyn's Church	Watching Brief	60985	Grave 5 [with board] - pre-ex	ESE	1X1m	Photograph	14/10/2015	AMO/RE	Gwynedd Archaeological Trust	
G2420_073	St Iestyn's Church	Watching Brief	60985	Grave 6 [with board] - pre-ex	ESE	1X1m	Photograph	14/10/2015	AMO/RE	Gwynedd Archaeological Trust	



<b>File reference</b>	<b>Project name</b>	<b>Project phase</b>	<b>PRN</b>	<b>Description</b>	<b>View from</b>	<b>Scale</b>	<b>Type</b>	<b>Date</b>	<b>Originating person</b>	<b>Originating organisation</b>	<b>Plates</b>
G2420_074	St Iestyn's Church	Watching Brief	60985	Grave 7 [with board] - pre-ex	ESE	1X1m	Photograph	14/10/2015	AMO/RE	Gwynedd Archaeological Trust	
G2420_075	St Iestyn's Church	Watching Brief	60985	Grave 8 [with board] - pre-ex	ESE	1X1m	Photograph	14/10/2015	AMO/RE	Gwynedd Archaeological Trust	
G2420_076	St Iestyn's Church	Watching Brief	60985	Grave 9 [with board] - pre-ex	E	1X1m	Photograph	14/10/2015	AMO/RE	Gwynedd Archaeological Trust	
G2420_077	St Iestyn's Church	Watching Brief	60985	Grave 10 [with board] - pre-ex	E	1X1m	Photograph	14/10/2015	AMO/RE	Gwynedd Archaeological Trust	
G2420_078	St Iestyn's Church	Watching Brief	60985	Grave 11 [with board] - pre-ex	E	1X1m	Photograph	14/10/2015	AMO/RE	Gwynedd Archaeological Trust	
G2420_079	St Iestyn's Church	Watching Brief	60985	Grave 12 [with board] - pre-ex	E	1X1m	Photograph	14/10/2015	AMO/RE	Gwynedd Archaeological Trust	
G2420_080	St Iestyn's Church	Watching Brief	60985	Grave 13 [with board] - pre-ex	E	1X1m	Photograph	14/10/2015	AMO/RE	Gwynedd Archaeological Trust	
G2420_081	St Iestyn's Church	Watching Brief	60985	Grave 14 [with board] - pre-ex	E	1X1m	Photograph	14/10/2015	AMO/RE	Gwynedd Archaeological Trust	
G2420_082	St Iestyn's Church	Watching Brief	60985	Grave 15 [with board] - pre-ex	ENE	1X1m	Photograph	14/10/2015	AMO/RE	Gwynedd Archaeological Trust	
G2420_083	St Iestyn's Church	Watching Brief	60985	Grave 16 [with board] - pre-ex	ENE	1X1m	Photograph	14/10/2015	AMO/RE	Gwynedd Archaeological Trust	

<b>File reference</b>	<b>Project name</b>	<b>Project phase</b>	<b>PRN</b>	<b>Description</b>	<b>View from</b>	<b>Scale</b>	<b>Type</b>	<b>Date</b>	<b>Originating person</b>	<b>Originating organisation</b>	<b>Plates</b>
G2420_084	St Iestyn's Church	Watching Brief	60985	Grave 16 [with board] - pre-ex	ENE	1X1m	Photograph	14/10/2015	AMO/RE	Gwynedd Archaeological Trust	
G2420_085	St Iestyn's Church	Watching Brief	60985	Grave 17 possible [with board] - pre-ex	ENE	1X1m	Photograph	14/10/2015	AMO/RE	Gwynedd Archaeological Trust	
G2420_086	St Iestyn's Church	Watching Brief	60985	Grave 18 [with board] - pre-ex	ENE	1X1m	Photograph	14/10/2015	AMO/RE	Gwynedd Archaeological Trust	
G2420_087	St Iestyn's Church	Watching Brief	60985	Grave 19 [with board] - pre-ex	ENE	1X1m	Photograph	14/10/2015	AMO/RE	Gwynedd Archaeological Trust	
G2420_088	St Iestyn's Church	Watching Brief	60985	Grave 20 child's grave [with board] - pre-ex	NE	1X1m	Photograph	14/10/2015	AMO/RE	Gwynedd Archaeological Trust	
G2420_089	St Iestyn's Church	Watching Brief	60985	General shot of footpath area showing graves 19 and 20	NE	1X1m	Photograph	14/10/2015	AMO/RE	Gwynedd Archaeological Trust	
G2420_090	St Iestyn's Church	Watching Brief	60985	General shot of footpath area	SW	1X1m	Photograph	14/10/2015	AMO/RE	Gwynedd Archaeological Trust	
G2420_091	St Iestyn's Church	Watching Brief	60985	General view across excavation area with the church in the background	S	1X1m	Photograph	14/10/2015	AMO/RE	Gwynedd Archaeological Trust	

<b>File reference</b>	<b>Project name</b>	<b>Project phase</b>	<b>PRN</b>	<b>Description</b>	<b>View from</b>	<b>Scale</b>	<b>Type</b>	<b>Date</b>	<b>Originating person</b>	<b>Originating organisation</b>	<b>Plates</b>
G2420_092	St Iestyn's Church	Watching Brief	60985	General view of excavation area	S	1X1m	Photograph	14/10/2015	AMO/RE	Gwynedd Archaeological Trust	
G2420_093	St Iestyn's Church	Watching Brief	60985	Grave 21 [with board] - pre-ex	E	1X1m	Photograph	14/10/2015	AMO/RE	Gwynedd Archaeological Trust	
G2420_094	St Iestyn's Church	Watching Brief	60985	Grave 22 [with board] - pre-ex, possibly cut by ditch	E	1X1m	Photograph	14/10/2015	AMO/RE	Gwynedd Archaeological Trust	
G2420_095	St Iestyn's Church	Watching Brief	60985	Grave 23 [with board] - pre-ex	ESE	1X1m	Photograph	14/10/2015	AMO/RE	Gwynedd Archaeological Trust	
G2420_096	St Iestyn's Church	Watching Brief	60985	Grave 24 [with board] - pre-ex	E	1X1m	Photograph	14/10/2015	AMO/RE	Gwynedd Archaeological Trust	
G2420_097	St Iestyn's Church	Watching Brief	60985	Grave 25 [with board] - pre-ex	E	1X1m	Photograph	14/10/2015	AMO/RE	Gwynedd Archaeological Trust	
G2420_098	St Iestyn's Church	Watching Brief	60985	General shot of open proposed parking area	E	-	Photograph	14/10/2015	AMO/RE	Gwynedd Archaeological Trust	

<b>File reference</b>	<b>Project name</b>	<b>Project phase</b>	<b>PRN</b>	<b>Description</b>	<b>View from</b>	<b>Scale</b>	<b>Type</b>	<b>Date</b>	<b>Originating person</b>	<b>Originating organisation</b>	<b>Plates</b>
G2420_099	St Iestyn's Church	Watching Brief	60985	General shot of open proposed parking area, showing the relationship with the church	E	-	Photograph	14/10/2015	AMO/RE	Gwynedd Archaeological Trust	
G2420_100	St Iestyn's Church	Watching Brief	60985	West end of grave, mid-ex, showing the stones, possible fragments of bone and tilted capstone	W	1x0.2m	Photograph	14/10/2015	AMO/RE	Gwynedd Archaeological Trust	
G2420_101	St Iestyn's Church	Watching Brief	60985	West end of grave, mid-ex, showing the stones, possible fragments of bone and tilted capstone	W	1x0.2m	Photograph	14/10/2015	AMO/RE	Gwynedd Archaeological Trust	
G2420_102	St Iestyn's Church	Watching Brief	60985	Length of grave 21 showing the tilted capstone	E	-	Photograph	14/10/2015	AMO/RE	Gwynedd Archaeological Trust	

<b>File reference</b>	<b>Project name</b>	<b>Project phase</b>	<b>PRN</b>	<b>Description</b>	<b>View from</b>	<b>Scale</b>	<b>Type</b>	<b>Date</b>	<b>Originating person</b>	<b>Originating organisation</b>	<b>Plates</b>
G2420_103	St Iestyn's Church	Watching Brief	60985	Shot showing skull fragments at the west end of grave 21	W	-	Photograph	14/10/2015	AMO/RE	Gwynedd Archaeological Trust	
G2420_104	St Iestyn's Church	Watching Brief	60985	Grave 21 mid-ex showing skull fragments	E	1x0.2m	Photograph	14/10/2015	AMO/RE	Gwynedd Archaeological Trust	
G2420_105	St Iestyn's Church	Watching Brief	60985	Grave 21 mid-ex showing skull fragments	N	1x0.2m	Photograph	14/10/2015	AMO/RE	Gwynedd Archaeological Trust	
G2420_106	St Iestyn's Church	Watching Brief	60985	Shot showing skull fragments at west end of grave 21	S	1x0.2m	Photograph	14/10/2015	AMO	Gwynedd Archaeological Trust	
G2420_107	St Iestyn's Church	Watching Brief	60985	Length of grave	E	-	Photograph	14/10/2015	AMO	Gwynedd Archaeological Trust	
G2420_108	St Iestyn's Church	Watching Brief	60985	East end of grave 21 pre-ex	W	1x1m	Photograph	15/10/2015	AMO	Gwynedd Archaeological Trust	
G2420_109	St Iestyn's Church	Watching Brief	60985	East end of grave 21 pre-ex	W	1x0.2m	Photograph	15/10/2015	AMO	Gwynedd Archaeological Trust	
G2420_110	St Iestyn's Church	Watching Brief	60985	West facing section of grave 21	W	1x0.2m	Photograph	15/10/2015	AMO	Gwynedd Archaeological Trust	

<b>File reference</b>	<b>Project name</b>	<b>Project phase</b>	<b>PRN</b>	<b>Description</b>	<b>View from</b>	<b>Scale</b>	<b>Type</b>	<b>Date</b>	<b>Originating person</b>	<b>Originating organisation</b>	<b>Plates</b>
G2420_111	St Iestyn's Church	Watching Brief	60985	West facing section of grave 21	W	1x0.2m	Photograph	15/10/2015	AMO	Gwynedd Archaeological Trust	
G2420_112	St Iestyn's Church	Watching Brief	60985	Length of grave 21 mid-ex	W	1x1m	Photograph	15/10/2015	AMO	Gwynedd Archaeological Trust	
G2420_113	St Iestyn's Church	Watching Brief	60985	Length of grave 21 mid-ex	E	1x1m	Photograph	15/10/2015	AMO	Gwynedd Archaeological Trust	
G2420_114	St Iestyn's Church	Watching Brief	60985	Shot showing upper leg bones	E	1x0.2m	Photograph	15/10/2015	AMO	Gwynedd Archaeological Trust	
G2420_115	St Iestyn's Church	Watching Brief	60985	Mid-ex shot showing femurs	E	1x0.2m	Photograph	15/10/2015	AMO	Gwynedd Archaeological Trust	
G2420_116	St Iestyn's Church	Watching Brief	60985	Close up shot of leg bones within the grave	E	1x0.2m	Photograph	15/10/2015	AMO	Gwynedd Archaeological Trust	
G2420_117	St Iestyn's Church	Watching Brief	60985	Close up shot of leg bones within the grave	E	1x0.2m	Photograph	15/10/2015	AMO	Gwynedd Archaeological Trust	
G2420_118	St Iestyn's Church	Watching Brief	60985	Close up shot of leg bones within the grave	W	1x0.2m	Photograph	15/10/2015	AMO	Gwynedd Archaeological Trust	
G2420_119	St Iestyn's Church	Watching Brief	60985	View of grave with fill (04) removed	W	1x1m	Photograph	15/10/2015	AMO	Gwynedd Archaeological Trust	



<b>File reference</b>	<b>Project name</b>	<b>Project phase</b>	<b>PRN</b>	<b>Description</b>	<b>View from</b>	<b>Scale</b>	<b>Type</b>	<b>Date</b>	<b>Originating person</b>	<b>Originating organisation</b>	<b>Plates</b>
G2420_120	St Iestyn's Church	Watching Brief	60985	View of grave with fill (04) removed	W	1x1m	Photograph	15/10/2015	AMO	Gwynedd Archaeological Trust	
G2420_121	St Iestyn's Church	Watching Brief	60985	View of grave with the fill removed but edging stones in place	E	1x1m	Photograph	15/10/2015	AMO	Gwynedd Archaeological Trust	
G2420_122	St Iestyn's Church	Watching Brief	60985	Post-ex view of grave showing cut [07]	E	-	Photograph	15/10/2015	AMO	Gwynedd Archaeological Trust	
G2420_123	St Iestyn's Church	Watching Brief	60985	Post-ex view of grave showing cut [07]	W	-	Photograph	15/10/2015	AMO	Gwynedd Archaeological Trust	
G2420_124	St Iestyn's Church	Watching Brief	60985	General view of site from the south	S	-	Photograph	24/11/2015	RE	Gwynedd Archaeological Trust	
G2420_125	St Iestyn's Church	Watching Brief	60985	View of cemetery footpath location	E	-	Photograph	24/11/2015	RE	Gwynedd Archaeological Trust	
G2420_126	St Iestyn's Church	Watching Brief	60985	General view of site	E	-	Photograph	24/11/2015	RE	Gwynedd Archaeological Trust	
G2420_127	St Iestyn's Church	Watching Brief	60985	General view of site	E	-	Photograph	24/11/2015	RE	Gwynedd Archaeological Trust	

<b>File reference</b>	<b>Project name</b>	<b>Project phase</b>	<b>PRN</b>	<b>Description</b>	<b>View from</b>	<b>Scale</b>	<b>Type</b>	<b>Date</b>	<b>Originating person</b>	<b>Originating organisation</b>	<b>Plates</b>
G2420_128	St Iestyn's Church	Watching Brief	60985	General view of site	E	-	Photograph	24/11/2015	RE	Gwynedd Archaeological Trust	
G2420_129	St Iestyn's Church	Watching Brief	60985	General view, showing the waterlogged nature of area of the graves	N	-	Photograph	24/11/2015	RE	Gwynedd Archaeological Trust	
G2420_130	St Iestyn's Church	Watching Brief	60985	General view, showing the waterlogged nature of area of the graves	W	-	Photograph	24/11/2015	RE	Gwynedd Archaeological Trust	
G2420_131	St Iestyn's Church	Watching Brief	60985	View of graves 1-4 with standing water above them	WNW	-	Photograph	24/11/2015	RE	Gwynedd Archaeological Trust	
G2420_132	St Iestyn's Church	Watching Brief	60985	View from NE of entrance way and unsecure fencing	NW	-	Photograph	24/11/2015	RE	Gwynedd Archaeological Trust	

<b>File reference</b>	<b>Project name</b>	<b>Project phase</b>	<b>PRN</b>	<b>Description</b>	<b>View from</b>	<b>Scale</b>	<b>Type</b>	<b>Date</b>	<b>Originating person</b>	<b>Originating organisation</b>	<b>Plates</b>
G2420_133	St Iestyn's Church	Watching Brief	60985	View from NE of entrance way and unsecure fencing showing ease of pedestrian access	N	-	Photograph	24/11/2015	RE	Gwynedd Archaeological Trust	
G2420_134	St Iestyn's Church	Watching Brief	60985	General view of site strip from the NE showing soggy conditions	NE	-	Photograph	03/12/2015	RE	Gwynedd Archaeological Trust	
G2420_135	St Iestyn's Church	Watching Brief	60985	View of graves 32 and 33 after cleaning	S	-	Photograph	03/12/2015	RE	Gwynedd Archaeological Trust	
G2420_136	St Iestyn's Church	Watching Brief	60985	General view of site after finishing initial strip and five probable graves cleaned	SW	1x1m	Photograph	03/12/2015	EK	Gwynedd Archaeological Trust	
G2420_137	St Iestyn's Church	Watching Brief	60985	Detail showing graves 35 and 36	S	1x1m	Photograph	03/12/2015	EK	Gwynedd Archaeological Trust	

<b>File reference</b>	<b>Project name</b>	<b>Project phase</b>	<b>PRN</b>	<b>Description</b>	<b>View from</b>	<b>Scale</b>	<b>Type</b>	<b>Date</b>	<b>Originating person</b>	<b>Originating organisation</b>	<b>Plates</b>
G2420_138	St Iestyn's Church	Watching Brief	60985	Detail of grave 37	ESE	1x1m	Photograph	03/12/2015	EK	Gwynedd Archaeological Trust	
G2420_139	St Iestyn's Church	Watching Brief	60985	Grave 19 (Double grave)	ENE	1x1m	Photograph	03/12/2015	EK	Gwynedd Archaeological Trust	
G2420_140	St Iestyn's Church	Watching Brief	60985	Graves 32 and 33	ENE	1x1m	Photograph	03/12/2015	EK	Gwynedd Archaeological Trust	
G2420_141	St Iestyn's Church	Watching Brief	60985	General view of site	SE	1x1m	Photograph	03/12/2015	EK	Gwynedd Archaeological Trust	
G2420_142	St Iestyn's Church	Watching Brief	60985	View of sodden stripped area south of cemetery path	W	-	Photograph	07/12/2015	RE	Gwynedd Archaeological Trust	
G2420_143	St Iestyn's Church	Watching Brief	60985	View of sodden stripped area with spoil heaps behind	NW	-	Photograph	07/12/2015	RE	Gwynedd Archaeological Trust	
G2420_144	St Iestyn's Church	Watching Brief	60985	View of sodden stripped area	ENE	-	Photograph	07/12/2015	RE	Gwynedd Archaeological Trust	
G2420_145	St Iestyn's Church	Watching Brief	60985	General shot of site - waterlogged	WSW	2x1m	Photograph	24/12/2015	KO	Gwynedd Archaeological Trust	

<b>File reference</b>	<b>Project name</b>	<b>Project phase</b>	<b>PRN</b>	<b>Description</b>	<b>View from</b>	<b>Scale</b>	<b>Type</b>	<b>Date</b>	<b>Originating person</b>	<b>Originating organisation</b>	<b>Plates</b>
G2420_146	St Iestyn's Church	Watching Brief	60985	General shot of site - waterlogged	SSE	2x1m	Photograph	24/12/2015	KO	Gwynedd Archaeological Trust	
G2420_147	St Iestyn's Church	Watching Brief	60985	Grave 19	SSE	2x1m	Photograph	24/12/2015	KO	Gwynedd Archaeological Trust	
G2420_148	St Iestyn's Church	Watching Brief	60985	General shot of site	ENE	2x1m	Photograph	24/12/2015	KO	Gwynedd Archaeological Trust	01
G2420_149	St Iestyn's Church	Watching Brief	60985	General shot of site	WSW	-	Photograph	24/12/2015	KO	Gwynedd Archaeological Trust	
G2420_150	St Iestyn's Church	Watching Brief	60985	Flooded section of road near approach to site	ENE	-	Photograph	24/12/2015	KO	Gwynedd Archaeological Trust	
G2420_151	St Iestyn's Church	Excavation	60985	Entrance to the site	SE	-	Photograph	04/01/2016	JD	Gwynedd Archaeological Trust	
G2420_152	St Iestyn's Church	Excavation	60985	View of the site, showing the extent of the standing water	W	-	Photograph	04/01/2016	JD	Gwynedd Archaeological Trust	
G2420_153	St Iestyn's Church	Excavation	60985	View of the site, showing the extent of the standing water	S	-	Photograph	04/01/2016	JD	Gwynedd Archaeological Trust	

File reference	Project name	Project phase	PRN	Description	View from	Scale	Type	Date	Originating person	Originating organisation	Plates
G2420_154	St Iestyn's Church	Excavation	60985	View of the site, showing the extent of the standing water	SE	-	Photograph	04/01/2016	JD	Gwynedd Archaeological Trust	
G2420_155	St Iestyn's Church	Excavation	60985	View of eastern end of cemetery area after stripping	S	1x1m	Photograph	11/01/2016	RE	Gwynedd Archaeological Trust	02
G2420_156	St Iestyn's Church	Excavation	60985	General view of site showing wet conditions	W	-	Photograph	12/01/2016	EK	Gwynedd Archaeological Trust	
G2420_157	St Iestyn's Church	Excavation	60985	Grave 45 pre excavation	W	1x1m	Photograph	12/01/2016	RE	Gwynedd Archaeological Trust	
G2420_158	St Iestyn's Church	Excavation	60985	Grave 45 pre-excavation	S	1x1m	Photograph	12/01/2016	RE	Gwynedd Archaeological Trust	
G2420_159	St Iestyn's Church	Excavation	60985	Mortuary enclosure pre-excavation	SE	1x1m	Photograph	13/01/2016	BMJ	Gwynedd Archaeological Trust	
G2420_160	St Iestyn's Church	Excavation	60985	Grave 39 pre-excavation	SE	1x1m	Photograph	13/01/2016	BMJ	Gwynedd Archaeological Trust	
G2420_161	St Iestyn's Church	Excavation	60985	Mortuary enclosure [20] pre-excavation	S	1x1m	Photograph	13/01/2016	EK	Gwynedd Archaeological Trust	



File reference	Project name	Project phase	PRN	Description	View from	Scale	Type	Date	Originating person	Originating organisation	Plates
G2420_162	St Iestyn's Church	Excavation	60985	Working shot - planning	-	-	Photograph	13/01/2016	JD	Gwynedd Archaeological Trust	
G2420_163	St Iestyn's Church	Excavation	60985	Half section through [13] mortuary enclosure	S	1x1m	Photograph	13/01/2016	BMJ	Gwynedd Archaeological Trust	
G2420_164	St Iestyn's Church	Excavation	60985	South facing shot of [11] mortuary enclosure	S	1x1m	Photograph	14/01/2016	BMJ	Gwynedd Archaeological Trust	
G2420_165	St Iestyn's Church	Excavation	60985	North facing shot of [11] mortuary enclosure	N	1x1m	Photograph	14/01/2016	BMJ	Gwynedd Archaeological Trust	
G2420_166	St Iestyn's Church	Excavation	60985	Section shot through [11]	E	1x0.30m	Photograph	14/01/2016	BMJ	Gwynedd Archaeological Trust	
G2420_167	St Iestyn's Church	Excavation	60985	Half section shot of eastern end of [11]	W	1x0.30m	Photograph	14/01/2016	BMJ	Gwynedd Archaeological Trust	
G2420_168	St Iestyn's Church	Excavation	60985	Overall working shot showing [11] in relation to grave 19	S	2x2m	Photograph	14/01/2016	BMJ	Gwynedd Archaeological Trust	03
G2420_169	St Iestyn's Church	Excavation	60985	North facing shot through [11]	S	1x0.30m	Photograph	14/01/2016	BMJ	Gwynedd Archaeological Trust	

<b>File reference</b>	<b>Project name</b>	<b>Project phase</b>	<b>PRN</b>	<b>Description</b>	<b>View from</b>	<b>Scale</b>	<b>Type</b>	<b>Date</b>	<b>Originating person</b>	<b>Originating organisation</b>	<b>Plates</b>
G2420_170	St Iestyn's Church	Excavation	60985	West facing section through [11]	W	1x0.30m	Photograph	14/01/2016	BMJ	Gwynedd Archaeological Trust	
G2420_171	St Iestyn's Church	Excavation	60985	Southwest side of [11] in relation to grave 19	SW	1x1m	Photograph	14/01/2016	BMJ	Gwynedd Archaeological Trust	
G2420_172	St Iestyn's Church	Excavation	60985	Southwest side of [11] in relation to grave 19	NE	1x1m	Photograph	14/01/2016	RE	Gwynedd Archaeological Trust	
G2420_173	St Iestyn's Church	Excavation	60985	Pre-excavation shot of grave 41	S	1x1m	Photograph	15/01/2016	EK	Gwynedd Archaeological Trust	
G2420_174	St Iestyn's Church	Excavation	60985	South facing section shot of [11] and [15]	S	1x1m	Photograph	15/01/2016	EK	Gwynedd Archaeological Trust	
G2420_175	St Iestyn's Church	Excavation	60985	South facing section shot of [11] and [15]	S	1x1m	Photograph	15/01/2016	RE	Gwynedd Archaeological Trust	
G2420_176	St Iestyn's Church	Excavation	60985	Section shot of [16]	W	1x0.30m	Photograph	15/01/2016	RE	Gwynedd Archaeological Trust	
G2420_177	St Iestyn's Church	Excavation	60985	General view of [16] half sectioned	S	1x1m	Photograph	15/01/2016	RE	Gwynedd Archaeological Trust	

<b>File reference</b>	<b>Project name</b>	<b>Project phase</b>	<b>PRN</b>	<b>Description</b>	<b>View from</b>	<b>Scale</b>	<b>Type</b>	<b>Date</b>	<b>Originating person</b>	<b>Originating organisation</b>	<b>Plates</b>
G2420_178	St Iestyn's Church	Excavation	60985	Section of [13]	S	1x0.30m	Photograph	15/01/2016	BMJ	Gwynedd Archaeological Trust	
G2420_179	St Iestyn's Church	Excavation	60985	Post-excavation shot of grave 41	W	1x1m	Photograph	15/01/2016	RE	Gwynedd Archaeological Trust	
G2420_180	St Iestyn's Church	Excavation	60985	Post-excavation shot of grave 41	N	1x1m	Photograph	15/01/2016	RE	Gwynedd Archaeological Trust	
G2420_181	St Iestyn's Church	Excavation	60985	Grave 19 - half section general view	W	1x1m	Photograph	18/01/2016	BMJ	Gwynedd Archaeological Trust	
G2420_182	St Iestyn's Church	Excavation	60985	Grave 19 section shot	W	1x1m	Photograph	18/01/2016	BMJ	Gwynedd Archaeological Trust	
G2420_183	St Iestyn's Church	Excavation	60985	General view of half section along cist stones	E	1x1m	Photograph	18/01/2016	BMJ	Gwynedd Archaeological Trust	
G2420_184	St Iestyn's Church	Excavation	60985	Pre-excavation shot of grave 19 after removal of topsoil	N	1x1m	Photograph	18/01/2016	BMJ	Gwynedd Archaeological Trust	

<b>File reference</b>	<b>Project name</b>	<b>Project phase</b>	<b>PRN</b>	<b>Description</b>	<b>View from</b>	<b>Scale</b>	<b>Type</b>	<b>Date</b>	<b>Originating person</b>	<b>Originating organisation</b>	<b>Plates</b>
G2420_185	St Iestyn's Church	Excavation	60985	Pre-excavation shot of grave 19 after removal of topsoil	W	1x1m	Photograph	18/01/2016	BMJ	Gwynedd Archaeological Trust	
G2420_186	St Iestyn's Church	Excavation	60985	Pre-excavation shot of grave 35 [28]	W	1x1m	Photograph	18/01/2016	RE	Gwynedd Archaeological Trust	
G2420_187	St Iestyn's Church	Excavation	60985	Pre-excavation shot of grave 35 [28]	W	1x1m	Photograph	18/01/2016	EK	Gwynedd Archaeological Trust	
G2420_188	St Iestyn's Church	Excavation	60985	Section shot of [25]	E	1x0.30m	Photograph	19/01/2016	RE	Gwynedd Archaeological Trust	
G2420_189	St Iestyn's Church	Excavation	60985	West facing section of grave 35 [28]	W	1x1m	Photograph	19/01/2016	BMJ	Gwynedd Archaeological Trust	
G2420_190	St Iestyn's Church	Excavation	60985	Half section shot of south end of grave 19 [22]	W	1x1m	Photograph	19/01/2016	BMJ	Gwynedd Archaeological Trust	
G2420_191	St Iestyn's Church	Excavation	60985	Half section shot of south end of grave 19 [22] showing stones	NW	1x1m	Photograph	19/01/2016	BMJ	Gwynedd Archaeological Trust	

File reference	Project name	Project phase	PRN	Description	View from	Scale	Type	Date	Originating person	Originating organisation	Plates
G2420_192	St Iestyn's Church	Excavation	60985	Half section shot of south end of grave 19 [22] vertical shot	N	1x1m	Photograph	29/01/2016	BMJ	Gwynedd Archaeological Trust	
G2420_193	St Iestyn's Church	Excavation	60985	Half section shot of south end of grave 19 [22] shot is too sunny	W	1x1m	Photograph	20/01/2016	BMJ	Gwynedd Archaeological Trust	
G2420_194	St Iestyn's Church	Excavation	60985	North facing Section through [20]	N	1x1m	Photograph	20/01/2016	BMJ	Gwynedd Archaeological Trust	
G2420_195	St Iestyn's Church	Excavation	60985	North facing Section through [20]	NW	1x1m	Photograph	20/01/2016	BMJ	Gwynedd Archaeological Trust	
G2420_196	St Iestyn's Church	Excavation	60985	Shot of section through [25] in relation to stones in surrounding area	N	1x1m	Photograph	20/01/2016	BMJ	Gwynedd Archaeological Trust	
G2420_197	St Iestyn's Church	Excavation	60985	Shot of section through [25]	E	1x1m	Photograph	20/01/2016	EK	Gwynedd Archaeological Trust	
G2420_198	St Iestyn's Church	Excavation	60985	Shot of section through [25] no photo board	E	1x0.20m	Photograph	21/01/2016	EK	Gwynedd Archaeological Trust	

File reference	Project name	Project phase	PRN	Description	View from	Scale	Type	Date	Originating person	Originating organisation	Plates
G2420_199	St Iestyn's Church	Excavation	60985	Working shot - human remains, later thought to be degraded stone, [20]	N	1x0.20m	Photograph	21/01/2016	EK	Gwynedd Archaeological Trust	
G2420_200	St Iestyn's Church	Excavation	60985	Working shot - human remains, later thought to be degraded stone, [20]	N	1x0.20m	Photograph	21/01/2016	JD	Gwynedd Archaeological Trust	
G2420_201	St Iestyn's Church	Excavation	60985	Working shot - human remains, later thought to be degraded stone, [20]	N	1x0.30m	Photograph	21/01/2016	JD	Gwynedd Archaeological Trust	
G2420_202	St Iestyn's Church	Excavation	60985	Working shot - staining within grave 19 fill (23) possible remains of human leg bones	S	1x0.30m	Photograph	21/01/2016	JD	Gwynedd Archaeological Trust	

File reference	Project name	Project phase	PRN	Description	View from	Scale	Type	Date	Originating person	Originating organisation	Plates
G2420_203	St Iestyn's Church	Excavation	60985	Working shot - staining within grave 19 fill (23) possible remains of human leg bones	S	1x0.30m	Photograph	21/01/2016	RE	Gwynedd Archaeological Trust	
G2420_204	St Iestyn's Church	Excavation	60985	Working shot - staining within grave 19 fill (23) possible remains of human leg bones	S	1x1m	Photograph	21/01/2016	EK	Gwynedd Archaeological Trust	
G2420_205	St Iestyn's Church	Excavation	60985	Post-excavation shot of [28]	W	1x0.20m	Photograph	21/01/2016	EK	Gwynedd Archaeological Trust	
G2420_206	St Iestyn's Church	Excavation	60985	Section view of grave 19 [20]	W	1x0.20m	Photograph	21/01/2016	JD	Gwynedd Archaeological Trust	04
G2420_207	St Iestyn's Church	Excavation	60985	Section view of grave 19 [20]	W	1x1m	Photograph	21/01/2016	JD	Gwynedd Archaeological Trust	
G2420_208	St Iestyn's Church	Excavation	60985	Stone edging (structure 24) within grave 19 [22]	N	1x1m	Photograph	21/01/2016	JD	Gwynedd Archaeological Trust	05



File reference	Project name	Project phase	PRN	Description	View from	Scale	Type	Date	Originating person	Originating organisation	Plates
G2420_209	St Iestyn's Church	Excavation	60985	Stone edging (structure 24) within grave 19 [22]	S	1x1m	Photograph	21/01/2016	JD	Gwynedd Archaeological Trust	
G2420_210	St Iestyn's Church	Excavation	60985	Stone edging (structure 24) within grave 19 [22]	N	1x1m	Photograph	21/01/2016	JD	Gwynedd Archaeological Trust	
G2420_211	St Iestyn's Church	Excavation	60985	Stone edging (structure 24) within grave 19 [22]	W	1x1m	Photograph	21/01/2016	RE	Gwynedd Archaeological Trust	
G2420_212	St Iestyn's Church	Excavation	60985	Pre-excavation shot of grave 36 with capping stones	W	1x1m	Photograph	21/01/2016	BMJ	Gwynedd Archaeological Trust	
G2420_213	St Iestyn's Church	Excavation	60985	Post excavation view of pit [44] in relation to [26], stake holes [42] and [43]	N	1x1m	Photograph	22/01/2016	BMJ	Gwynedd Archaeological Trust	
G2420_214	St Iestyn's Church	Excavation	60985	Section view of 44	E	1x0.20m	Photograph	22/01/2016	BMJ	Gwynedd Archaeological Trust	

<b>File reference</b>	<b>Project name</b>	<b>Project phase</b>	<b>PRN</b>	<b>Description</b>	<b>View from</b>	<b>Scale</b>	<b>Type</b>	<b>Date</b>	<b>Originating person</b>	<b>Originating organisation</b>	<b>Plates</b>
G2420_215	St Iestyn's Church	Excavation	60985	Post excavation shot of stake holes	E	1x0.20m	Photograph	22/01/2016	RE	Gwynedd Archaeological Trust	
G2420_216	St Iestyn's Church	Excavation	60985	West facing section through [38]	W	1x1m	Photograph	22/01/2016	JD	Gwynedd Archaeological Trust	
G2420_217	St Iestyn's Church	Excavation	60985	Working shot of grave 19 [20] with stones (structure numbers 40 and 41)	S	1x1m	Photograph	22/01/2016	JD	Gwynedd Archaeological Trust	
G2420_218	St Iestyn's Church	Excavation	60985	Working shot of grave 19 [20] with stones (structure numbers 40 and 41)	W	1x1m	Photograph	22/01/2016	JD	Gwynedd Archaeological Trust	
G2420_219	St Iestyn's Church	Excavation	60985	Working shot of grave 19 [20] with stones (structure numbers 40 and 41)	W	1x1m	Photograph	22/01/2016	JD	Gwynedd Archaeological Trust	

<b>File reference</b>	<b>Project name</b>	<b>Project phase</b>	<b>PRN</b>	<b>Description</b>	<b>View from</b>	<b>Scale</b>	<b>Type</b>	<b>Date</b>	<b>Originating person</b>	<b>Originating organisation</b>	<b>Plates</b>
G2420_220	St Iestyn's Church	Excavation	60985	Working shot of grave 19 [20] with stones (structure numbers 40 and 41)	W	1x1m	Photograph	22/01/2016	JD	Gwynedd Archaeological Trust	
G2420_221	St Iestyn's Church	Excavation	60985	Working shot of grave 19 [20] with stones (structure numbers 40 and 41)	E	1x1m	Photograph	22/01/2016	JD	Gwynedd Archaeological Trust	
G2420_222	St Iestyn's Church	Excavation	60985	Working shot of grave 19 [20] and [22] showing stones	E	1x1m	Photograph	22/01/2016	JD	Gwynedd Archaeological Trust	06
G2420_223	St Iestyn's Church	Excavation	60985	Working shot of grave 19 [20] and [22] showing stones	E	1x1m	Photograph	22/01/2016	JD	Gwynedd Archaeological Trust	
G2420_224	St Iestyn's Church	Excavation	60985	Working shot of grave 19 [20] and [22] showing stones	W	1x1m	Photograph	22/01/2016	JD	Gwynedd Archaeological Trust	

<b>File reference</b>	<b>Project name</b>	<b>Project phase</b>	<b>PRN</b>	<b>Description</b>	<b>View from</b>	<b>Scale</b>	<b>Type</b>	<b>Date</b>	<b>Originating person</b>	<b>Originating organisation</b>	<b>Plates</b>
G2420_225	St Iestyn's Church	Excavation	60985	Working shot of grave 19 [20] and [22] showing stones	W	1x1m	Photograph	22/01/2016	JD	Gwynedd Archaeological Trust	
G2420_226	St Iestyn's Church	Excavation	60985	Working shot of [20] showing stones	SE	1x1m	Photograph	22/01/2016	RE	Gwynedd Archaeological Trust	
G2420_227	St Iestyn's Church	Excavation	60985	Post-excavation shot of grave 36 [38] showing stones	W	1x1m	Photograph	25/01/2016	BMJ	Gwynedd Archaeological Trust	
G2420_228	St Iestyn's Church	Excavation	60985	Post-excavation shot of pit [44]	E	1X1M	Photograph	25/01/16	BMJ	Gwynedd Archaeological Trust	
G2420_229	St Iestyn's Church	Excavation	60985	Post-excavation shot of grave 19 with mortuary enclosure	N	1x2m	Photograph	25/01/16	JD	Gwynedd Archaeological Trust	
G2420_230	St Iestyn's Church	Excavation	60985	Post-excavation shot of grave 19 with mortuary enclosure	S	1x2m	Photograph	25/01/16	JD	Gwynedd Archaeological Trust	

<b>File reference</b>	<b>Project name</b>	<b>Project phase</b>	<b>PRN</b>	<b>Description</b>	<b>View from</b>	<b>Scale</b>	<b>Type</b>	<b>Date</b>	<b>Originating person</b>	<b>Originating organisation</b>	<b>Plates</b>
G2420_231	St Iestyn's Church	Excavation	60985	Post-excavation shot of grave 19 with mortuary enclosure	S	1x2m	Photograph	25/01/16	JD	Gwynedd Archaeological Trust	
G2420_232	St Iestyn's Church	Excavation	60985	Post-excavation shot of grave 19 with mortuary enclosure	S	1x2m	Photograph	25/01/16	JD	Gwynedd Archaeological Trust	
G2420_233	St Iestyn's Church	Excavation	60985	Post-excavation shot of grave 19	W	1x2m	Photograph	25/01/16	JD	Gwynedd Archaeological Trust	
G2420_234	St Iestyn's Church	Excavation	60985	Post-excavation shot of grave 19 - no photo board	W	1x2m	Photograph	25/01/16	JD	Gwynedd Archaeological Trust	
G2420_235	St Iestyn's Church	Excavation	60985	Post-excavation shot of grave 19	W	1x2m	Photograph	25/01/16	JD	Gwynedd Archaeological Trust	
G2420_236	St Iestyn's Church	Excavation	60985	Post-excavation shot of grave 19	W	1x2m	Photograph	25/01/16	JD	Gwynedd Archaeological Trust	

File reference	Project name	Project phase	PRN	Description	View from	Scale	Type	Date	Originating person	Originating organisation	Plates
G2420_237	St Iestyn's Church	Excavation	60985	Post-excavation shot of grave 19 with mortuary enclosure full view	W	1x2m	Photograph	25/01/16	JD	Gwynedd Archaeological Trust	
G2420_238	St Iestyn's Church	Excavation	60985	Post-excavation shot of grave 19 with mortuary enclosure full view	W	1x2m	Photograph	25/01/16	JD	Gwynedd Archaeological Trust	
G2420_239	St Iestyn's Church	Excavation	60985	"Grave" 33 pre-excavation	W	1x1m	Photograph	25/01/2016	BMJ	Gwynedd Archaeological Trust	
G2420_240	St Iestyn's Church	Excavation	60985	"Grave" 32 pre-excavation shot [49]	S	1X1m	Photograph	25/01/2016	BMJ	Gwynedd Archaeological Trust	
G2420_241	St Iestyn's Church	Excavation	60985	"Grave" 32 half section [49]	W	1x0.20m	Photograph	25/01/2016	RE	Gwynedd Archaeological Trust	
G2420_242	St Iestyn's Church	Excavation	60985	working shot of "grave" 32 [48]	W	1x1m	Photograph	27/01/2016	EK	Gwynedd Archaeological Trust	
G2420_243	St Iestyn's Church	Excavation	60985	working shot of "grave" 32 [48]	W	1x1m	Photograph	27/01/2016	EK	Gwynedd Archaeological Trust	

<b>File reference</b>	<b>Project name</b>	<b>Project phase</b>	<b>PRN</b>	<b>Description</b>	<b>View from</b>	<b>Scale</b>	<b>Type</b>	<b>Date</b>	<b>Originating person</b>	<b>Originating organisation</b>	<b>Plates</b>
G2420_244	St Iestyn's Church	Excavation	60985	Pre-excavation shot of [49]	W	0.20m	Photograph	27/01/2016	BMJ	Gwynedd Archaeological Trust	
G2420_245	St Iestyn's Church	Excavation	60985	West facing section shot of [48]	W	1x1m	Photograph	27/01/2016	EK	Gwynedd Archaeological Trust	
G2420_246	St Iestyn's Church	Excavation	60985	Grave 37 [51] pre-excavation shot	W	1x1m	Photograph	27/01/2016	RE	Gwynedd Archaeological Trust	
G2420_247	St Iestyn's Church	Excavation	60985	West facing half section shot [48] stone removed	W	1x1m	Photograph	28/01/2016	BMJ	Gwynedd Archaeological Trust	
G2420_248	St Iestyn's Church	Excavation	60985	Post-excavation shot of [48]	E	1x1m	Photograph	28/01/2016	BMJ	Gwynedd Archaeological Trust	
G2420_249	St Iestyn's Church	Excavation	60985	Post-excavation shot of [48] with [49]	E	1x1m	Photograph	28/01/2016	BMJ	Gwynedd Archaeological Trust	
G2420_250	St Iestyn's Church	Excavation	60985	Mid-excavation shot of [51] grave 37, showing stone lining	W	1x0.20m	Photograph	29/01/2016	RE	Gwynedd Archaeological Trust	



File reference	Project name	Project phase	PRN	Description	View from	Scale	Type	Date	Originating person	Originating organisation	Plates
G2420_251	St Iestyn's Church	Excavation	60985	Grave 44 [56] pre-excavation shot	W	1x1m	Photograph	29/01/2016	EK	Gwynedd Archaeological Trust	
G2420_252	St Iestyn's Church	Excavation	60985	Mid-excavation shot of [51] grave 37, packing stones removed	W	1x1m	Photograph	29/01/2016	RE	Gwynedd Archaeological Trust	
G2420_253	St Iestyn's Church	Excavation	60985	Mid-excavation shot of [51] grave 37, packing stones removed	N	1x1m	Photograph	01/02/2016	RE	Gwynedd Archaeological Trust	
G2420_254	St Iestyn's Church	Excavation	60985	Mid-excavation shot of [51] grave 37, packing stones removed	N	1x1m	Photograph	01/02/2016	RE	Gwynedd Archaeological Trust	
G2420_255	St Iestyn's Church	Excavation	60985	Grave 46 [25] post-excavation shot	E	1x2m	Photograph	01/02/2016	JD	Gwynedd Archaeological Trust	

<b>File reference</b>	<b>Project name</b>	<b>Project phase</b>	<b>PRN</b>	<b>Description</b>	<b>View from</b>	<b>Scale</b>	<b>Type</b>	<b>Date</b>	<b>Originating person</b>	<b>Originating organisation</b>	<b>Plates</b>
G2420_256	St Iestyn's Church	Excavation	60985	Grave 46 [25] post-excavation shot	N	1x2m	Photograph	02/02/2016	JD	Gwynedd Archaeological Trust	
G2420_257	St Iestyn's Church	Excavation	60985	Grave 46 [25] post-excavation shot	N	1x2m	Photograph	02/02/2016	JD	Gwynedd Archaeological Trust	
G2420_258	St Iestyn's Church	Excavation	60985	Grave 46 [25] post-excavation shot	W	1x2m	Photograph	02/02/2016	JD	Gwynedd Archaeological Trust	
G2420_259	St Iestyn's Church	Excavation	60985	Grave 37 [51] half section shot	W	1x1m	Photograph	02/02/2016	RE	Gwynedd Archaeological Trust	
G2420_260	St Iestyn's Church	Excavation	60985	Grave 37 [51] post-excavation shot	W	1x1m	Photograph	02/02/2016	RE	Gwynedd Archaeological Trust	
G2420_261	St Iestyn's Church	Excavation	60985	Post-excavation shot of graves 19 and 46 [20], [22], [25] and mortuary enclosure [11]	W	1x1m	Photograph	02/02/2016	JD	Gwynedd Archaeological Trust	

<b>File reference</b>	<b>Project name</b>	<b>Project phase</b>	<b>PRN</b>	<b>Description</b>	<b>View from</b>	<b>Scale</b>	<b>Type</b>	<b>Date</b>	<b>Originating person</b>	<b>Originating organisation</b>	<b>Plates</b>
G2420_262	St Iestyn's Church	Excavation	60985	Post-excavation shot of graves 19 and 46 [20], [22], [25] and mortuary enclosure [11]	W	1x1m	Photograph	02/02/2016	JD	Gwynedd Archaeological Trust	
G2420_263	St Iestyn's Church	Excavation	60985	Post-excavation shot of graves 19 and 46 [20], [22], [25] and mortuary enclosure [11]	W	2x1m	Photograph	02/02/2016	JD	Gwynedd Archaeological Trust	
G2420_264	St Iestyn's Church	Excavation	60985	Post-excavation shot of graves 19 and 46 [20], [22], [25] and mortuary enclosure [11]	W	2x1m	Photograph	02/02/2016	JD	Gwynedd Archaeological Trust	

File reference	Project name	Project phase	PRN	Description	View from	Scale	Type	Date	Originating person	Originating organisation	Plates
G2420_265	St Iestyn's Church	Excavation	60985	Post-excavation shot of graves 19 and 46 [20], [22], [25] and mortuary enclosure [11]	W	2x1m	Photograph	02/02/2016	JD	Gwynedd Archaeological Trust	
G2420_266	St Iestyn's Church	Excavation	60985	Post-excavation shot of graves 19 and 46 [20], [22], [25] and mortuary enclosure [11]	W	2x1m	Photograph	02/02/2016	JD	Gwynedd Archaeological Trust	
G2420_267	St Iestyn's Church	Excavation	60985	Post-excavation shot of graves 19 and 46 [20], [22], [25] and mortuary enclosure [11]	N	2x1m	Photograph	02/02/2016	JD	Gwynedd Archaeological Trust	07

File reference	Project name	Project phase	PRN	Description	View from	Scale	Type	Date	Originating person	Originating organisation	Plates
G2420_268	St Iestyn's Church	Excavation	60985	Post-excavation shot of graves 19 and 46 [20], [22], [25] and mortuary enclosure [11]	N	2x1m	Photograph	02/02/2016	JD	Gwynedd Archaeological Trust	
G2420_269	St Iestyn's Church	Excavation	60985	Post-excavation shot of graves 19 and 46 [20], [22], [25] and mortuary enclosure [11]	N	2x1m	Photograph	02/02/2016	JD	Gwynedd Archaeological Trust	
G2420_270	St Iestyn's Church	Excavation	60985	Post-excavation shot of graves 19 and 46 [20], [22], [25] and mortuary enclosure [11] and human scale	E	1xBethan	Photograph	02/02/2016	JD	Gwynedd Archaeological Trust	

File reference	Project name	Project phase	PRN	Description	View from	Scale	Type	Date	Originating person	Originating organisation	Plates
G2420_271	St Iestyn's Church	Excavation	60985	Post-excavation shot of graves 19 and 46 [20], [22], [25] and mortuary enclosure [11] and human scales	E	1xBethan	Photograph	02/02/2016	JD	Gwynedd Archaeological Trust	
G2420_272	St Iestyn's Church	Excavation	60985	[22], [25] and mortuary enclosure [11] and human scales	E	3xArchaeologist	Photograph	02/02/2016	JD	Gwynedd Archaeological Trust	
G2420_273	St Iestyn's Church	Excavation	60985	[22], [25] and mortuary enclosure [11] and human scales	N	3xArchaeologi	Photograph	02/02/2016	JD	Gwynedd Archaeological Trust	
G2420_274	St Iestyn's Church	Excavation	60985	[22], [25] and mortuary enclosure [11] and human scales	E	3xArchaeologi	Photograph	02/02/2016	JD	Gwynedd Archaeological Trust	
G2420_275	St Iestyn's Church	Excavation	60985	Grave 34 [57]pre-excavation shot	E	1x1m	Photograph	02/02/2016	RE	Gwynedd Archaeological Trust	

<b>File reference</b>	<b>Project name</b>	<b>Project phase</b>	<b>PRN</b>	<b>Description</b>	<b>View from</b>	<b>Scale</b>	<b>Type</b>	<b>Date</b>	<b>Originating person</b>	<b>Originating organisation</b>	<b>Plates</b>
G2420_276	St Iestyn's Church	Excavation	60985	Possible human remains in west end of grave 44	NE	1x0.20m	Photograph	02/02/2016	EK	Gwynedd Archaeological Trust	
G2420_277	St Iestyn's Church	Excavation	60985	Possible human remains in west end of grave 44	E	1x0.20m	Photograph	02/02/2016	EK	Gwynedd Archaeological Trust	
G2420_278	St Iestyn's Church	Excavation	60985	Grave 40 [64] pre-excavation shot	N	1x1m	Photograph	03/02/2016	JD	Gwynedd Archaeological Trust	
G2420_279	St Iestyn's Church	Excavation	60985	Grave 34 [57] half section	W	1x0.30m	Photograph	03/02/2016	RE	Gwynedd Archaeological Trust	
G2420_280	St Iestyn's Church	Excavation	60985	Grave 44 [56] half section	W	1x1m	Photograph	03/02/2016	EK	Gwynedd Archaeological Trust	
G2420_281	St Iestyn's Church	Excavation	60985	Grave 34 [57] post-excavation shot	W	1x1m	Photograph	03/02/2016	RE	Gwynedd Archaeological Trust	
G2420_282	St Iestyn's Church	Excavation	60985	Grave 44 [56] post-excavation shot	W	1x1m	Photograph	04/02/2016	EK	Gwynedd Archaeological Trust	



File reference	Project name	Project phase	PRN	Description	View from	Scale	Type	Date	Originating person	Originating organisation	Plates
G2420_283	St Iestyn's Church	Excavation	60985	Grave 44 [56] post-excavation shot	E	1x1m	Photograph	04/02/2016	EK	Gwynedd Archaeological Trust	
G2420_284	St Iestyn's Church	Excavation	60985	Grave 35 [28] mid-excavation	W	1x1m	Photograph	04/02/2016	JD	Gwynedd Archaeological Trust	
G2420_285	St Iestyn's Church	Excavation	60985	Grave 35 [28] half section shot	E	1x1m	Photograph	04/02/2016	JD	Gwynedd Archaeological Trust	
G2420_286	St Iestyn's Church	Excavation	60985	Grave 35 half section shot	E	1x1m	Photograph	04/02/2016	JD	Gwynedd Archaeological Trust	
G2420_287	St Iestyn's Church	Excavation	60985	Feature 38, tree bole [59] pre-excavation	E	1X1m	Photograph	02/02/2016	RE	Gwynedd Archaeological Trust	
G2420_288	St Iestyn's Church	Excavation	60985	Post-excavation shot of [28] with [61] partly excavated	S	1x1m	Photograph	04/02/2016	RE	Gwynedd Archaeological Trust	
G2420_289	St Iestyn's Church	Excavation	60985	Tree bole (feature 38) [59] post-excavation	WNW	1x1m	Photograph	04/02/2016	RE	Gwynedd Archaeological Trust	
G2420_290	St Iestyn's Church	Excavation	60985	West facing section of [64] with stones [65]	W	1x1m	Photograph	04/02/2016	RE	Gwynedd Archaeological Trust	

<b>File reference</b>	<b>Project name</b>	<b>Project phase</b>	<b>PRN</b>	<b>Description</b>	<b>View from</b>	<b>Scale</b>	<b>Type</b>	<b>Date</b>	<b>Originating person</b>	<b>Originating organisation</b>	<b>Plates</b>
G2420_291	St Iestyn's Church	Excavation	60985	Grave 45 [61] post-excavation shot	E	1X1m	Photograph	04/02/2016	RE	Gwynedd Archaeological Trust	
G2420_292	St Iestyn's Church	Excavation	60985	Grave 45 [61] post-excavation shot	N	1X1m	Photograph	04/02/2016	RE	Gwynedd Archaeological Trust	
G2420_293	St Iestyn's Church	Excavation	60985	Grave 45 [61] post-excavation shot	N	1X1m	Photograph	04/02/2016	RE	Gwynedd Archaeological Trust	
G2420_294	St Iestyn's Church	Excavation	60985	Grave 45 [61] post-excavation shot	WSW	1X1m	Photograph	04/02/2016	JD	Gwynedd Archaeological Trust	
G2420_295	St Iestyn's Church	Excavation	60985	Grave 45 [61] post-excavation shot	W	1X1m	Photograph	04/02/2016	JD	Gwynedd Archaeological Trust	
G2420_296	St Iestyn's Church	Excavation	60985	Grave 40 [64] post-excavation shot, pre removal of packing stones [65]	N	1X1m	Photograph	04/02/2016	JD	Gwynedd Archaeological Trust	

<b>File reference</b>	<b>Project name</b>	<b>Project phase</b>	<b>PRN</b>	<b>Description</b>	<b>View from</b>	<b>Scale</b>	<b>Type</b>	<b>Date</b>	<b>Originating person</b>	<b>Originating organisation</b>	<b>Plates</b>
G2420_297	St Iestyn's Church	Excavation	60985	Grave 40 [64] post-excavation shot, pre removal of packing stones [65]	N	1X1m	Photograph	04/02/2016	BMJ	Gwynedd Archaeological Trust	
G2420_298	St Iestyn's Church	Excavation	60985	Grave 40 [64] post-excavation shot, pre removal of packing stones [65]	W	1X1m	Photograph	04/02/2016	EK	Gwynedd Archaeological Trust	
G2420_299	St Iestyn's Church	Excavation	60985	Grave 40 [64] post-excavation shot, pre removal of packing stones [65]	E	1X1m	Photograph	04/02/2016	EK	Gwynedd Archaeological Trust	
G2420_300	St Iestyn's Church	Excavation	60985	Grave 40 [64] post-excavation shot, pre removal of packing stones [65]	E	1X1m	Photograph	04/02/2016	EK	Gwynedd Archaeological Trust	
G2420_301	St Iestyn's Church	Excavation	60985	Site mascot - Indy the dog	-	-	Photograph	04/02/2016	JD	Gwynedd Archaeological Trust	

File reference	Project name	Project phase	PRN	Description	View from	Scale	Type	Date	Originating person	Originating organisation	Plates
G2420_302	St Iestyn's Church	Excavation	60985	Grave 40 [64] post-excavation shot, after removal of packing stones [65]	E	1X1m	Photograph	05/02/2016	EK	Gwynedd Archaeological Trust	
G2420_303	St Iestyn's Church	Excavation	60985	Grave 40 [64] post-excavation shot, after removal of packing stones [65]	W	1X1m	Photograph	05/02/2016	EK	Gwynedd Archaeological Trust	
G2420_304	St Iestyn's Church	Excavation	60985	Grave 45 [61] post-excavation after removal of stones	N	1X1m	Photograph	05/02/2016	EK	Gwynedd Archaeological Trust	
G2420_305	St Iestyn's Church	Excavation	60985	Grave 45 [61] post-excavation after removal of stones	N	1X1m	Photograph	05/02/2016	EK	Gwynedd Archaeological Trust	
G2420_306	St Iestyn's Church	Excavation	60985	Grave 45 [61] post-excavation after removal of stones	W	1X1m	Photograph	05/02/2016	JD	Gwynedd Archaeological Trust	

File reference	Project name	Project phase	PRN	Description	View from	Scale	Type	Date	Originating person	Originating organisation	Plates
G2420_307	St Iestyn's Church	Excavation	60985	Truncated possible child burial [67]	E	1X1m	Photograph	05/02/2016	JD	Gwynedd Archaeological Trust	
G2420_308	St Iestyn's Church	Excavation	60985	Truncated possible child burial [67]	E	1X1m	Photograph	05/02/2016	JD	Gwynedd Archaeological Trust	
G2420_309	St Iestyn's Church	Watching Brief	60985	Commencing spoil heap shift from South to North, New excavation area onto fully excavated area	W	-	Photograph	16/02/2016	EK	Gwynedd Archaeological Trust	
G2420_310	St Iestyn's Church	Watching Brief	60985	Shot showing spoil heap shift in process	NW	-	Photograph	16/02/2016	EK	Gwynedd Archaeological Trust	
G2420_311	St Iestyn's Church	Watching Brief	60985	Shot showing spoil heap shift in process	N	-	Photograph	16/02/2016	EK	Gwynedd Archaeological Trust	
G2420_312	St Iestyn's Church	Watching Brief	60985	Shot showing spoil heap shift in process	W	-	Photograph	16/02/2016	EK	Gwynedd Archaeological Trust	

<b>File reference</b>	<b>Project name</b>	<b>Project phase</b>	<b>PRN</b>	<b>Description</b>	<b>View from</b>	<b>Scale</b>	<b>Type</b>	<b>Date</b>	<b>Originating person</b>	<b>Originating organisation</b>	<b>Plates</b>
G2420_313	St Iestyn's Church	Watching Brief	60985	Shot after shifting spoil heap, starting levelling	E	-	Photograph	16/02/2016	EK	Gwynedd Archaeological Trust	
G2420_314	St Iestyn's Church	Watching Brief	60985	Shot showing levelling in process, old and new excavation areas in view	W	-	Photograph	16/02/2016	EK	Gwynedd Archaeological Trust	
G2420_315	St Iestyn's Church	Watching Brief	60985	Commencing controlled strip of new area	E	1x1m	Photograph	16/02/2016	EK	Gwynedd Archaeological Trust	
G2420_316	St Iestyn's Church	Watching Brief	60985	Progress of controlled strip at days end	S	1x1m	Photograph	16/02/2016	EK	Gwynedd Archaeological Trust	
G2420_317	St Iestyn's Church	Watching Brief	60985	Progress of controlled strip at days end	E	1x1m	Photograph	16/02/2016	EK	Gwynedd Archaeological Trust	
G2420_318	St Iestyn's Church	Watching Brief	60985	Shot of controlled strip in progress	E	1x1m	Photograph	17/02/2016	EK	Gwynedd Archaeological Trust	08
G2420_319	St Iestyn's Church	Watching Brief	60985	Shot of controlled strip, near completion	E	1x1m	Photograph	17/02/2016	EK	Gwynedd Archaeological Trust	

<b>File reference</b>	<b>Project name</b>	<b>Project phase</b>	<b>PRN</b>	<b>Description</b>	<b>View from</b>	<b>Scale</b>	<b>Type</b>	<b>Date</b>	<b>Originating person</b>	<b>Originating organisation</b>	<b>Plates</b>
G2420_320	St Iestyn's Church	Watching Brief	60985	Shot of completed area of controlled strip, showing extent of area	W	1x1m	Photograph	17/02/2016	EK	Gwynedd Archaeological Trust	
G2420_321	St Iestyn's Church	Watching Brief	60985	Grave 47 pre-excavation shot	W	1x1m	Photograph	17/02/2016	EK	Gwynedd Archaeological Trust	
G2420_322	St Iestyn's Church	Watching Brief	60985	Grave 47 pre-excavation shot	E	1x1m	Photograph	17/02/2016	EK	Gwynedd Archaeological Trust	
G2420_323	St Iestyn's Church	Watching Brief	60985	Grave 49 pre-excavation shot	E	1x1m	Photograph	17/02/2016	EK	Gwynedd Archaeological Trust	
G2420_324	St Iestyn's Church	Watching Brief	60985	Grave 48 pre-excavation shot	W	1x1m	Photograph	17/02/2016	EK	Gwynedd Archaeological Trust	
G2420_325	St Iestyn's Church	Watching Brief	60985	Grave 50 pre-excavation shot	W	1x1m	Photograph	17/02/2016	EK	Gwynedd Archaeological Trust	
G2420_326	St Iestyn's Church	Watching Brief	60985	Grave 51 pre-excavation shot	E	1x1m	Photograph	17/02/2016	EK	Gwynedd Archaeological Trust	
G2420_327	St Iestyn's Church	Watching Brief	60985	General view of new area after machining, and cleaning	E	1x1m	Photograph	18/02/2016	EK	Gwynedd Archaeological Trust	

<b>File reference</b>	<b>Project name</b>	<b>Project phase</b>	<b>PRN</b>	<b>Description</b>	<b>View from</b>	<b>Scale</b>	<b>Type</b>	<b>Date</b>	<b>Originating person</b>	<b>Originating organisation</b>	<b>Plates</b>
G2420_328	St Iestyn's Church	Watching Brief	60985	General view of new area after machining, and cleaning	W	1x1m	Photograph	18/02/2016	EK	Gwynedd Archaeological Trust	
G2420_329	St Iestyn's Church	Watching Brief	60985	Grave 52 pre-excavation shot	W	1x1m	Photograph	18/02/2016	EK	Gwynedd Archaeological Trust	
G2420_330	St Iestyn's Church	Watching Brief	60985	Grave 49 pre-excavation shot, retaken due to more being revealed	E	1x1m	Photograph	18/02/2016	EK	Gwynedd Archaeological Trust	
G2420_331	St Iestyn's Church	Excavation	60985	Grave 56 pre-excavation shot	W	1x1m	Photograph	23/02/2016	EK	Gwynedd Archaeological Trust	
G2420_332	St Iestyn's Church	Excavation	60985	Grave 61 pre-excavation shot	W	1x0.30m	Photograph	23/02/2016	EK	Gwynedd Archaeological Trust	
G2420_333	St Iestyn's Church	Excavation	60985	Grave 57 pre-excavation shot	ENE	1x1m	Photograph	23/02/2016	EK	Gwynedd Archaeological Trust	
G2420_334	St Iestyn's Church	Excavation	60985	Feature 53 pre-excavation shot	E	1x0.30m	Photograph	23/02/2016	EK	Gwynedd Archaeological Trust	
G2420_335	St Iestyn's Church	Excavation	60985	Feature 51 pre-excavation shot	E	1x0.30m	Photograph	23/02/2016	EK	Gwynedd Archaeological Trust	



<b>File reference</b>	<b>Project name</b>	<b>Project phase</b>	<b>PRN</b>	<b>Description</b>	<b>View from</b>	<b>Scale</b>	<b>Type</b>	<b>Date</b>	<b>Originating person</b>	<b>Originating organisation</b>	<b>Plates</b>
G2420_336	St Iestyn's Church	Excavation	60985	Grave 52 pre-excavation shot	W	1x0.30m	Photograph	23/02/2016	EK	Gwynedd Archaeological Trust	
G2420_337	St Iestyn's Church	Excavation	60985	Grave 59 pre-excavation shot	E	1x1m	Photograph	23/02/2016	EK	Gwynedd Archaeological Trust	
G2420_338	St Iestyn's Church	Excavation	60985	Grave pre-excavation shot	E	1x1m	Photograph	24/02/2016	EK	Gwynedd Archaeological Trust	
G2420_339	St Iestyn's Church	Excavation	60985	Grave 16 pre-excavation shot	W	1x1m	Photograph	24/02/2016	RE	Gwynedd Archaeological Trust	
G2420_340	St Iestyn's Church	Excavation	60985	Grave 18 pre-excavation shot	W	1x1m	Photograph	24/02/2016	EK	Gwynedd Archaeological Trust	
G2420_341	St Iestyn's Church	Excavation	60985	Grave 18 pre-excavation shot	E	1x1m	Photograph	24/02/2016	EK	Gwynedd Archaeological Trust	
G2420_342	St Iestyn's Church	Excavation	60985	Grave 20 pre-excavation shot	W	1x0.30m	Photograph	24/02/2016	BMJ	Gwynedd Archaeological Trust	
G2420_343	St Iestyn's Church	Excavation	60985	Grave 20 pre-excavation	E	1x0.30m	Photograph	25/02/2016	BMJ	Gwynedd Archaeological Trust	

File reference	Project name	Project phase	PRN	Description	View from	Scale	Type	Date	Originating person	Originating organisation	Plates
G2420_344	St Iestyn's Church	Excavation	60985	Grave 16 [69] mid-excavation shot, showing section with overburden (70) removed and showing capping stones [71^]	W	1m, 0.30m	Photograph	25/02/2016	RE	Gwynedd Archaeological Trust	
G2420_345	St Iestyn's Church	Excavation	60985	Grave 20 [72] West facing section	W	1x0.30m	Photograph	25/02/2016	BMJ	Gwynedd Archaeological Trust	
G2420_346	St Iestyn's Church	Excavation	60985	Grave 16 [69] mid-excavation, showing collapsed capping stones [71^]	W	1x1m	Photograph	26/02/2016	RE	Gwynedd Archaeological Trust	
G2420_347	St Iestyn's Church	Excavation	60985	Grave 20 [72] mid-excavation shot, showing lining stones [74^]	W	1x0.30m	Photograph	26/02/2016	BMJ	Gwynedd Archaeological Trust	

File reference	Project name	Project phase	PRN	Description	View from	Scale	Type	Date	Originating person	Originating organisation	Plates
G2420_348	St Iestyn's Church	Excavation	60985	Grave 20 [72] mid-excavation shot, showing lining stones [74^]	S	1x0.30m	Photograph	26/02/2016	BMJ	Gwynedd Archaeological Trust	
G2420_349	St Iestyn's Church	Excavation	60985	Grave 20 [72] mid-excavation shot, showing lining stones [74^]	E	1x0.30m	Photograph	26/02/2016	BMJ	Gwynedd Archaeological Trust	
G2420_350	St Iestyn's Church	Excavation	60985	Grave 20 [72] mid-excavation shot, showing lining stones [74^]	N	1x0.30m	Photograph	26/02/2016	BMJ	Gwynedd Archaeological Trust	09
G2420_351	St Iestyn's Church	Excavation	60985	Grave 16 [69] mid-excavation shot, after removal of capstones [71^]	W	1x1m	Photograph	26/02/2016	RE	Gwynedd Archaeological Trust	

<b>File reference</b>	<b>Project name</b>	<b>Project phase</b>	<b>PRN</b>	<b>Description</b>	<b>View from</b>	<b>Scale</b>	<b>Type</b>	<b>Date</b>	<b>Originating person</b>	<b>Originating organisation</b>	<b>Plates</b>
G2420_352	St Iestyn's Church	Excavation	60985	Shot of lining stones [74^] along northern edge of grave 20 [72]	S	1x0.30m	Photograph	26/02/2016	BMJ	Gwynedd Archaeological Trust	
G2420_353	St Iestyn's Church	Excavation	60985	Shot of lining stones [74^] along southern edge of grave 20	N	1x0.30m	Photograph	26/02/2016	BMJ	Gwynedd Archaeological Trust	
G2420_354	St Iestyn's Church	Excavation	60985	Grave 20 West facing section, stones [74^] half removed	W	1x0.30m	Photograph	26/02/2016	BMJ	Gwynedd Archaeological Trust	
G2420_355	St Iestyn's Church	Excavation	60985	Grave 18 west facing section [78]	W	1x1m	Photograph	26/02/2016	EK	Gwynedd Archaeological Trust	
G2420_356	St Iestyn's Church	Excavation	60985	Grave 18 west facing section [78]	W	1x1m	Photograph	26/02/2016	EK	Gwynedd Archaeological Trust	

<b>File reference</b>	<b>Project name</b>	<b>Project phase</b>	<b>PRN</b>	<b>Description</b>	<b>View from</b>	<b>Scale</b>	<b>Type</b>	<b>Date</b>	<b>Originating person</b>	<b>Originating organisation</b>	<b>Plates</b>
G2420_357	St Iestyn's Church	Excavation	60985	Grave 16 mid-excavation shot, showing upper femur surviving within fill (75)	E	1m, 0.20m	Photograph	26/02/2016	RE	Gwynedd Archaeological Trust	
G2420_358	St Iestyn's Church	Excavation	60985	Detail of upper femur in Grave 16	E	1m, 0.20m	Photograph	26/02/2016	RE	Gwynedd Archaeological Trust	
G2420_359	St Iestyn's Church	Excavation	60985	Grave 20 west facing section with stones [74^] half removed	W	1x0.30m	Photograph	29/02/2016	BMJ	Gwynedd Archaeological Trust	
G2420_360	St Iestyn's Church	Excavation	60985	Grave 16 [69] mid-excavation shot, showing stones [71^]	W	1x1m	Photograph	29/02/2016	RE	Gwynedd Archaeological Trust	
G2420_361	St Iestyn's Church	Excavation	60985	Grave 20 [72] post excavation shot	S	1m, 0.20m	Photograph	29/02/2016	BMJ	Gwynedd Archaeological Trust	

<b>File reference</b>	<b>Project name</b>	<b>Project phase</b>	<b>PRN</b>	<b>Description</b>	<b>View from</b>	<b>Scale</b>	<b>Type</b>	<b>Date</b>	<b>Originating person</b>	<b>Originating organisation</b>	<b>Plates</b>
G2420_362	St Iestyn's Church	Excavation	60985	Grave 16 [69] west facing section, showing cist stones [71^]	W	1m, 020m	Photograph	29/02/2016	RE	Gwynedd Archaeological Trust	
G2420_363	St Iestyn's Church	Excavation	60985	Detail of tibia within fill (75) of Grave 16 [69]	S	1x0.20m	Photograph	02/03/2016	BMJ	Gwynedd Archaeological Trust	
G2420_364	St Iestyn's Church	Excavation	60985	Detail of tibia within fill (75) of Grave 16 [69]	W	1x0.20m	Photograph	02/03/2016	BMJ	Gwynedd Archaeological Trust	
G2420_365	St Iestyn's Church	Excavation	60985	Shot showing Grave 16, western portion excavated, with tibia visible in fill (75)	W	1x0.20m	Photograph	02/03/2016	BMJ	Gwynedd Archaeological Trust	
G2420_366	St Iestyn's Church	Excavation	60985	Shot showing fragmentary tibia/fibula of right leg, Grave 16 [69]	N	1x0.20m	Photograph	02/03/2016	BMJ	Gwynedd Archaeological Trust	
G2420_367	St Iestyn's Church	Excavation	60985	Detail of tibia/fibula in Grave 16	N	1x0.20m	Photograph	02/03/2016	BMJ	Gwynedd Archaeological Trust	

<b>File reference</b>	<b>Project name</b>	<b>Project phase</b>	<b>PRN</b>	<b>Description</b>	<b>View from</b>	<b>Scale</b>	<b>Type</b>	<b>Date</b>	<b>Originating person</b>	<b>Originating organisation</b>	<b>Plates</b>
G2420_368	St Iestyn's Church	Excavation	60985	Grave 18 [78] mid-excavation shot, prior to removing large stone (not part of stones [79^])	W	1x1m	Photograph	02/03/2016	EK	Gwynedd Archaeological Trust	10
G2420_369	St Iestyn's Church	Excavation	60985	Grave 18 [78] mid-excavation shot, showing marking stones [79^]	W	1x1m	Photograph	02/03/2016	EK	Gwynedd Archaeological Trust	
G2420_370	St Iestyn's Church	Excavation	60985	Grave 18 [78] mid-excavation shot, showing marking stones [79^]	E	1x1m	Photograph	02/03/2016	EK	Gwynedd Archaeological Trust	
G2420_371	St Iestyn's Church	Excavation	60985	Grave 16 [69] post-excavation shot	N	1x1m	Photograph	02/03/2016	BMJ	Gwynedd Archaeological Trust	
G2420_372	St Iestyn's Church	Excavation	60985	Grave 16 [69] post-excavation shot	S	1x1m	Photograph	02/03/2016	BMJ	Gwynedd Archaeological Trust	

<b>File reference</b>	<b>Project name</b>	<b>Project phase</b>	<b>PRN</b>	<b>Description</b>	<b>View from</b>	<b>Scale</b>	<b>Type</b>	<b>Date</b>	<b>Originating person</b>	<b>Originating organisation</b>	<b>Plates</b>
G2420_373	St Iestyn's Church	Excavation	60985	Grave 16 [69] post-excavation shot	W	1x1m	Photograph	02/03/2016	BMJ	Gwynedd Archaeological Trust	
G2420_374	St Iestyn's Church	Excavation	60985	Grave 56 [81] pre-excavation shot	E	1x1m	Photograph	03/03/2016	RE	Gwynedd Archaeological Trust	
G2420_375	St Iestyn's Church	Excavation	60985	Grave 57 [83] pre-excavation shot	E	1x1m	Photograph	03/03/2016	RE	Gwynedd Archaeological Trust	
G2420_376	St Iestyn's Church	Excavation	60985	Grave 58 [85] pre-excavation shot	WNW	1x1m	Photograph	03/03/2016	RE	Gwynedd Archaeological Trust	
G2420_377	St Iestyn's Church	Excavation	60985	Grave 56 [81] pre-excavation shot	E	1x1m	Photograph	03/03/2016	BMJ	Gwynedd Archaeological Trust	
G2420_378	St Iestyn's Church	Excavation	60985	Grave 61 pre-excavation shot [87]	ESE	1x1m	Photograph	03/03/2016	RE	Gwynedd Archaeological Trust	
G2420_379	St Iestyn's Church	Excavation	60985	Grave 18 [78] post-excavation shot	W	1x1m	Photograph	03/03/2016	EK	Gwynedd Archaeological Trust	
G2420_380	St Iestyn's Church	Excavation	60985	Grave 18 [78] post-excavation shot	E	1x1m	Photograph	03/03/2016	EK	Gwynedd Archaeological Trust	



<b>File reference</b>	<b>Project name</b>	<b>Project phase</b>	<b>PRN</b>	<b>Description</b>	<b>View from</b>	<b>Scale</b>	<b>Type</b>	<b>Date</b>	<b>Originating person</b>	<b>Originating organisation</b>	<b>Plates</b>
G2420_381	St Iestyn's Church	Excavation	60985	Grave 48 [89] pre-excavation shot	ESE	1x1m	Photograph	03/03/2016	RE	Gwynedd Archaeological Trust	
G2420_382	St Iestyn's Church	Excavation	60985	Graves 47 and 58 pre-excavation shot	W	1x1m	Photograph	04/03/2016	EK	Gwynedd Archaeological Trust	
G2420_383	St Iestyn's Church	Excavation	60985	Graves 47 and 58 pre-excavation shot	N	1x1m	Photograph	04/03/2016	EK	Gwynedd Archaeological Trust	
G2420_384	St Iestyn's Church	Excavation		Graves 47 and 58 pre-excavation shot	E	1x1m	Photograph	07/03/2016	EK	Gwynedd Archaeological Trust	
G2420_385	St Iestyn's Church	Excavation		Graves 47 and 58 pre-excavation shot	W	1x1m	Photograph	07/03/2016	EK	Gwynedd Archaeological Trust	
G2420_386	St Iestyn's Church	Excavation		Graves 47 and 58 pre-excavation shot	N	1x1m	Photograph	07/03/2016	EK	Gwynedd Archaeological Trust	
G2420_387	St Iestyn's Church	Excavation		Section through Grave 57 [83]	W	1x1m, 1x0.2m	Photograph	07/03/2016	RE	Gwynedd Archaeological Trust	
G2420_388	St Iestyn's Church	Excavation		Grave 57 [83] post-excavation shot	W	1x1m	Photograph	07/03/2016	RE	Gwynedd Archaeological Trust	

File reference	Project name	Project phase	PRN	Description	View from	Scale	Type	Date	Originating person	Originating organisation	Plates
G2420_389	St Iestyn's Church	Excavation		West facing section through Grave 56 [81]	W	1X1m, 1x0.2m	Photograph	07/03/2016	BMJ	Gwynedd Archaeological Trust	
G2420_390	St Iestyn's Church	Excavation		West facing section through Grave 47 [94]	W	1X1m, 1x0.2m	Photograph	08/03/2016	EK	Gwynedd Archaeological Trust	
G2420_391	St Iestyn's Church	Excavation		West facing section through Grave 47 [94]	W	1x1m	Photograph	08/03/2016	EK	Gwynedd Archaeological Trust	
G2420_392	St Iestyn's Church	Excavation		View of eastern end of stripped area, no features - plough marks	E	1x1m	Photograph	08/03/2016	RE	Gwynedd Archaeological Trust	
G2420_393	St Iestyn's Church	Excavation		Grave 47 [94] mid-excavation shot, fill (93) removed, stones [92^] in situ	W	1x1m, 1x0.2m	Photograph	08/03/2016	EK	Gwynedd Archaeological Trust	

File reference	Project name	Project phase	PRN	Description	View from	Scale	Type	Date	Originating person	Originating organisation	Plates
G2420_394	St Iestyn's Church	Excavation		Grave 47 [94] mid-excavation shot, fill (93) removed, stones [92^] in situ	E	1x1m, 1x0.2m	Photograph	08/03/2016	EK	Gwynedd Archaeological Trust	
G2420_395	St Iestyn's Church	Excavation		Grave 47 [94] mid-excavation shot, fill (93) removed, stones [92^] in situ	N	1x1m	Photograph	08/03/2016	EK	Gwynedd Archaeological Trust	11
G2420_396	St Iestyn's Church	Excavation		Grave 48 pre-excavation shot	E	1x1m	Photograph	09/03/2016	RE	Gwynedd Archaeological Trust	
G2420_397	St Iestyn's Church	Excavation		Grave 48 pre-excavation shot	E	1x1m	Photograph	09/03/2016	RE	Gwynedd Archaeological Trust	
G2420_398	St Iestyn's Church	Excavation		Grave 56 [81] mid-excavation shot with possible lining stone within fill (82)	E	1x0.20m	Photograph	09/03/2016	BMJ	Gwynedd Archaeological Trust	

File reference	Project name	Project phase	PRN	Description	View from	Scale	Type	Date	Originating person	Originating organisation	Plates
G2420_399	St Iestyn's Church	Excavation		Grave 47 [94] west facing section after removal (95) and [92^] in west end	W	1x0.20m	Photograph	09/03/2016	EK	Gwynedd Archaeological Trust	
G2420_400	St Iestyn's Church	Excavation		Grave 48 [89] west facing section	W	1x0.20m	Photograph	09/03/2016	RE	Gwynedd Archaeological Trust	
G2420_401	St Iestyn's Church	Excavation		Grave 47 [94] post-excavation shot	W	1x1m	Photograph	09/03/2016	EK	Gwynedd Archaeological Trust	
G2420_402	St Iestyn's Church	Excavation		Grave 47 [94] post-excavation shot	E	1x1m	Photograph	09/03/2016	EK	Gwynedd Archaeological Trust	
G2420_403	St Iestyn's Church	Excavation		Grave 47 [94] post-excavation shot	N	1x1m	Photograph	09/03/2016	EK	Gwynedd Archaeological Trust	
G2420_404	St Iestyn's Church	Excavation		Grave 47 [94] post-excavation shot	S	1x1m	Photograph	09/03/2016	BMJ	Gwynedd Archaeological Trust	
G2420_405	St Iestyn's Church	Excavation		Grave 56 [81] post-excavation shot, overcut in west end	S	1x1m, 0x0.2m	Photograph	09/03/2016	BMJ	Gwynedd Archaeological Trust	

<b>File reference</b>	<b>Project name</b>	<b>Project phase</b>	<b>PRN</b>	<b>Description</b>	<b>View from</b>	<b>Scale</b>	<b>Type</b>	<b>Date</b>	<b>Originating person</b>	<b>Originating organisation</b>	<b>Plates</b>
G2420_406	St Iestyn's Church	Excavation		Grave 56 [81] post-excavation shot, overcut in west end	W	1x1m, 0x0.2m	Photograph	09/03/2016	BMJ	Gwynedd Archaeological Trust	
G2420_407	St Iestyn's Church	Excavation		Grave 56 [81] post-excavation shot, overcut in west end	N	1x1m, 0x0.2m	Photograph	09/03/2016	BMJ	Gwynedd Archaeological Trust	
G2420_408	St Iestyn's Church	Excavation		Grave 56 [81] post-excavation shot, overcut in west end	E	1x1m, 0x0.2m	Photograph	09/03/2016	BMJ	Gwynedd Archaeological Trust	
G2420_409	St Iestyn's Church	Excavation		Grave 48 mid-excavation shot, fill (90) removed and packing stones [91^] in situ	E	1x1m, 0x0.2	Photograph	10/03/2016	RE	Gwynedd Archaeological Trust	
G2420_410	St Iestyn's Church	Excavation		Grave 58 pre-excavation shot	ENE	1X1m	Photograph	10/03/2016	EK	Gwynedd Archaeological Trust	
G2420_411	St Iestyn's Church	Excavation		Grave 58 pre-excavation shot	ENE	1x1m, 0x0.2	Photograph	10/03/2016	EK	Gwynedd Archaeological Trust	

<b>File reference</b>	<b>Project name</b>	<b>Project phase</b>	<b>PRN</b>	<b>Description</b>	<b>View from</b>	<b>Scale</b>	<b>Type</b>	<b>Date</b>	<b>Originating person</b>	<b>Originating organisation</b>	<b>Plates</b>
G2420_412	St Iestyn's Church	Excavation		Grave 58 pre-excavation shot	WSW	1x1m, 0x0.2	Photograph	10/03/2016	EK	Gwynedd Archaeological Trust	
G2420_413	St Iestyn's Church	Excavation		Grave 58 pre-excavation shot	ESE	1x1m	Photograph	10/03/2016	EK	Gwynedd Archaeological Trust	
G2420_414	St Iestyn's Church	Excavation		Grave 48 [89] post-excavation shot	WSW	1x1m, 0x0.2m	Photograph	10/03/2016	RE	Gwynedd Archaeological Trust	
G2420_415	St Iestyn's Church	Excavation		Grave 60 pre-excavation shot	WSW	1x1m	Photograph	10/03/2016	BMJ	Gwynedd Archaeological Trust	
G2420_416	St Iestyn's Church	Excavation		Westsouthwest facing section of Grave 58 [102]	WSW	1x0.2m	Photograph	10/03/2016	EK	Gwynedd Archaeological Trust	
G2420_417	St Iestyn's Church	Excavation		Westsouthwest facing section of Grave 58 [102]	WSW	1x1m, 0x0.2	Photograph	10/03/2016	EK	Gwynedd Archaeological Trust	
G2420_418	St Iestyn's Church	Excavation		West facing section through grave 60 [103]	W	0.20m	Photograph	11/03/2016	BMJ	Gwynedd Archaeological Trust	
G2420_419	St Iestyn's Church	Excavation		Grave 49 pre-excavation shot	E	1x1m	Photograph	11/03/2016	RE	Gwynedd Archaeological Trust	

<b>File reference</b>	<b>Project name</b>	<b>Project phase</b>	<b>PRN</b>	<b>Description</b>	<b>View from</b>	<b>Scale</b>	<b>Type</b>	<b>Date</b>	<b>Originating person</b>	<b>Originating organisation</b>	<b>Plates</b>
G2420_420	St Iestyn's Church	Excavation		Grave 58 [102] post-excavation shot	W	1x1m, 0x0.2	Photograph	11/03/2016	EK	Gwynedd Archaeological Trust	
G2420_421	St Iestyn's Church	Excavation		Grave 58 [102] post-excavation shot	E	1x1m, 0x0.2	Photograph	11/03/2016	EK	Gwynedd Archaeological Trust	
G2420_422	St Iestyn's Church	Excavation		Graves 58 [102] and 47 [94] post-excavation shot	ENE	1x1m	Photograph	11/03/2016	EK	Gwynedd Archaeological Trust	
G2420_423	St Iestyn's Church	Excavation		Graves 58 [102] and 47 [94] post-excavation shot	E	1x1m	Photograph	11/03/2016	EK	Gwynedd Archaeological Trust	
G2420_424	St Iestyn's Church	Excavation		Graves 58 [102] and 47 [94] post-excavation shot	N	1x1m	Photograph	11/03/2016	EK	Gwynedd Archaeological Trust	12
G2420_425	St Iestyn's Church	Excavation		Grave 60 [103] post-excavation shot	E	1x1m, 0x0.2	Photograph	11/03/2016	BMJ	Gwynedd Archaeological Trust	
G2420_426	St Iestyn's Church	Excavation		Grave 60 [103] post-excavation shot	S	1x1m, 0x0.2	Photograph	11/03/2016	BMJ	Gwynedd Archaeological Trust	

<b>File reference</b>	<b>Project name</b>	<b>Project phase</b>	<b>PRN</b>	<b>Description</b>	<b>View from</b>	<b>Scale</b>	<b>Type</b>	<b>Date</b>	<b>Originating person</b>	<b>Originating organisation</b>	<b>Plates</b>
G2420_427	St Iestyn's Church	Excavation		Grave 60 [103] post-excavation shot	N	1x1m, 0x0.2	Photograph	11/03/2016	BMJ	Gwynedd Archaeological Trust	
G2420_428	St Iestyn's Church	Excavation		Feature 53 post-excavation shot	W	1x0.20m	Photograph	11/03/2016	EK	Gwynedd Archaeological Trust	
G2420_429	St Iestyn's Church	Excavation		Section through feature 53 [107] - possible posthole	SSE	1x0.20m	Photograph	11/03/2016	EK	Gwynedd Archaeological Trust	
G2420_430	St Iestyn's Church	Excavation		Grave 50 oblique pre-excavation shot	W	1x1m	Photograph	14/03/2016	BMJ	Gwynedd Archaeological Trust	
G2420_431	St Iestyn's Church	Excavation		Grave 51 pre-excavation shot	WSW	1x1m	Photograph	14/03/2016	EK	Gwynedd Archaeological Trust	
G2420_432	St Iestyn's Church	Excavation		Grave 51 pre-excavation shot	ENE	1x1m	Photograph	14/03/2016	EK	Gwynedd Archaeological Trust	
G2420_433	St Iestyn's Church	Excavation		West facing section through Grave 49 [105]	W	1x1m	Photograph	14/03/2016	RE	Gwynedd Archaeological Trust	



File reference	Project name	Project phase	PRN	Description	View from	Scale	Type	Date	Originating person	Originating organisation	Plates
G2420_434	St Iestyn's Church	Excavation		Grave 49 [105] post-excavation shot (difficult light conditions)	W	1x1m, 1x0.20m	Photograph	14/03/2016	RE	Gwynedd Archaeological Trust	
G2420_435	St Iestyn's Church	Excavation		Grave 49 [105] post-excavation shot (difficult light conditions)	W	1x1m, 1x0.20m	Photograph	14/03/2016	RE	Gwynedd Archaeological Trust	
G2420_436	St Iestyn's Church	Excavation		Grave 60 [97] revised mid-excavation shot, stones [99^] in situ	N	1x1m, 1x0.20m	Photograph	14/03/2016	BMJ	Gwynedd Archaeological Trust	
G2420_437	St Iestyn's Church	Excavation		Grave 60 [97] revised mid-excavation shot, stones [99^] in situ	W	1x1m, 1x0.20m	Photograph	15/03/2016	BMJ	Gwynedd Archaeological Trust	
G2420_438	St Iestyn's Church	Excavation		Grave 49 [105] post-excavation shot	W	1x1m, 1x0.20m	Photograph	15/03/2016	RE	Gwynedd Archaeological Trust	
G2420_439	St Iestyn's Church	Excavation		Grave 51 [110] west facing section shot	W	1x1m, 1x0.20m	Photograph	15/03/2016	EK	Gwynedd Archaeological Trust	

<b>File reference</b>	<b>Project name</b>	<b>Project phase</b>	<b>PRN</b>	<b>Description</b>	<b>View from</b>	<b>Scale</b>	<b>Type</b>	<b>Date</b>	<b>Originating person</b>	<b>Originating organisation</b>	<b>Plates</b>
G2420_440	St Iestyn's Church	Excavation		General shot looking west, showing glacial stones in boulder clay	E	1x1m	Photograph	15/03/2016	RE	Gwynedd Archaeological Trust	
G2420_441	St Iestyn's Church	Excavation		Grave 51 [110] post-excavation shot	E	1x1m, 1x0.20m	Photograph	15/03/2016	EK	Gwynedd Archaeological Trust	
G2420_442	St Iestyn's Church	Excavation		Grave 51 [110] post-excavation shot	W	1x1m, 1x0.20m	Photograph	15/03/2016	EK	Gwynedd Archaeological Trust	
G2420_443	St Iestyn's Church	Excavation		Grave 60 [103] post-excavation shot	W	1x1m	Photograph	15/03/2016	BMJ	Gwynedd Archaeological Trust	
G2420_444	St Iestyn's Church	Excavation		Grave 60 [103] post-excavation shot	E	1x1m	Photograph	15/03/2016	BMJ	Gwynedd Archaeological Trust	
G2420_445	St Iestyn's Church	Excavation		Grave 60 [103] post-excavation shot	N	1x1m	Photograph	15/03/2016	BMJ	Gwynedd Archaeological Trust	
G2420_446	St Iestyn's Church	Excavation		General working shot of site from west	W	-	Photograph	15/03/2016	RE	Gwynedd Archaeological Trust	

File reference	Project name	Project phase	PRN	Description	View from	Scale	Type	Date	Originating person	Originating organisation	Plates
G2420_447	St Iestyn's Church	Excavation		General site post-excavation shot from west	W	2x1m	Photograph	16/03/2016	RE	Gwynedd Archaeological Trust	
G2420_448	St Iestyn's Church	Excavation		General site post-excavation shot from east	E	1x2m	Photograph	16/03/2016	RE	Gwynedd Archaeological Trust	
G2420_449	St Iestyn's Church	Excavation		General shot, from central spoil heap, showing west end of southern area	SE	2x1m, 1x1m	Photograph	16/03/2016	RE	Gwynedd Archaeological Trust	
G2420_450	St Iestyn's Church	Excavation		General shot, from central spoil heap, showing east end of southern area	WNW	2x1m, 1x1m	Photograph	16/03/2016	RE	Gwynedd Archaeological Trust	13
G2420_451	St Iestyn's Church	Excavation		View of northern strip showing graves 18 and 20	NNW	2x1m, 1x1m	Photograph	16/03/2016	RE	Gwynedd Archaeological Trust	

File reference	Project name	Project phase	PRN	Description	View from	Scale	Type	Date	Originating person	Originating organisation	Plates
G2420_452	St Iestyn's Church	Excavation		View of northern strip showing grave 16	W	2x1m, 1x1m	Photograph	16/03/2016	RE	Gwynedd Archaeological Trust	
G2420_453	St Iestyn's Church	Excavation		View of northern strip from northern spoil heap, showing graves 16-20	ESE	2x1m, 1x1m	Photograph	16/03/2016	RE	Gwynedd Archaeological Trust	Cover
G2420_454	St Iestyn's Church	Excavation		View of northern open area	E	2x1m, 1x1m	Photograph	16/03/2016	RE	Gwynedd Archaeological Trust	
G2420_455	St Iestyn's Church	Excavation		General view from southeast corner of southern spoil mound, showing church	SE	-	Photograph	16/03/2016	RE	Gwynedd Archaeological Trust	
G2420_456	St Iestyn's Church	Excavation		General view from northeast corner of southern spoil mound, showing orme	NE	-	Photograph	16/03/2016	RE	Gwynedd Archaeological Trust	

File reference	Project name	Project phase	PRN	Description	View from	Scale	Type	Date	Originating person	Originating organisation	Plates
G2420_457	St Iestyn's Church	Excavation		Grave 19, Structure [24]. Find 8. Edging stone 1 of 9. Post-ex shot.	-	1x0.3m	Photograph	04/04/2016	EK	Gwynedd Archaeological Trust	
G2420_458	St Iestyn's Church	Excavation		Grave 19, Structure [24]. Find 8. Edging stone 1 of 9. Post-ex shot.	-	1x0.3m	Photograph	04/04/2016	EK	Gwynedd Archaeological Trust	
G2420_459	St Iestyn's Church	Excavation		Grave 19, Structure [24]. Find 8. Edging stone 1 of 9. Post-ex shot.	-	1x0.3m	Photograph	04/04/2016	EK	Gwynedd Archaeological Trust	
G2420_460	St Iestyn's Church	Excavation		Grave 19, Structure [24]. Find 8. Edging stone 2 of 9. Post-ex shot.	-	1x0.3m	Photograph	04/04/2016	EK	Gwynedd Archaeological Trust	
G2420_461	St Iestyn's Church	Excavation		Grave 19, Structure [24]. Find 8. Edging stone 2 of 9. Post-ex shot.	-	1x0.3m	Photograph	04/04/2016	EK	Gwynedd Archaeological Trust	

<b>File reference</b>	<b>Project name</b>	<b>Project phase</b>	<b>PRN</b>	<b>Description</b>	<b>View from</b>	<b>Scale</b>	<b>Type</b>	<b>Date</b>	<b>Originating person</b>	<b>Originating organisation</b>	<b>Plates</b>
G2420_462	St Iestyn's Church	Excavation		Grave 19, Structure [24]. Find 8. Edging stone 2 of 9. Post-ex shot.	-	1x0.3m	Photograph	04/04/2016	EK	Gwynedd Archaeological Trust	
G2420_463	St Iestyn's Church	Excavation		Grave 19, Structure [24]. Find 8. Edging stone 2 of 9. Post-ex shot.	-	1x0.3m	Photograph	04/04/2016	EK	Gwynedd Archaeological Trust	
G2420_464	St Iestyn's Church	Excavation		Grave 19, Structure [24]. Find 8. Edging stone 3 of 9. Post-ex shot.	-	1x0.3m	Photograph	04/04/2016	EK	Gwynedd Archaeological Trust	
G2420_465	St Iestyn's Church	Excavation		Grave 19, Structure [24]. Find 8. Edging stone 3 of 9. Post-ex shot.	-	1x0.3m	Photograph	04/04/2016	EK	Gwynedd Archaeological Trust	
G2420_466	St Iestyn's Church	Excavation		Grave 19, Structure [24]. Find 8. Edging stone 3 of 9. Post-ex shot.	-	1x0.3m	Photograph	04/04/2016	EK	Gwynedd Archaeological Trust	

File reference	Project name	Project phase	PRN	Description	View from	Scale	Type	Date	Originating person	Originating organisation	Plates
G2420_467	St Iestyn's Church	Excavation		Grave 19, Structure [24]. Find 8. Edging stone 3 of 9. Post-ex shot.	-	1x0.3m	Photograph	04/04/2016	EK	Gwynedd Archaeological Trust	
G2420_468	St Iestyn's Church	Excavation		Grave 19, Structure [24]. Find 8. Edging stone 4 of 9. Post-ex shot.	-	1x0.3m	Photograph	04/04/2016	EK	Gwynedd Archaeological Trust	
G2420_469	St Iestyn's Church	Excavation		Grave 19, Structure [24]. Find 8. Edging stone 4 of 9. Post-ex shot.	-	1x0.3m	Photograph	04/04/2016	EK	Gwynedd Archaeological Trust	
G2420_470	St Iestyn's Church	Excavation		Grave 19, Structure [24]. Find 8. Edging stone 4 of 9. Post-ex shot.	-	1x0.3m	Photograph	04/04/2016	EK	Gwynedd Archaeological Trust	
G2420_471	St Iestyn's Church	Excavation		Grave 19, Structure [24]. Find 8. Edging stone 4 of 9. Post-ex shot.	-	1x0.2m	Photograph	04/04/2016	EK	Gwynedd Archaeological Trust	

File reference	Project name	Project phase	PRN	Description	View from	Scale	Type	Date	Originating person	Originating organisation	Plates
G2420_472	St Iestyn's Church	Excavation		Grave 19, Structure [24]. Find 8. Edging stone 4 of 9. Post-ex shot.	-	1x0.3m	Photograph	04/04/2016	EK	Gwynedd Archaeological Trust	
G2420_473	St Iestyn's Church	Excavation		Grave 19, Structure [24]. Find 8. Edging stone 5 of 9. Post-ex shot.	-	1x0.3m	Photograph	04/04/2016	EK	Gwynedd Archaeological Trust	
G2420_474	St Iestyn's Church	Excavation		Grave 19, Structure [24]. Find 8. Edging stone 5 of 9. Post-ex shot.	-	1x0.3m	Photograph	04/04/2016	EK	Gwynedd Archaeological Trust	
G2420_475	St Iestyn's Church	Excavation		Grave 19, Structure [24]. Find 8. Edging stone 5 of 9. Post-ex shot.	-	1x0.3m	Photograph	04/04/2016	EK	Gwynedd Archaeological Trust	
G2420_476	St Iestyn's Church	Excavation		Grave 19, Structure [24]. Find 8. Edging stone 5 of 9. Post-ex shot.	-	1x0.3m	Photograph	04/04/2016	EK	Gwynedd Archaeological Trust	



File reference	Project name	Project phase	PRN	Description	View from	Scale	Type	Date	Originating person	Originating organisation	Plates
G2420_477	St Iestyn's Church	Excavation		Grave 19, Structure [24]. Find 8. Edging stone 5 of 9. Post-ex shot.	-	1x0.3m	Photograph	04/04/2016	EK	Gwynedd Archaeological Trust	
G2420_478	St Iestyn's Church	Excavation		Grave 19, Structure [24]. Find 8. Edging stone 7 of 9. Post-ex shot.	-	1x0.3m	Photograph	04/04/2016	EK	Gwynedd Archaeological Trust	
G2420_479	St Iestyn's Church	Excavation		Grave 19, Structure [24]. Find 8. Edging stone 7 of 9. Post-ex shot.	-	1x0.3m	Photograph	04/04/2016	EK	Gwynedd Archaeological Trust	
G2420_480	St Iestyn's Church	Excavation		Grave 19, Structure [24]. Find 8. Edging stone 7 of 9. Post-ex shot.	-	1x0.3m	Photograph	04/04/2016	EK	Gwynedd Archaeological Trust	
G2420_481	St Iestyn's Church	Excavation		Grave 19, Structure [24]. Find 8. Edging stone 7 of 9. Post-ex shot.	-	1x0.3m	Photograph	04/04/2016	EK	Gwynedd Archaeological Trust	

<b>File reference</b>	<b>Project name</b>	<b>Project phase</b>	<b>PRN</b>	<b>Description</b>	<b>View from</b>	<b>Scale</b>	<b>Type</b>	<b>Date</b>	<b>Originating person</b>	<b>Originating organisation</b>	<b>Plates</b>
G2420_482	St Iestyn's Church	Excavation		Grave 19, Structure [24]. Find 8. Edging stone 7 of 9. Post-ex shot.	-	1x0.3m	Photograph	04/04/2016	EK	Gwynedd Archaeological Trust	
G2420_483	St Iestyn's Church	Excavation		Grave 19, Structure [24]. Find 8. Edging stone 7 of 9. Post-ex shot.	-	1x0.3m	Photograph	04/04/2016	EK	Gwynedd Archaeological Trust	
G2420_484	St Iestyn's Church	Excavation		Grave 19, Structure [24]. Find 8. Edging stone 8 of 9. Post-ex shot.	-	1x0.3m	Photograph	04/04/2016	EK	Gwynedd Archaeological Trust	
G2420_485	St Iestyn's Church	Excavation		Grave 19, Structure [24]. Find 8. Edging stone 8 of 9. Post-ex shot.	-	1x0.3m	Photograph	04/04/2016	EK	Gwynedd Archaeological Trust	
G2420_486	St Iestyn's Church	Excavation		Grave 19, Structure [24]. Find 8. Edging stone 8 of 9. Post-ex shot.	-	1x0.3m	Photograph	04/04/2016	EK	Gwynedd Archaeological Trust	

File reference	Project name	Project phase	PRN	Description	View from	Scale	Type	Date	Originating person	Originating organisation	Plates
G2420_487	St Iestyn's Church	Excavation		Grave 19, Structure [24]. Find 8. Edging stone 8 of 9. Post-ex shot.	-	1x0.3m	Photograph	04/04/2016	EK	Gwynedd Archaeological Trust	
G2420_488	St Iestyn's Church	Excavation		Grave 19, Structure [24]. Find 8. Edging stone 8 of 9. Post-ex shot.	-	1x0.3m	Photograph	04/04/2016	EK	Gwynedd Archaeological Trust	
G2420_489	St Iestyn's Church	Excavation		Grave 19, Structure [24]. Find 8. Edging stone 9 of 9. Post-ex shot.	-	1x0.3m	Photograph	04/04/2016	EK	Gwynedd Archaeological Trust	
G2420_490	St Iestyn's Church	Excavation		Grave 19, Structure [24]. Find 8. Edging stone 9 of 9. Post-ex shot.	-	1x0.3m	Photograph	04/04/2016	EK	Gwynedd Archaeological Trust	
G2420_491	St Iestyn's Church	Excavation		Grave 19, Structure [24]. Find 8. Edging stone 9 of 9. Post-ex shot.	-	1x0.3m	Photograph	04/04/2016	EK	Gwynedd Archaeological Trust	

File reference	Project name	Project phase	PRN	Description	View from	Scale	Type	Date	Originating person	Originating organisation	Plates
G2420_492	St Iestyn's Church	Excavation		Grave 19, Structure [24]. Find 8. Edging stone 9 of 9. Post-ex shot.	-	1x0.3m	Photograph	04/04/2016	EK	Gwynedd Archaeological Trust	
G2420_493	St Iestyn's Church	Excavation		Grave 19, Structure [24]. Find 8. Edging stone 9 of 9. Post-ex shot.	-	1x0.3m	Photograph	04/04/2016	EK	Gwynedd Archaeological Trust	
G2420_494	St Iestyn's Church	Excavation		Grave 19, Structure [24]. Find 8. Edging stone 9 of 9. Post-ex shot.	-	1x0.3m	Photograph	04/04/2016	EK	Gwynedd Archaeological Trust	
G2420_495	St Iestyn's Church	Excavation		Grave 19, Structure [40]. Find 9. Edging stone 1 of 5. Post-ex shot.	-	1x0.3m	Photograph	04/04/2016	EK	Gwynedd Archaeological Trust	
G2420_496	St Iestyn's Church	Excavation		Grave 19, Structure [40]. Find 9. Edging stone 1 of 5. Post-ex shot.	-	1x0.3m	Photograph	04/04/2016	EK	Gwynedd Archaeological Trust	

File reference	Project name	Project phase	PRN	Description	View from	Scale	Type	Date	Originating person	Originating organisation	Plates
G2420_497	St Iestyn's Church	Excavation		Grave 19, Structure [40]. Find 9. Edging stone 1 of 5. Post-ex shot.	-	1x0.3m	Photograph	04/04/2016	EK	Gwynedd Archaeological Trust	
G2420_498	St Iestyn's Church	Excavation		Grave 19, Structure [40]. Find 9. Edging stone 1 of 5. Post-ex shot.	-	1x0.3m	Photograph	04/04/2016	EK	Gwynedd Archaeological Trust	
G2420_499	St Iestyn's Church	Excavation		Grave 19, Structure [40]. Find 9. Edging stone 1 of 5. Post-ex shot.	-	1x0.3m	Photograph	04/04/2016	EK	Gwynedd Archaeological Trust	
G2420_500	St Iestyn's Church	Excavation		Grave 19, Structure [40]. Find 9. Edging stone 1 of 5. Post-ex shot.	-	1x0.3m	Photograph	04/04/2016	EK	Gwynedd Archaeological Trust	
G2420_501	St Iestyn's Church	Excavation		Grave 19, Structure [40]. Find 9. Edging stone 2 of 5. Post-ex shot.	-	1x0.3m	Photograph	04/04/2016	EK	Gwynedd Archaeological Trust	

File reference	Project name	Project phase	PRN	Description	View from	Scale	Type	Date	Originating person	Originating organisation	Plates
G2420_502	St Iestyn's Church	Excavation		Grave 19, Structure [40]. Find 9. Edging stone 2 of 5. Post-ex shot.	-	1x0.3m	Photograph	04/04/2016	EK	Gwynedd Archaeological Trust	
G2420_503	St Iestyn's Church	Excavation		Grave 19, Structure [40]. Find 9. Edging stone 2 of 5. Post-ex shot.	-	1x0.3m	Photograph	04/04/2016	EK	Gwynedd Archaeological Trust	
G2420_504	St Iestyn's Church	Excavation		Grave 19, Structure [40]. Find 9. Edging stone 2 of 5. Post-ex shot.	-	1x0.3m	Photograph	04/04/2016	EK	Gwynedd Archaeological Trust	
G2420_505	St Iestyn's Church	Excavation		Grave 19, Structure [40]. Find 9. Edging stone 2 of 5. Post-ex shot.	-	1x0.3m	Photograph	04/04/2016	EK	Gwynedd Archaeological Trust	
G2420_506	St Iestyn's Church	Excavation		Grave 19, Structure [40]. Find 9. Edging stone 2 of 5. Post-ex shot.	-	1x0.3m	Photograph	04/04/2016	EK	Gwynedd Archaeological Trust	

File reference	Project name	Project phase	PRN	Description	View from	Scale	Type	Date	Originating person	Originating organisation	Plates
G2420_507	St Iestyn's Church	Excavation		Grave 19, Structure [40]. Find 9. Edging stones 1+2 placed together. Post-ex shot.	-	1x0.3m	Photograph	04/04/2016	EK	Gwynedd Archaeological Trust	
G2420_508	St Iestyn's Church	Excavation		Grave 19, Structure [40]. Find 9. Edging stones 1+2 placed together. Post-ex shot.	-	1x0.3m	Photograph	04/04/2016	EK	Gwynedd Archaeological Trust	
G2420_509	St Iestyn's Church	Excavation		Grave 19, Structure [40]. Find 9. Edging stones 1+2 placed together. Post-ex shot.	-	1x0.3m	Photograph	04/04/2016	EK	Gwynedd Archaeological Trust	
G2420_510	St Iestyn's Church	Excavation		Grave 19, Structure [40]. Find 9. Edging stone 3 of 5. Post-ex shot.	-	1x0.3m	Photograph	04/04/2016	EK	Gwynedd Archaeological Trust	

File reference	Project name	Project phase	PRN	Description	View from	Scale	Type	Date	Originating person	Originating organisation	Plates
G2420_511	St Iestyn's Church	Excavation		Grave 19, Structure [40]. Find 9. Edging stone 3 of 5. Post-ex shot.	-	1x0.3m	Photograph	04/04/2016	EK	Gwynedd Archaeological Trust	
G2420_512	St Iestyn's Church	Excavation		Grave 19, Structure [40]. Find 9. Edging stone 3 of 5. Post-ex shot.	-	1x0.3m	Photograph	04/04/2016	EK	Gwynedd Archaeological Trust	
G2420_513	St Iestyn's Church	Excavation		Grave 19, Structure [40]. Find 9. Edging stone 3 of 5. Post-ex shot.	-	1x0.3m	Photograph	04/04/2016	EK	Gwynedd Archaeological Trust	
G2420_514	St Iestyn's Church	Excavation		Grave 19, Structure [40]. Find 9. Edging stone 3 of 5. Post-ex shot.	-	1x0.3m	Photograph	04/04/2016	EK	Gwynedd Archaeological Trust	
G2420_515	St Iestyn's Church	Excavation		Grave 19, Structure [40]. Find 9. Edging stone 3 of 5. Post-ex shot.	-	1x0.3m	Photograph	04/04/2016	EK	Gwynedd Archaeological Trust	



<b>File reference</b>	<b>Project name</b>	<b>Project phase</b>	<b>PRN</b>	<b>Description</b>	<b>View from</b>	<b>Scale</b>	<b>Type</b>	<b>Date</b>	<b>Originating person</b>	<b>Originating organisation</b>	<b>Plates</b>
G2420_516	St Iestyn's Church	Excavation		Grave 19, Structure [40]. Find 9. Edging stone 4 of 5. Post-ex shot.	-	1x0.3m	Photograph	04/04/2016	EK	Gwynedd Archaeological Trust	14
G2420_517	St Iestyn's Church	Excavation		Grave 19, Structure [40]. Find 9. Edging stone 4 of 5. Post-ex shot.	-	1x0.3m	Photograph	04/04/2016	EK	Gwynedd Archaeological Trust	
G2420_518	St Iestyn's Church	Excavation		Grave 19, Structure [40]. Find 9. Edging stone 4 of 5. Post-ex shot.	-	1x0.3m	Photograph	04/04/2016	EK	Gwynedd Archaeological Trust	
G2420_519	St Iestyn's Church	Excavation		Grave 19, Structure [40]. Find 9. Edging stone 4 of 5. Post-ex shot.	-	1x0.3m	Photograph	04/04/2016	EK	Gwynedd Archaeological Trust	
G2420_520	St Iestyn's Church	Excavation		Grave 19, Structure [40]. Find 9. Edging stone 4 of 5. Post-ex shot.	-	1x0.3m	Photograph	04/04/2016	EK	Gwynedd Archaeological Trust	

File reference	Project name	Project phase	PRN	Description	View from	Scale	Type	Date	Originating person	Originating organisation	Plates
G2420_521	St Iestyn's Church	Excavation		Grave 19, Structure [40]. Find 9. Edging stone 4 of 5. Post-ex shot.	-	1x0.3m	Photograph	04/04/2016	EK	Gwynedd Archaeological Trust	
G2420_522	St Iestyn's Church	Excavation		Grave 19, Structure [40]. Find 9. Edging stone 5 of 5. Post-ex shot.	-	1x0.3m	Photograph	04/04/2016	EK	Gwynedd Archaeological Trust	
G2420_523	St Iestyn's Church	Excavation		Grave 19, Structure [40]. Find 9. Edging stone 5 of 5. Post-ex shot.	-	1x0.3m	Photograph	04/04/2016	EK	Gwynedd Archaeological Trust	
G2420_524	St Iestyn's Church	Excavation		Grave 19, Structure [40]. Find 9. Edging stone 5 of 5. Post-ex shot.	-	1x0.3m	Photograph	04/04/2016	EK	Gwynedd Archaeological Trust	
G2420_525	St Iestyn's Church	Excavation		Grave 19, Structure [40]. Find 9. Edging stone 5 of 5. Post-ex shot.	-	1x0.3m	Photograph	04/04/2016	EK	Gwynedd Archaeological Trust	

File reference	Project name	Project phase	PRN	Description	View from	Scale	Type	Date	Originating person	Originating organisation	Plates
G2420_526	St Iestyn's Church	Excavation		Grave 19, Structure [40]. Find 9. Edging stone 5 of 5. Post-ex shot.	-	1x0.3m	Photograph	04/04/2016	EK	Gwynedd Archaeological Trust	
G2420_527	St Iestyn's Church	Excavation		Grave 19, Structure [40]. Find 9. Edging stone 5 of 5. Post-ex shot.	-	1x0.2m	Photograph	04/04/2016	EK	Gwynedd Archaeological Trust	
G2420_528	St Iestyn's Church	Excavation		Grave 47, Structure [92]. Find 23. Edging stone 1 of 2. Post-ex shot.	-	1x0.3m	Photograph	04/04/2016	EK	Gwynedd Archaeological Trust	
G2420_529	St Iestyn's Church	Excavation		Grave 47, Structure [92]. Find 23. Edging stone 1 of 2. Post-ex shot.	-	1x0.3m	Photograph	04/04/2016	EK	Gwynedd Archaeological Trust	
G2420_530	St Iestyn's Church	Excavation		Grave 47, Structure [92]. Find 23. Edging stone 1 of 2. Post-ex shot.	-	1x0.3m	Photograph	04/04/2016	EK	Gwynedd Archaeological Trust	

File reference	Project name	Project phase	PRN	Description	View from	Scale	Type	Date	Originating person	Originating organisation	Plates
G2420_531	St Iestyn's Church	Excavation		Grave 47, Structure [92]. Find 23. Edging stone 1 of 2. Post-ex shot.	-	1x0.3m	Photograph	04/04/2016	EK	Gwynedd Archaeological Trust	
G2420_532	St Iestyn's Church	Excavation		Grave 47, Structure [92]. Find 23. Edging stone 2 of 2. Post-ex shot.	-	1x0.3m	Photograph	04/04/2016	EK	Gwynedd Archaeological Trust	
G2420_533	St Iestyn's Church	Excavation		Grave 47, Structure [92]. Find 23. Edging stone 2 of 2. Post-ex shot.	-	1x0.3m	Photograph	04/04/2016	EK	Gwynedd Archaeological Trust	
G2420_534	St Iestyn's Church	Excavation		Grave 47, Structure [92]. Find 23. Edging stone 2 of 2. Post-ex shot.	-	1x0.3m	Photograph	04/04/2016	EK	Gwynedd Archaeological Trust	
G2420_535	St Iestyn's Church	Excavation		Grave 47, Structure [92]. Find 23. Edging stone 2 of 2. Post-ex shot.	-	1x0.3m	Photograph	04/04/2016	EK	Gwynedd Archaeological Trust	

File reference	Project name	Project phase	PRN	Description	View from	Scale	Type	Date	Originating person	Originating organisation	Plates
G2420_536	St Iestyn's Church	Excavation		Grave 47, Structure [92]. Find 23. Edging stone 2 of 2. Post-ex shot.	-	1x0.2m	Photograph	04/04/2016	EK	Gwynedd Archaeological Trust	
G2420_537	St Iestyn's Church	Excavation		Grave 18, Structure [79]. Find 24. Edging stone 1 of 1. Post-ex shot.	-	1x0.3m	Photograph	04/04/2016	EK	Gwynedd Archaeological Trust	
G2420_538	St Iestyn's Church	Excavation		Grave 18, Structure [79]. Find 24. Edging stone 1 of 1. Post-ex shot.	-	1x0.3m	Photograph	04/04/2016	EK	Gwynedd Archaeological Trust	
G2420_539	St Iestyn's Church	Excavation		Grave 18, Structure [79]. Find 24. Edging stone 1 of 1. Post-ex shot.	-	1x0.3m	Photograph	04/04/2016	EK	Gwynedd Archaeological Trust	
G2420_540	St Iestyn's Church	Excavation		Grave 18, Structure [79]. Find 24. Edging stone 1 of 1. Post-ex shot.	-	1x0.3m	Photograph	04/04/2016	EK	Gwynedd Archaeological Trust	

<b>File reference</b>	<b>Project name</b>	<b>Project phase</b>	<b>PRN</b>	<b>Description</b>	<b>View from</b>	<b>Scale</b>	<b>Type</b>	<b>Date</b>	<b>Originating person</b>	<b>Originating organisation</b>	<b>Plates</b>
G2420_541	St Iestyn's Church	Excavation		Grave 18, Structure [79]. Find 24. Edging stone 1 of 1. Post-ex shot.	-	1x0.2m	Photograph	04/04/2016	EK	Gwynedd Archaeological Trust	
G2420_542	St Iestyn's Church	Excavation		Grave 16, Structure [71]. Find 25. Edging stone 1 of 3. Post-ex shot.	-	1x0.3m	Photograph	04/04/2016	EK	Gwynedd Archaeological Trust	
G2420_543	St Iestyn's Church	Excavation		Grave 16, Structure [71]. Find 25. Edging stone 1 of 3. Post-ex shot.	-	1x0.3m	Photograph	04/04/2016	EK	Gwynedd Archaeological Trust	
G2420_544	St Iestyn's Church	Excavation		Grave 16, Structure [71]. Find 25. Edging stone 1 of 3. Post-ex shot.	-	1x0.3m	Photograph	04/04/2016	EK	Gwynedd Archaeological Trust	
G2420_545	St Iestyn's Church	Excavation		Grave 16, Structure [71]. Find 25. Edging stone 1 of 3. Post-ex shot.	-	1x0.3m	Photograph	04/04/2016	EK	Gwynedd Archaeological Trust	

<b>File reference</b>	<b>Project name</b>	<b>Project phase</b>	<b>PRN</b>	<b>Description</b>	<b>View from</b>	<b>Scale</b>	<b>Type</b>	<b>Date</b>	<b>Originating person</b>	<b>Originating organisation</b>	<b>Plates</b>
G2420_546	St Iestyn's Church	Excavation		Grave 16, Structure [71]. Find 25. Edging stone 1 of 3. Post-ex shot.	-	1x0.3m	Photograph	04/04/2016	EK	Gwynedd Archaeological Trust	
G2420_547	St Iestyn's Church	Excavation		Grave 16, Structure [71]. Find 25. Edging stone 1 of 3. Post-ex shot.	-	1x0.3m	Photograph	04/04/2016	EK	Gwynedd Archaeological Trust	
G2420_548	St Iestyn's Church	Excavation		Grave 16, Structure [71]. Find 25. Edging stone 2 of 3. Post-ex shot.	-	1x0.3m	Photograph	04/04/2016	EK	Gwynedd Archaeological Trust	
G2420_549	St Iestyn's Church	Excavation		Grave 16, Structure [71]. Find 25. Edging stone 2 of 3. Post-ex shot.	-	1x0.3m	Photograph	04/04/2016	EK	Gwynedd Archaeological Trust	
G2420_550	St Iestyn's Church	Excavation		Grave 16, Structure [71]. Find 25. Edging stone 2 of 3. Post-ex shot.	-	1x0.3m	Photograph	04/04/2016	EK	Gwynedd Archaeological Trust	

File reference	Project name	Project phase	PRN	Description	View from	Scale	Type	Date	Originating person	Originating organisation	Plates
G2420_551	St Iestyn's Church	Excavation		Grave 16, Structure [71]. Find 25. Edging stone 2 of 3. Post-ex shot.	-	1x0.3m	Photograph	04/04/2016	EK	Gwynedd Archaeological Trust	
G2420_552	St Iestyn's Church	Excavation		Grave 16, Structure [71]. Find 25. Edging stone 2 of 3. Post-ex shot.	-	1x0.3m	Photograph	04/04/2016	EK	Gwynedd Archaeological Trust	
G2420_553	St Iestyn's Church	Excavation		Grave 16, Structure [71]. Find 25. Edging stone 2 of 3. Post-ex shot.	-	1x0.3m	Photograph	04/04/2016	EK	Gwynedd Archaeological Trust	
G2420_554	St Iestyn's Church	Excavation		Grave 16, Structure [71]. Find 25. Edging stone 3 of 3. Post-ex shot. Cist End.	-	1x0.3m	Photograph	04/04/2016	EK	Gwynedd Archaeological Trust	



File reference	Project name	Project phase	PRN	Description	View from	Scale	Type	Date	Originating person	Originating organisation	Plates
G2420_555	St Iestyn's Church	Excavation		Grave 16, Structure [71]. Find 25. Edging stone 3 of 3. Post-ex shot. Cist End.	-	1x0.3m	Photograph	04/04/2016	EK	Gwynedd Archaeological Trust	
G2420_556	St Iestyn's Church	Excavation		Grave 16, Structure [71]. Find 25. Edging stone 3 of 3. Post-ex shot. Cist End.	-	1x0.3m	Photograph	04/04/2016	EK	Gwynedd Archaeological Trust	
G2420_557	St Iestyn's Church	Excavation		Grave 16, Structure [71]. Find 25. Edging stone 3 of 3. Post-ex shot. Cist End.	-	1x0.3m	Photograph	04/04/2016	EK	Gwynedd Archaeological Trust	
G2420_558	St Iestyn's Church	Excavation		Grave 16, Structure [71]. Find 25. Edging stone 3 of 3. Post-ex shot. Cist End.	-	1x0.3m	Photograph	04/04/2016	EK	Gwynedd Archaeological Trust	

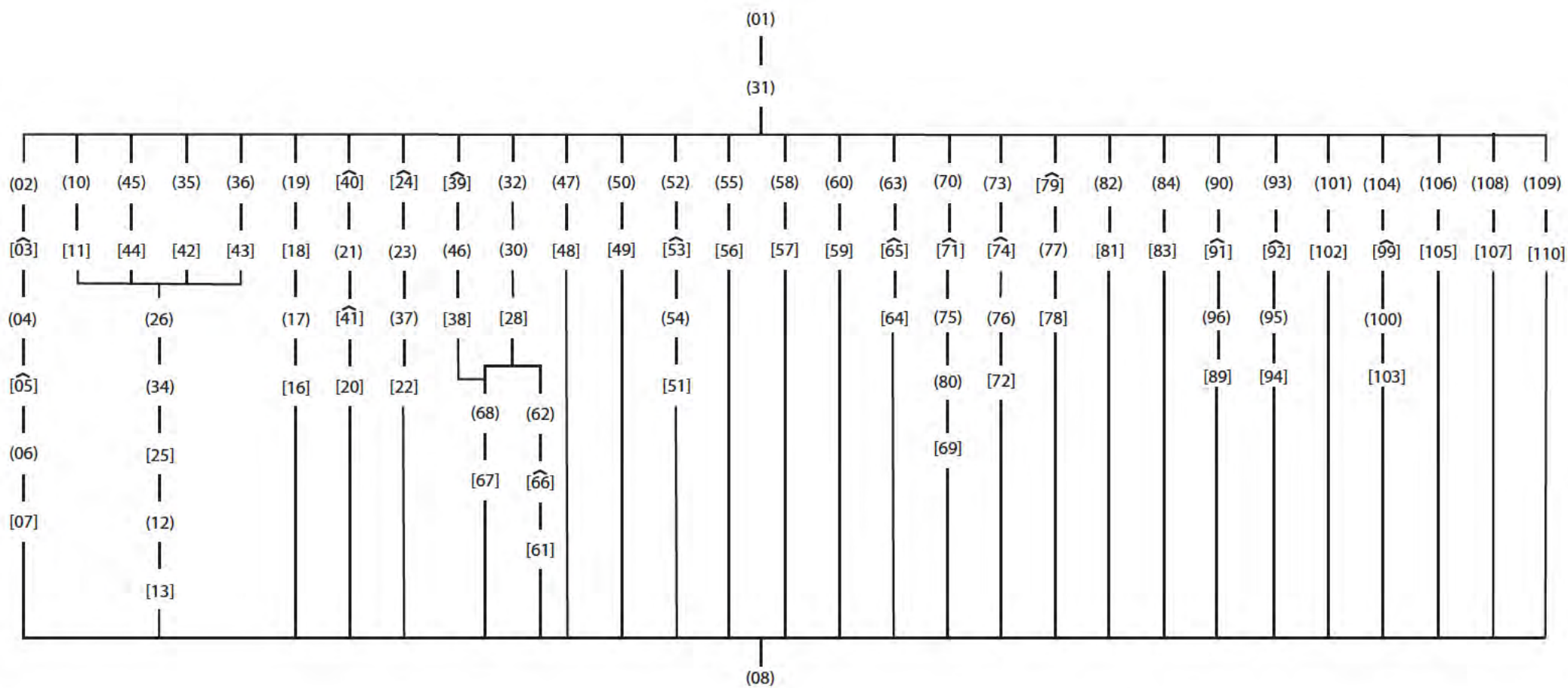
File reference	Project name	Project phase	PRN	Description	View from	Scale	Type	Date	Originating person	Originating organisation	Plates
G2420_559	St Iestyn's Church	Excavation		Grave 16, Structure [71]. Find 25. Edging stone 3 of 3. Post-ex shot. Cist End.	-	1x0.3m	Photograph	04/04/2016	EK	Gwynedd Archaeological Trust	



## **Appendix VI**

### **Site Matrix**







Gwynedd Archaeological Trust  
Ymddiriedolaeth Archaeolegol Gwynedd

Craig Beuno, Ffordd y Garth, Bangor, Gwynedd. LL57 2RT  
Ffon: 01248 352535. Ffacs: 01248 370925. email: [gat@heneb.co.uk](mailto:gat@heneb.co.uk)

