

CPAT site visit record form

(italicised fields are compulsory entries)

Confidential? Y/N

Project name Project number 715 PRN 101125
 Site no Record made by NWJ Record made on 1/2/99
 Community Wentworth County Derby NGR SJ22824513
 Site name Edwises Mountain Stone Circle
 Locality / area name
 Owner Roberts Tenant
Cefnyfedw

Site type stone circle Date / interpretation

Site form	Condition	Period
Building / Buried feature / Cropmark / Document / Earthwork / Environmental / Finds only / Landform / Multiple / Placename / <u>Structure</u>	Intact / <u>Damaged</u> / Destroyed / Moved / Restored / Submerged	Palaeolithic / Mesolithic / Neolithic / <u>Bronze Age</u> Iron Age / Prehistoric / Roman / Dark Age / Medieval / Post Medieval / Modern / Unknown

Description (quantify quality, source, etc)
 Sited on level ground, rising to low ridge to W & up towards main ridge to E. Site slopes slightly to S. Proximity to major road & standing stone to NE.
 Circle is c. 1m diam internally with a slight bank on S + SW sides, c. 1.2m wide & 0.3m high wall.
 Central sub-square depression c. 1.2 x 0.3m is probably recent. 2 rounded boulders (internally on NE side) with 3rd remaining possibly displaced from circle. Other stones in interior on S side probably displaced.
 38 stones within circle, others visible on bank on S side. Stones range between 1.2 x 0.5 to 0.45 x 0.5 x 0.3m. Most are re-entrant or at least displaced & difficult to tell how they would have been set originally. No obvious pattern to distribution except that largest stones are to S. Not enough stones to have been placed edge to edge to form continuous kerb, but spacing is

Dimensions edge to edge to form continuous kerb, but spacing is m OD

Siting close

Vegetation

Landuse

Sources consulted

Photos Y / N AP coverage Y / N
 & numbers & numbers

Comment (access, problems, potential, etc)

Site risk

Threat response Evaluate / Preserve (schedule) / Preserve (negotiate) / Excavate / Survey / Photograph / Watching brief / Nothing

Sketch plan over? Y/N

CPAT site visit record form

Comments Y/N

Printed fields are compulsory entries

Project name: _____ Site no: _____

Record made by: _____ Country: _____

Record made on: _____ Date of installation: _____

Site type: _____

Site form: _____

Building / other features: _____

Ground / surface: _____

Site use / function: _____

Problems / obstacles: _____

Problems / obstacles (if any): _____

Problems / obstacles (if any): _____

Problems / obstacles (if any): _____

Problems / obstacles (if any): _____

Problems / obstacles (if any): _____

Problems / obstacles (if any): _____

Problems / obstacles (if any): _____

Problems / obstacles (if any): _____

Problems / obstacles (if any): _____

Problems / obstacles (if any): _____

Problems / obstacles (if any): _____

Problems / obstacles (if any): _____

Problems / obstacles (if any): _____

Problems / obstacles (if any): _____

Problems / obstacles (if any): _____

Problems / obstacles (if any): _____


Problems / obstacles (if any): _____

Problems / obstacles (if any): _____

Problems / obstacles (if any): _____

Problems / obstacles (if any): _____

Problems / obstacles (if any): _____



2.2
fence

Dimensions
Girth
Vegetation
Land use
Sources
consulted

AF coverage Y/N
& number

Problems
& number

Comment (score, problem, potential, etc)

Site risk

Threat response (score, problem, potential, etc)

Sketch plan over 2 Y/N

Printed

Owner Mr R L Jones
Dinbren Ucha Farm
Eglwysseg


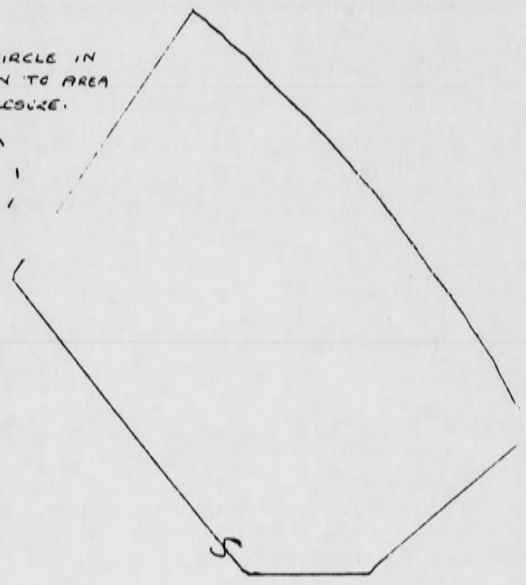
32 Sketch

Creigiau Eglwysseg Stone Circle.

De 80



STONE CIRCLE IN
RELATION TO AREA
OF ENCLOSURE.



ENCLOSURE

BURROW.

LIGHT
SHEEP TRACK
OVER TURF.

Handwritten notes at the top of the page, including the name "DIPLOMA" and other illegible scribbles.

Original Drawing Stone Circle, No. 50

Handwritten notes: "A small circle in position to mark the center of the circle."



Handwritten notes: "A small circle in position to mark the center of the circle."