

**CADW: WELSH HISTORIC MONUMENTS**

**EARLY MEDIEVAL ECCLESIASTICAL SITES  
PROJECT**

**STAGE 2: ASSESSMENT AND FIELDWORK  
PEMBROKESHIRE**

**PART 2b: GAZETTEER OF EARLY CHRISTIAN  
MONUMENTS**



By: Neil Ludlow  
SMR input: Jenny Hall

Project Record No: 44753  
Report No: 2003/39



A R C H A E O L O G Y

**CAMBRIA**

A R C H A E O L O G Y

CAMBRIA ARCHAEOLOGY

REPORT NO. 2003/39  
PROJECT RECORD NO. 447530

MARCH 2003

EARLY MEDIEVAL ECCLESIASTICAL SITES PROJECT  
STAGE 2: PEMBROKESHIRE

By

Neil Ludlow

*Cambria Archaeology is the marketing name of the Dyfed Archaeological Trust Limited.*

*The report has been prepared for the specific use of the client. The Dyfed Archaeological Trust Ltd can accept no responsibility for its use by any other person or persons who may read it or rely on the information it contains.*

ARCHAEOLEG CAMBRIA  
Ymddiriedolaeth Archaeolegol Dyfed Cyf  
Neuadd y Sir, Stryd Caerfyrddin, Llandeilo, Sir Gaerfyrddin SA19 6AF  
Ffon: Ymboliadau Cyffredinol 01558 823121  
Adran Rheoli Treftadaeth 01558 823131  
Ffacs: 01558 823133  
Ebost: cambria@acadat.com Gwefan: www.acadat.com

CAMBRIA ARCHAEOLOGY  
Dyfed Archaeological Trust Limited  
The Shire Hall, Carmarthen Street, Llandeilo, Carmarthenshire SA19 6AF  
Tel: General Enquiries 01558 823121  
Heritage Management Section 01558 823131  
Fax: 01558 823133  
Email: cambria@acadat.com Website: www.acadat.com

*The Trust is both a Limited Company (No. 1198990) and a Registered Charity (No. 504616)*  
CADEIRYDD CHAIRMAN: B.C.BURNHAM, MA PHD FSA MIFA. CYFARWYDDWR DIRECTOR: E G HUGHES BA MIFA

**CADW: WELSH HISTORIC MONUMENTS**  
**EARLY MEDIEVAL ECCLESIASTICAL SITES PROJECT**  
**STAGE 2: ASSESSMENT AND FIELDWORK**  
**PEMBROKESHIRE**

**PART 2b: GAZETTEER OF EARLY CHRISTIAN MONUMENTS**

**Contents**

- 1.0 SUMMARY**
- 2.0 ALPHABETICAL LIST OF EARLY CHRISTIAN MONUMENTS (ECMs),  
BY PARISH (with PRNs)**  
Location map of Early Christian Monuments
- 3.0 THE GAZETTEER**

## EARLY MEDIEVAL ECCLESIASTICAL SITES IN PEMBROKESHIRE

### STAGE 2: ASSESSMENT AND FIELDWORK

#### 1.0 SUMMARY

The early medieval ecclesiastical sites project (EME) was initiated by Cadw, through the four Welsh Trusts, in 2001. The aim of the project is to identify ecclesiastical sites in Wales with pre Anglo-Norman Conquest origins, in order to formulate management strategies and scheduling priorities. Cambria Archaeology (Dyfed Archaeological Trust) was appointed to cover the counties of Carmarthenshire, Ceredigion and Pembrokeshire, in which the cut-off date of 1100 was selected.

Early medieval ecclesiastical sites fall into two main categories -

- Church/chapel sites, ie. 'developed' cemetery sites
- Open cemetery sites, ie. 'undeveloped', never having received a building. These include a number of bronze age round barrows and iron age enclosure re-use sites. These open sites are usually more difficult to identify and assess.

Stage 1 of the project consisted of a desk-based assessment of the three counties, using the Sites and Monuments Record (SMR) as the baseline data. From this assessment emerged a graded list of 154 sites with probable or possible early medieval origins, in addition to a list of 116 Early Christian Monuments (ECMs).

Stage 2 comprised analysis of aerial photographs of all 154 sites, and selective field visits in order to assess their nature, extent, condition, archaeological potential, threats and value. As a result, the list of 154 sites was amended and refined to a list of 150 sites, comprising -

	<u>2003</u>	<u>(2002)</u>
▪ Grade A sites (high probability)	27	(27)
▪ Grade B sites (medium probability)	29	(33)
▪ Grade C sites (low probability)	29	(43)
▪ Grade D sites (possible sites)	65	(51)

In addition -

- Early Christian Monuments (ECMs) 116

The main outcome from Stage 2 has been the enhancement and refinement of both the SMR and the schedule of Ancient Monuments, with the formulation of management strategies, scheduling priorities and recommendations for future archaeological investigation.

One of the outcomes of this assessment is a demonstration that many of the traditional indicators and suppositions do seem to hold true ie. circular churchyards, in situ ECMs and 'Celtic' dedications are often accompanied by other evidence for early medieval origins. Re-use of iron age sites, and the former presence of large, curvilinear outer ecclesiastical enclosures has been suggested at a large number of new sites. In addition, the former location of ECMs, topographic evidence and post-Conquest documentary sources were used to suggest early medieval origins for several new sites. However, it was also demonstrated that the 'native' ecclesiastical tradition was remarkably persistent, particularly in the north of the county. Here, for example, at least two cist cemeteries can be dated to the 13th century, and where the pilgrimage cult that developed around the Welsh saint Brynach reached its peak just before the Reformation.

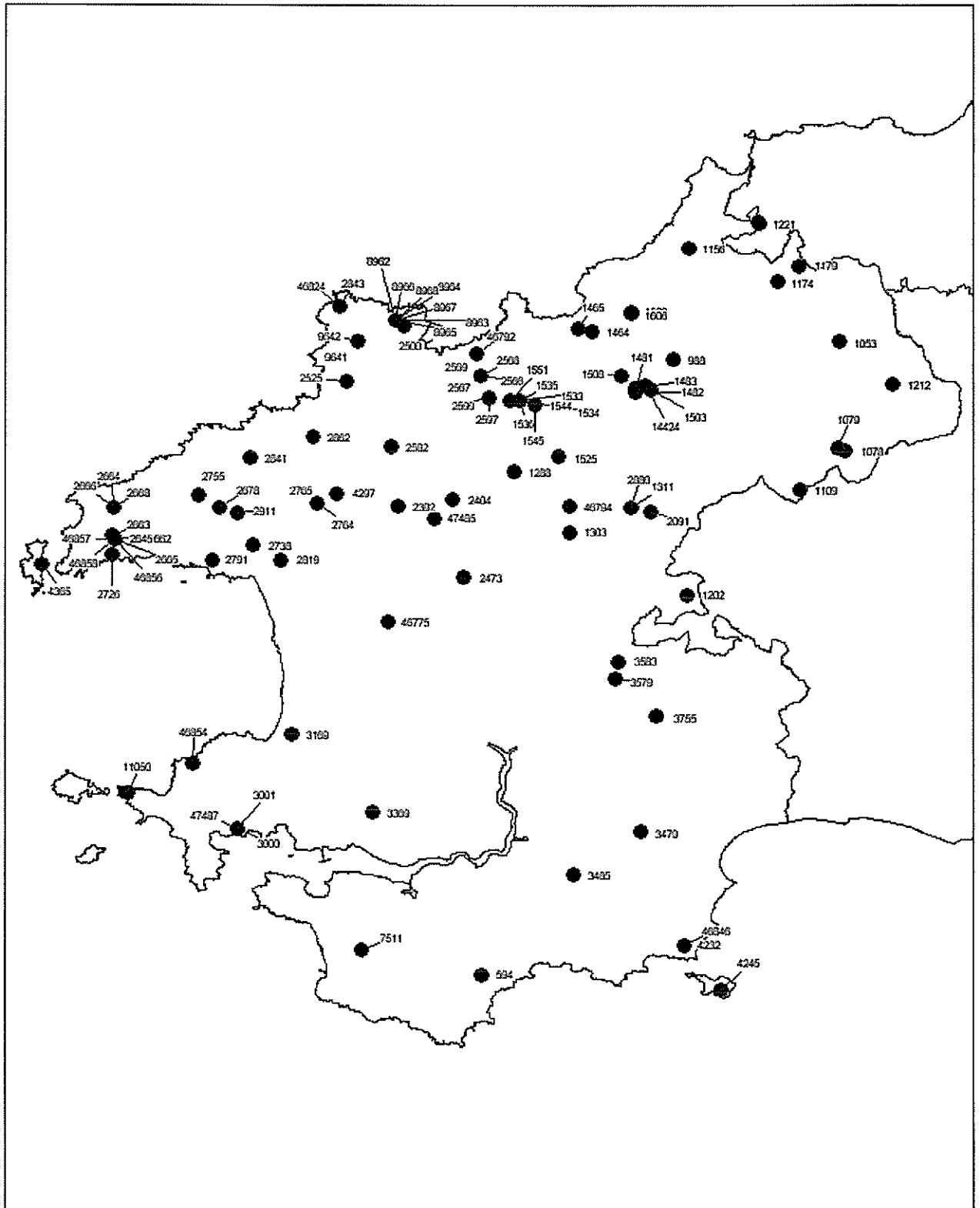
**2.0 ALPHABETICAL LIST OF EARLY CHRISTIAN MONUMENTS (ECMs),  
BY PARISH (with PRNs)**

Brawdy (St David), Briaci stone	PRN: 2738
Brawdy (St David), Cas Wilia stone I/ Qagte stone	PRN: 2764
Brawdy (St David), Cas Wilia stone II/Vendagni stone	PRN: 2765
Brawdy (St David), Maccetreni stone	PRN: 2819
Bridell (St David), Nettasagrus stone	PRN: 1174
Caldey Island, Maglia-Dubracunas stone/Mail Doborchon stone	PRN: 4245
Caldey Island, ?inscribed stone	PRN: 5008
Camrose (St Ismael), ECM	PRN: 46775
Capel Colman (St Colman), Maen Golman	PRN: 1053
Carew, Carew High Cross	PRN: 3485
Castlemartin (St Michael), ECM	PRN: 7511
Castlemartin, Brownslade Barrow ?ECM	PRN: 46780
Cilgerran (St Llawddog), Trenagussus stone	PRN: 1179
Clydey (St Cydau), Eterni stone	PRN: 1066
Clydey (St Cydau), Dobituci stone	PRN: 1211
Clydey (St Cydau), Solini stone	PRN: 1212
Fishguard, Penwaun stone	PRN: 46792
Henry's Moat (St Brynachs), ECM	PRN: 1314
Henry's Moat, St Brynach's Well stone	PRN: 46794
Jeffreyston (SS Jeffrey & Oswald), ECM	PRN: 3479
Jordanston, Llangwarren/Dobagni stone	PRN: 2582
Llandeilo Llwydarth, Ffynnon Llonwen stone	PRN: 46808
Llandeloy, Llanddinog/Weirglodd-y-fynwent ECM	PRN: 2911
Llandysilio (St Tysilio), Clutorix stone	PRN: 919
Llandysilio (St Tysilio), Evolenggus stone	PRN: 1200
Llandysilio (St Tysilio), Riat stone	PRN: 1201
Llandysilio (St Tysilio), StTysilio's Cross	PRN: 1202
Llanfyrnach (St Brynach), Tavusi stone	PRN: 1078
Llanfyrnach, Rhyd-y-gath cross	PRN: 1079
Llanfyrnach, Iet-wen/Trehywel stone	PRN: 1109
Llanllawer (St David), ECM	PRN: 2566
Llanllawer (St David), ECM	PRN: 2567
Llanllawer (St David), ECM	PRN: 2568
Llanllawer (St David), ECM	PRN: 2569
Llanrhian, Mesur-y-dorth;croesgoch ECM	PRN: 2841
Llanwnda (St Gwyndaf), ECM	PRN: 8962
Llanwnda (St Gwyndaf), ECM	PRN: 8963
Llanwnda (St Gwyndaf), ECM	PRN: 8964
Llanwnda (St Gwyndaf), ECM	PRN: 8965
Llanwnda (St Gwyndaf), ECM	PRN: 8966
Llanwnda (St Gwyndaf), ECM	PRN: 8967
Llanwnda (St Gwyndaf), ECM	PRN: 8968
Llanwnda, (St Gwyndaf), ECM	PRN: 8962
Llanwnda, Pont-eglwys stone	PRN: 2483
Llanwnda, Cemetry crossroads ECM	PRN: 2500
Llanwnda, Llanwnwr Farm stone I	PRN: 2843
Llanwnda, Llanwnwr Farm stone II	PRN: 46824
Llanychaer, Cilrhedyn Isaf stone	PRN: 2599
Llanychaer, Clyn Farm stone	PRN: 1551

Llanychlwydog (St David), ECM	PRN: 1533
Llanychlwydog (St David), ECM	PRN: 1534
Llanychlwydog (St David), ECM	PRN: 1535
Llanychlwydog (St David), ECM	PRN: 1536
Llanychlwydog (St David), ECM	PRN: 30886
Llawhaden (St Aidan's), ECM	PRN: 3583
Llawhaden, St Kennox stone	PRN: 3579
Llys-y-fran, Velindre Farm stone	PRN: 1303
Maenclochog (St Mary), Llandeilo Llwydarth/Andagelli stone	PRN: 1311
Maenclochog (St Mary), Llandeilo Llwydarth/Coimagni stone	PRN: 2880
Maenclochog, Temple Druid/Cenarth/Curcagni stone	PRN: 2091
Marloes, Martin's Haven ECM	PRN: 11050
Mathry (Holy Martyrs), Maccudiccl stone	PRN: 2862
Mathry (Holy Martyrs), Ehoslanog stone	PRN: 2860
Mathry (Holy Martyrs), Tregidreg stone	PRN: 2861
Meline, Pen-y-benglog;Camulorix stone	PRN: 988
Morvil (St John), ECM	PRN: 1525
Morvil (St John), Maen Morvil	PRN: 1526
Moylgrove, Blaenawen stone	PRN: 13359
Moylgrove, Penprisk stone;Tre-prysg Farm stone	PRN: 1156
Narberth North, Stoneditch Lane;St Owens Well ECM	PRN: 3755
Nevern (St Brynach), St Brynach's Cross	PRN: 1598
Nevern (St Brynach), Vitialini stone	PRN: 1599
Nevern (St Brynach), Maglocunus stone	PRN: 1605
Nevern (St Brynach), ECM	PRN: 1606
Nevern, Cilgwyn (St Mary)	PRN: 1508
Nevern, Penparke ECM	PRN: 14424
Nevern, Trebwich Farm I ECM	PRN: 1481
Nevern, Trebwich Farm II ECM	PRN: 1482
Nevern, Trebwich Farm III ECM	PRN: 1483
Nevern, Trehaidd ECM	PRN: 1503
Newport (St Mary), Maen-y-groes	PRN: 1464
Newport (St Mary), Cnwc-y-crogwydd	PRN: 1465
Penally (SS Nicholas), Mail Domnac Cross	PRN: 4231
Penally (SS Nicholas), Mail Domnac Cross	PRN: 4232
Penally (SS Nicholas),ECM	PRN: 4229
Penally (SS Nicholas),ECM	PRN: 4230
Penally (SS Nicholas),ECM	PRN: 46846
Pontfaen (St Brynach), ECM	PRN: 1544
Pontfaen (St Brynach), ECM	PRN: 1545
Puncheston (St Mary), Cuniscus stone	PRN: 1288
St Brides (St Bride/St Ffraed), ECM	PRN: 46854
St David's Cathedral, Penarthur Farm ECM	PRN: 2642
St David's Cathedral, Penarthur Farm ECM	PRN: 2643
St David's Cathedral, Penarthur Farm ECM	PRN: 2644
St David's Cathedral, Penarthur Farm ECM	PRN: 2645
St David's Cathedral, ECM	PRN: 2662
St David's Cathedral, ECM	PRN: 2663
St David's Cathedral, ECM	PRN: 2664
St David's Cathedral, ECM	PRN: 2665
St David's Cathedral, ECM	PRN: 2666
St David's Cathedral, ECM	PRN: 2668
St David's Cathedral, ECM	PRN: 45856
St David's Cathedral, ECM	PRN: 46857

St David's Cathedral, ECM	PRN: 46858
St David's, Caerfarchell, Cnwc ECM	PRN: 46859
St David's, Carnhedryn/Llanhywel/Rinaci stone	PRN: 2678
St David's, Penwaun stone	PRN: 2755
St David's, Ramsey Island stone	PRN: 4365
St David's, St Non's Chapel ECM	PRN: 2726
St David's, St Patrick's Chapel ECM	PRN: 47479
St David's, Tygwyn ECM	PRN: 2634
St Dogmaels, St Dogmaels Church, Sagraus stone	PRN: 1215
St Dogmaels, St Dogmaels Church, ECM	PRN: 1216
St Dogmaels, St Dogmaels Church, ECM	PRN: 1217
St Dogmaels, St Dogmaels Abbey, ECM	PRN: 1218
St Dogmaels, St Dogmaels Abbey, ECM	PRN: 1219
St Dogmaels, St Dogmaels, Altar Stone	PRN: 1221
St Dogwells (St Dogfael), Little Trefgarn/Hogtavis stone	PRN: 2404
St Dogwells, Ivy House ECM	PRN: 47485
St Edrens (St Edren), ECM	PRN: 4294
St Edrens (St Edren), ECM	PRN: 4295
St Edrens (St Edren), ECM	PRN: 4296
St Edrens (St Edren), ECM	PRN: 4297
St Elvis (St Ailyw), ECM	PRN: 2791
St Ishmael's (St Ishmael), ECM	PRN: 3000
St Ishmael's (St Ishmael), ECM	PRN: 3001
St Ishmael's (St Ishmael), ECM	PRN: 47487
St Lawrence (St Lawrence), ECM	PRN: 2392
St Nicholas (St Nicholas), Tuncetace stone	PRN: 2525
St Nicholas (St Nicholas), Llandrudion/Meli stone	PRN: 9642
St Nicholas (St Nicholas), Llandrudion/Paani stone	PRN: 9641
Spittal (St Mary), Evali stone	PRN: 2473
Stackpole Elidor (SS James & Elidyr), Camulorigi stone	PRN: 594
Steynton (now Milford Haven), Gendili stone	PRN: 3369
Walton West (All Saints), ECM	PRN: 3169

Location map of Early Christian Monuments, Pembrokeshire





**PRN:** 594  
**NGR:** SR98729730  
**Parish:** Stackpole Elidor  
**Site Name:** STACKPOLE ELIDOR PARISH CHURCH;CAMULORIGI STONE  
**Site Type:** INSCRIBED STONE Early medieval  
**Form:** O.Struct/C  
**Land Use:**  
**Vegetation:**  
**Site Status:** LB1  
**Area Status:** NPP  
**Ownership:** ECL  
**Part of:**  
**Consists of:**  
**Associated with:** 593;47491  
**Siting:**  
**Orientation:**  
**Aspect:**  
**Proximity:**  
**Views:**  
**Description:** Group I ECM (Latin-inscribed stone) of probable 6th century date (Edwards forthcoming), now trimmed and altered for use as an altar slab in Stackpole Elidor parish church (PRN 594). It was first recorded in 1852, and was in its present location by 1861 (ibid.). It may or may not be +/- in situ.

**Associated Artefacts:**

Type	Material	Quantity	Description
Inscribed stone CAMVLORIGI FIL	Stone	1	At SR9872930 6th c. Latin inscription

**References:**

**Published**

**Text**

Longueville Jones H 1861 Archaeologia Cambrensis 3rd Series Vol.7 p.137-139

**Other sources**

Hubner E	1876	Inscriptiones Britanniae Christianae	No.95
Westwood JO	1879	Lapidarium Walliae	p.109-10 Pl.LII 3
	1852	Archaeologia Cambrensis	2nd Series Vol.3 p.70
	1861	Archaeologia Cambrensis	3rd Series Vol.7 p.137
	1862	Archaeologia Cambrensis	3rd Series Vol.8 p.142
	1880	Archaeologia Cambrensis	4th Series Vol.11 p.339
Laws E	1888	Little England Beyond Wales	p.140
	1896	Archaeologia Cambrensis	5th Series Vol.13 p.290 301
Rhys J	1897	Early Inscribed Stones in Wales	p.6
Laws & Owen	1908	Pembrokeshire Archaeological Survey	104-5
RCAHM	1925	Pembrokeshire Inventory	No.1101 p.387-8
Nash-Williams VE	1936	Bulletin of the Board of Celtic Studies	Vol.8 Pt.II p.186 Stackpole Elidor
Macalister RAS	1945	Corpus Inscriptorium Insulorum Celticorum	455
Nash-Williams VE	1950	ECMs of Wales	p.217 No.403
Rhys J	1913	Archaeologia Cambrensis	6th Series Vol.13 p.389

**Manuscript**

**Text**

CADW	1996	Buildings of Special Architectural or Historic Interest - Stackpole
Ludlow ND	2003	Cadw Early Medieval Ecclesiastical Sites Project Part 2
Edwards N	forthcoming	A Corpus of Early Medieval Inscribed Stones and Stone Sculpture in Wales Vol. 2 The South West

**Other sources**

Thomas WG	1964	
Ordnance Survey	1965	SR99 NE15
	1980	Card Index E690

**Negative References:**

**PRN:** 919  
**NGR:** SN11952180  
**Parish:** Llandissilio West  
**Site Name:** CLUTORIX STONE  
**Site Type:** INSCRIBED STONE Early medieval  
**Form:** O.Struct/A

**Land Use:**  
**Vegetation:**  
**Site Status:**  
**Area Status:**  
**Ownership:** ECL

**Part of:**  
**Consists of:**  
**Associated with:** 918;1200;1201;1202;46810

**Siting:**  
**Orientation:**  
**Aspect:**  
**Proximity:**  
**Views:**

**Description:** Group I ECM (Latin-inscribed stone), built into the external S wall of Llandysilio parish church (PRN 918), of 5th- early 6th century date (Edwards forthcoming). First recorded in 1745 when it was in the churchyard (PRN 46810). It was probably moved to its present position when the church was restored in 1838 (ibid.). See associated ECMs, PRNs 1200, 1201 & 1202.

**Associated Artefacts:**

Type	Material	Quantity	Description
Inscribed stone	Stone	1	At Llandissilio church SN11952180 built into south wall of nave Latin inscription CLVTORIGI FIL(I) PAVLINI MARINILATIO

**References:**

**Published**

**Text**

Westwood JO 1860 Archaeologia Cambrensis 3rd Series Vol.6 p.53-55 Illust.

**Other sources**

Lewis S	1833	Topographical Dictionary of Wales	Llandissilio
Hubner E	1876	Inscriptiones Britanniae Christianae	No.97
Westwood JO	1879	Lapidarium Walliae	p.111-2 Pl.LIII 3
Lewis S	1833	Topographical Dictionary of Wales	
	1873	Archaeologia Cambrensis	4th Series Vol.4 p.77
	1896	Archaeologia Cambrensis	5th Series Vol.13 p.135 290 302
Rhys J	1897	Early Inscribed Stones in Wales	p.7
	1898	Archaeologia Cambrensis	5th Series Vol.15 p.275
Laws & Owen	1908	Pembrokeshire Archaeological Survey	120-3
RCAHM	1925	Pembrokeshire Inventory	No.448(i) p.160 Fig.150
Nash-Williams VE	1936	Bulletin of the Board of Celtic Studies	Vol.8 Pt.II p.178 Llandysilio West
Macalister RAS	1945	Corpus Inscriptorium Insulorum Celticorum	436
Nash-Williams VE	1950	ECMs of Wales	p.188 No.315
Pembrokeshire County Museum	1980	Card Index	E719
SPARC		The Landsker Borderlands - Llandissilio	Parish File
	1905	Y Cymmrydor	Vol.18 p.33
Thomas Rev OJ	1907	Archaeologia Cambrensis	6th Series Vol.7 p.243 Illust p.244
Macalister RAS	1945	Corpus Inscriptorium Insulorum Celticorum	No.435

**Manuscript**

**Text**

Ludlow ND	2003	Cadw Early Medieval Ecclesiastical Sites Project Part 2	
Edwards N	forthcoming	A Corpus of Early Medieval Inscribed Stones and Stone Sculpture in Wales Vol. 2 The South West	

**Ground Photographs**

DAT	1984	SMR	41-29
-----	------	-----	-------

**Other sources**

Ordnance Survey	1965		SN12 SW3
DAT	1984	SRF	

**PRN:** 988  
**NGR:** SN1137  
**Parish:** Meline  
**Site Name:** PEN-Y-BENGLOG;CAMULORIX STONE  
**Site Type:** INSCRIBED STONE Early medieval  
**Form:** Documents;O.Struct/E  
**Land Use:**  
**Vegetation:**  
**Site Status:**  
**Area Status:** NPP  
**Ownership:**  
**Part of:**  
**Consists of:**  
**Associated with:**  
**Siting:**  
**Orientation:**  
**Aspect:**  
**Proximity:**  
**Views:**

**Description:** Lost Group I ECM (inscribed stone), of 5th-6th century date (Edwards forthcoming). The only record of the stone was by Lewis Morris in 1746, who recorded it from 'the parish of Meline, near Rhos Dowyrch\_ near a hill called Pen-y-benglog, where there are old entrenchments...' (ibid.). The exact location of the findspot is uncertain. There are numerous 'old entrenchments' in the area of Pen-y-benglog, represented by the large iron age defended enclosures of Castell Mawr (PRN 983; NGR SN 1188 3778), Castell Llwyd (PRN 981; NGR SN 1126 3762), Castell Bach (PRN 991; NGR SN 1138 3744) and Cwm-pen-y-benglog (PRN 986; SN 1188 3728). However Morris' 'Rhos Dowyrch', now the farmstead of Rhostwarch, is fully 3km SE of Pen-y-benglog. It may be that one of the above enclosures was re-used for the burial marked by this ECM. Such Group I stones were normally used to record single burials and so it may not have been re-used as a 'cemetery' enclosure. There is also no suggestion of continuing use. Rhostwarch is recorded as a medieval settlement on Rees' 1932 map, but there is no record of a chapelry in the area in contemporary sources (although one is shown at Tregynon, near Crosswell, on the Rees map).

**Associated Artefacts:**

Type	Material	Quantity	Description
Inscribed stone	Stone	1	Found c. 1740 "near a hill called Pen y Benglog". 5th-6th cent Latin inscription either (?) FILI .. or HIC IACIT.. CAMVM(?L)ORI(X or S) BRANN(I or VS). Now lost

**References:**

**Published**

**Text**

Morris L 1896 Archaeologia Cambrensis 5th Series Vol.13 p.131-2

**Map**

Rees W 1932 South Wales & Border in 14th century SW Sheet

**Other sources**

Laws & Owen 1908 Pembrokeshire Archaeological Survey 111-3  
 RCAHM 1925 Pembrokeshire Inventory No.689 p.226-7  
 Nash-Williams VE 1936 Bulletin of the Board of Celtic Studies Vol.8 Pt.II p.182 Rhos Dywyrch  
 Nash-Williams VE 1936 Bulletin of the Board of Celtic Studies Vol.8 Pt.II p.182 Rhos Dywyrch  
 Macalister RAS 1945 Corpus Inscriptorium Insulorum Celticorum 443  
 Nash-Williams VE 1950 ECMs of Wales p.195 No.349  
 Lewis J 1976 Welsh Antiquity p.191

**Manuscript**

**Text**

Ludlow ND 2003 Cadw Early Medieval Ecclesiastical Sites Project Part 2  
 Edwards N forthcoming A Corpus of Early Medieval Inscribed Stones and Stone Sculpture in Wales Vol. 2 The South West

**Other sources**

Ordnance Survey 1965 SN13 NW22

**Negative References:**

**Published**

**Others**

Owen H 1897 Owen's Pembs. Vol 2  
 Charles BG 1978 The Second Book of Georg

PRN: 1053  
NGR: SN21633823  
Parish: Capel Colman  
Site Name: MAEN COLMAN; CAPEL COLMAN  
Site Type: INSCRIBED STONE Early Medieval  
Form: O.Struct/B

Land Use:  
Vegetation:  
Site Status: SAM

Area Status:  
Ownership: Pri

Part of:  
Consists of:  
Associated with: 5805;12630;46776

Siting:  
Orientation:

Aspect:  
Proximity:

Views:

Description: Group II ECM (cross-carved stone), of late 7th-8th century date. Located by roadside 180m S of Capel Colman Church. Probably in situ (Edwards forthcoming) and may have partly defined a former outer churchyard enclosure - see possible cropmark enclosure PRN 46776.

**Associated Artefacts:**

Type	Material	Quantity	Description
Inscribed stone	Stone	1	Near Capel Colman church SN21623823. Maltese ring cross on one face incised linear Latin cross -crosslet on the other. 7-9th c.

**References:**

**Published**

**Text**

Longueville Jones H 1861 Archaeologia Cambrensis 3rd Series Vol.7 p.209-211

**Other sources**

Westwood JO 1879 Lapidarium Walliae p.120-1 Pl.LVIII 1 & 2  
 1895 Archaeologia Cambrensis 5th Series Vol.12 p.295  
 1896 Archaeologia Cambrensis 5th Series Vol.13 p.295  
 Laws & Owen 1897-1906 Pembrokeshire Archaeological Survey 13-3  
 RCAHM 1925 Pembrokeshire Inventory No.115 p.48  
 Nash-Williams VE 1936 Bulletin of the Board of Celtic Studies Vol.8 Pt.II p.178 Llangolman  
 Nash-Williams VE 1950 ECMs of Wales p.182 No.302  
 MOW 1965 AMs England & Wales 151  
 1905 Archaeologia Cambrensis 6th Series Vol.5 p.85

**Manuscript**


**Text**

Ordnance Survey 1977 DRF Ordnance Survey 108  
 CADW 1980 SAM file Pe 203  
 Rees SE 1981 Pemb.SAMs No.203  
 CADW 1994 AM107 SAM file Pe 203  
 CADW 1998 AM107 SAM file PE203(PEM)  
 Ludlow ND 2003 Cadw Early Medieval Ecclesiastical Sites Project Part 2  
 Edwards N forthcoming A Corpus of Early Medieval Inscribed Stones and Stone Sculpture in Wales Vol. 2 The South West

**Other sources**

Ordnance Survey 1966 SN23 NW1  
 1980 Card Index PrS48

**Negative References:**





**PRN:** 1066  
**NGR:** SN25083546  
**Parish:** Clydey  
**Site Name:** ETTERNI STONE;CLYDAU PARISH CHURCH  
**Site Type:** INSCRIBED STONE Early Medieval  
**Form:** O.Struct/B  
**Land Use:**  
**Vegetation:**  
**Site Status:**  
**Area Status:**  
**Ownership:** ECL  
**Part of:**  
**Consists of:**  
**Associated with:** 1065;1211;1212;46783;46784  
**Siting:**  
**Orientation:**  
**Aspect:**  
**Proximity:**  
**Views:**

**Description:** Group I ECM (Latin- and Ogam-inscribed stone) in Clydey parish church (PRN 1065), of 5th- early 6th century date (Edwards forthcoming). First recorded in 1859 when it was built into the churchyard wall, where it may have been more-or-less in situ; moved into the church between 1896 and 1925 (ibid.).

**Associated Artefacts:**

Type	Material	Quantity	Description
Inscribed stone	Stone	1	Now at St Clydai's church SN25083546 Ogam ETTERN(I MAQI VIC)TOR & Latin ETTERN- FILI VICTOR 5-6th c.

**References:**

**Published**

**Text**

Westwood JO	1860	Archaeologia Cambrensis	3rd Series Vol.6 p.225-226 Illust.
Brash RR	1874	Archaeologia Cambrensis	4th Series Vol.5 p.278-280 Illust.

**Other sources**

Hubner E	1876	Inscriptiones Britanniae Christianae	No.110
Westwood JO	1879	Lapidarium Walliae	p.123-4 Pl.LIX 2
	1873	Archaeologia Cambrensis	4th Series Vol.4 p.286 387
Rhys J	1874	Archaeologia Cambrensis	4th Series Vol.5 p.20-1
	1875	Archaeologia Cambrensis	4th Series Vol.6 p.186
Westwood JO	1875	Archaeologia Cambrensis	4th Series Vol.6 p.283
Brash RR	1875	Archaeologia Cambrensis	4th Series Vol.6 p.285
Rhys J	1875	Archaeologia Cambrensis	4th Series Vol.6 p.377
	1896	Archaeologia Cambrensis	5th Series Vol.13 p.298
Rhys J	1897	Early Inscribed Stones in Wales	p.5
Laws & Owen	1908	Pembrokeshire Archaeological Survey	29-3(2)
RCAHM	1925	Pembrokeshire Inventory	No.184(ii) p.75
Nash-Williams VE	1936	Bulletin of the Board of Celtic Studies	Vol.8 Pt.II p.176 Clydai (a)
Macalister RAS	1945	Corpus Inscriptorium Insulorum Celticorum	430
Nash-Williams VE	1950	ECMs of Wales	p.184 No.306

**Manuscript**

**Text**

Ludlow ND	2003	Cadw Early Medieval Ecclesiastical Sites Project Part 2	
Edwards N	forthcoming	A Corpus of Early Medieval Inscribed Stones and Stone Sculpture in Wales Vol. 2 The South West	

**Other sources**

Ordnance Survey	1966		SN23 NE1
DAT	1983	CR	1065

**Negative References:**

--	--	--	--

**PRN:** 1078  
**NGR:** SN22003115  
**Parish:** Llanfyrnach  
**Site Name:** TAVUSI STONE  
**Site Type:** INSCRIBED STONE Early medieval  
**Form:** O.Struct/E  
**Land Use:**  
**Vegetation:**  
**Site Status:**  
**Area Status:**  
**Ownership:**  
**Part of:**  
**Consists of:**  
**Associated with:** 5097;46814  
**Siting:**  
**Orientation:**  
**Aspect:**  
**Proximity:**  
**Views:**

**Description:** Lost Group I ECM (Latin-inscribed stone), of 5th- 6th century date, recorded in 1708 when it was lying beneath the altar of Llanfyrnach parish church PRN 5097 (Edwards forthcoming). There appear to be no other records of the stone, which may have been lost when the medieval church was demolished and rebuilt, as PRN 17350, in 1842 (ibid.).

**Associated Artefacts:**

Type	Material	Quantity	Description
Inscribed stone	Stone	1	Latin inscription in Llanfyrnach church in 1708 now lost. Inscription TAVUS- F(?)L-

**References:**

**Published**

**Other sources**

RCAHM	1925	Pembrokeshire Inventory	No.477 p.167
Macalister RAS	1945	Corpus Inscriptorium Insulorum Celticorum	438
Nash-Williams VE	1950	ECMs of Wales	p.188 No.320

**Manuscript**

**Text**

Edwards N	forthcoming	A Corpus of Early Medieval Inscribed Stones and Stone Sculpture in Wales Vol. 2 The South West
-----------	-------------	---

**Other sources**

Ordnance Survey	1966		SN23 SW5
	1980	Card Index	E724
Ludlow ND	2003	Cadw Early Medieval Ecclesiastical Sites Project Part 2	

**Negative References:**

**PRN:** 1079  
**NGR:** SN21503125  
**Parish:** Llanfymach  
**Site Name:** RHYD-Y-GATH CROSS  
**Site Type:** INSCRIBED STONE Early medieval  
**Form:** O.Struct/M  
**Land Use:**  
**Vegetation:**  
**Site Status:** SAM  
**Area Status:**  
**Ownership:** Pri  
**Part of:**  
**Consists of:**  
**Associated with:**  
**Siting:** Level ground///  
**Orientation:**  
**Aspect:**  
**Proximity:**  
**Views:**  
**Description:**

Group II ECM (cross-carved stone) of 7th- 9th century date (Edwards forthcoming). It was found in 1937, apparently on Rhyd-y-gath Farm. In 1951 it was in use as a gatepost, in its present position on Rhyd-y-gath Farm, but by 1981 the field boundary wall had been extended and the stone now stands alone in the bank. Dr N Edwards has suggested that the stone may have come from an early medieval cemetery and/or chapel site in the vicinity of Rhyd-y-gath (ibid.). An examination of the tithe map for Llanfymach parish showed that the schedule does not include field names (and therefore no ecclesiastical name-elements are shown). The surrounding enclosure all appears to be late 18th-early 19th century, with no retention of any earlier enclosures. An examination of aerial photographs did not reveal any significant features. The site was visited in November 2002 when the ECM was recorded in the location and condition as described by Cadw and N Edwards. However, no field evidence of archaeological significance was noted. It must be concluded that, at present, there is no evidence for the original whereabouts of the stone or for any associated archaeological features. However, two bronze age barrows (12795-6), and two standing stones (PRNs 1074 & 7702) lie 300m to the SW.

**Associated Artefacts:**

Type	Material	Quantity	Description
Inscribed stone	Stone	1	Built into wall at SN21503125 inscribed Latin cross



**PRN:** 1109  
**NGR:** SN19092858  
**Parish:** Llanfyrnach  
**Site Name:** TRE HYWEL STONE  
**Site Type:** INSCRIBED STONE Early medieval  
**Form:** O.Struct/M  
**Land Use:**  
**Vegetation:**  
**Site Status:** SAM  
**Area Status:**  
**Ownership:** ECL  
**Part of:**  
**Consists of:**  
**Associated with:** 46815  
**Siting:**  
**Orientation:**  
**Aspect:**  
**Proximity:**  
**Views:**  
**Description:**

Group I/II ECM (Ogam-inscribed stone), of 5th-early 6th century date, with a secondary double ring-cross added in the 7th-9th century (Edwards forthcoming). It is now located in the yard of the Baptist Chapel at Glandwr. The stone was first recorded on Iet-wen Farm at NGR SN 174 292 (see PRN 46815 for findspot). In c.1870 the stone was moved to Tre Hywel Farm (NGR SN 1842 2863) where it was used as a gate-post, before the Ogams and cross were noted in 1908. It was moved to its present location at Glandwr in 1911 (ibid).

**Associated Artefacts:**

Type	Material	Quantity	Description
Inscribed stone	Stone	1	Glandwr baptist chapel Ogam inscription EF(E)S-S(A)NG(I) ASEG(NI) 5th-6th c. & Latin double crosses 7th-9th c.

**References:**

**Published**

**Text**

1910	Archaeologia Cambrensis	6th Series Vol.10 p.329
1913	Archaeologia Cambrensis	6th Series Vol.13 p.383

**Ground Photographs**

1908-9	Transactions of the Carmarthenshire Antiquarian Society	Vol.4 p.82
--------	---	------------

**Other sources**

RCAHM	1925	Pembrokeshire Inventory	No.479 p.167
Nash-Williams VE	1936	Bulletin of the Board of Celtic Studies	Vol.8 Pt.II p.178 Llanfymnach (a)
Macalister RAS	1945	Corpus Inscriptorium Insulorum Celticorum	Vol.1 p.417-8 No.439
Macalister RAS	1949	Corpus Inscriptorium Insulorum Celticorum	Vol.2 p.201
Nash-Williams VE	1950	ECMs of Wales	p.188 No.319
	1911	Archaeologia Cambrensis	6th Series Vol.11 p.155
Phillips JW	1912	Archaeologia Cambrensis	6th Series Vol.12 p.248
Macalister RAS	1921	Transactions of the Carmarthenshire Antiquarian Society	Vol.15 p.23
Macalister RAS	1928	Archaeologia Cambrensis	7th Series Vol.8 p.294 298
RAS	1928	Archaeologia Cambrensis	Vol.VIII 7th Series p.294 298

**Manuscript**

**Text**

Rees SE	1981	Pemb.SAMs	No.147
CADW	1987	AM107	SAM File
CADW	1991	AM107	SAM File
CADW	1998	AM107	SAM file PE147(PEM)
Ludlow ND	2003	Cadw Early Medieval Ecclesiastical Sites Project Part 2	
Edwards N	forthcoming	A Corpus of Early Medieval Inscribed Stones and Stone Sculpture in Wales Vol. 2 The South West	

**Other sources**

Ordnance Survey	1965		SN12 NE2
Pembrokeshire County Museum	1980	Card Index	E723
DAT	1983	CR	10595-possible mention



**PRN:** 1156  
**NGR:** SN120442?  
**Parish:** Moylgrove  
**Site Name:** PENPRISK STONE; TRE-PRYSG FARM STONE  
**Site Type:** CROSS Early medieval  
**Form:** O.Struct/E  
**Land Use:**  
**Vegetation:**  
**Site Status:**  
**Area Status:** NPP  
**Ownership:**  
**Part of:**  
**Consists of:**  
**Associated with:**  
**Siting:**  
**Orientation:**  
**Aspect:**  
**Proximity:**  
**Views:**

**Description:** Lost Group III ECM (cross), of probable 9th - 11th century date (Edwards forthcoming). First recorded in 1859 when it was built into a wall at Tre-prysg Farm. It had been lost before 1896. The findspot of the stone is unknown. H R Vincent, the initial recorder of the stone suggested that it came from Pant-y-groes, 2.3km to the NE (NGR SN 1328 4618), but Edwards considers that this was based on the place-name rather than any firm evidence (ibid.). Pant-y-groes round barrows (PRNs 1044 & 1045) lie at NGR SN 1411 4562, and they may lie behind Vincent's connection. However they are 1km distant from Pan-y-groes Farm, which appears to be the site that Vincent meant. In any case, it may be that the stone came from a site closer to Tre-prysg (ibid.).

**Associated Artefacts:**

Type	Material	Quantity	Description
Inscribed stone	Stone	1	Ring cross N-W Gr.2. Found built into a wall at Penprisk Farm (Tre-prysg) & "removed to a place of safety"(1861)-now lost. Tre-prysg at SN120441

**References:**

**Published**

**Text**

Longueville Jones H 1861 Archaeologia Cambrensis 3rd Series Vol.7 p.208-9 Illust

**Other sources**

Westwood JO 1879 Lapidarium Walliae p.122 Pl.LVIII 6  
 Allen R 1896 Archaeologia Cambrensis 5th Series Vol.13 p.296  
 Nash-Williams VE 1936 Bulletin of the Board of Celtic Studies Vol.8 Pt.II p.182 Penprisk  
 Nash-Williams VE 1950 ECMs of Wales No.351 Pl.XIX p.195

**Manuscript**

**Text**

Ludlow ND 2003 Cadw Early Medieval Ecclesiastical Sites Project Part 2  
 Edwards N forthcoming A Corpus of Early Medieval Inscribed Stones and Stone Sculpture in Wales Vol. 2 The South West

**Other sources**

Ordnance Survey 1966 SN14 SW9

**Negative References:**

**PRN:** 1174  
**NGR:** SN17664206  
**Parish:** Bridell  
**Site Name:** NETTASAGRUS STONE  
**Site Type:** INSCRIBED STONE Early Medieval  
**Form:** O.Struct/B  
**Land Use:**  
**Vegetation:**  
**Site Status:** SAM  
**Area Status:**  
**Ownership:** ECL  
**Part of:**  
**Consists of:**  
**Associated with:** 5318;5321;46773  
**Siting:**  
**Orientation:**  
**Aspect:**  
**Proximity:**  
**Views:**  
**Description:** Group I ECM (Ogam-inscribed stone), with secondary incised cross. The inscription is 5th century and the cross is possibly 9th-11th century (Edwards forthcoming). Probably in situ; first recorded in the churchyard in 1859.

**Associated Artefacts:**

Type	Material	Quantity	Description
Inscribed stone	Stone	1	5th c. Ogam inscription 'NETTASAGRU MAQIMUCOI BRECI' 9th-11th c. cross. Cast No.01.124 in NMW

**References:**

**Published**

**Text**

Longueville Jones H	1860	Archaeologia Cambrensis	3rd Series Vol.6 p.314-7 Illust.
Brash RR	1872	Archaeologia Cambrensis	4th Series Vol.3 p.249-257 Illust.
Ferguson S	1872	Archaeologia Cambrensis	4th Series Vol.3 p.355-356

**Other sources**

Hubner E	1876	Inscriptiones Britanniae Christianae	No.107
Westwood JO	1879	Lapidarium Walliae	p.114-5 Pl.LIV 1
	1859	Archaeologia Cambrensis	3rd Series Vol.5 p.343
Rhys J	1873	Archaeologia Cambrensis	4th Series Vol.4 p.76 103-4 197 386
	1874	Archaeologia Cambrensis	4th Series Vol.5 p.21 90 92 174-5
E	1888	History of Little England Beyond Wales	p.60
	1896	Archaeologia Cambrensis	5th Series Vol.13 p.290 301
Rhys J	1897	Early Inscribed Stones in Wales	p.5
Laws & Owen	1908	Pembrokeshire Archaeological Survey	8-7
Rhys J	1918	Archaeologia Cambrensis	6th Series Vol.18 p.187
RCAHM	1925	Pembrokeshire Inventory	No.79 p.31
Nash-Williams VE	1936	Bulletin of the Board of Celtic Studies	Vol.8 Pt.II p.176 Bridell
Macalister RAS	1945	Corpus Inscriptorium Insulorum Celticorum	426
Nash-Williams VE	1950	ECMs of Wales	No.300 p.180
	1905	PRIA	Vol.11 p.48
	1905	Archaeologia Cambrensis	6th Series Vol.5 p.28 photo p.166
Macalister RAS	1921	Transactions of the Carmarthenshire Antiquarian Society	Vol.15 p.23
Macalister RAS	1928	Archaeologia Cambrensis	7th Series Vol.8 p.295 298
RAS	1928	Archaeologia Cambrensis	Vol.V111 7th Series p.295 298
Macalister RAS	1945	Corpus Inscriptorium Insulorum Celticorum	No.426

**Manuscript**

**Text**

Rees SE	1981	Pemb.SAMs	No.143
Rees SE	1981	Pemb.SAMs	No.143
CADW	1986	PeSAM143	
Ludlow ND	2003	Cadw Early Medieval Ecclesiastical Sites Project Part 2	
Edwards N	forthcoming	A Corpus of Early Medieval Inscribed Stones and Stone Sculpture in Wales Vol. 2 The South West	

**Other sources**

Thomas WG	1964		2.11.64
Ordnance Survey	1966		SN14 SE5
Pembrokeshire County Museum	1980	Card Index	E682 E702
DAT	1983	CR	5318

**PRN:** 1179  
**NGR:** SN19064305  
**Parish:** Cilgerran  
**Site Name:** TRENAGUSSUS STONE;CILGERRAN ST LLAWDDOG'S  
**Site Type:** INSCRIBED STONE Early medieval  
**Form:** O.Struct/B  
**Land Use:**  
**Vegetation:**  
**Site Status:** SAM  
**Area Status:**  
**Ownership:** ECL  
**Part of:**  
**Consists of:**  
**Associated with:** 1178;5314;46781  
**Siting:**  
**Orientation:**  
**Aspect:**  
**Proximity:**  
**Views:**  
**Description:** Group I ECM (Latin- and Ogam-inscribed stone), in Cilgerran parish churchyard S of the church (PRN 1178), of probable 6th century date, with a later incised cross (Edwards forthcoming). First recorded in the churchyard in the late 17th century and may be more-or-less in situ (ibid.), suggesting that the churchyard originated as a post-Roman cemetery (see PRN 46781).

**Associated Artefacts:**

Type	Material	Quantity	Description
Inscribed stone	Stone	1	St.Llawddog's churchyard SN19064305. Inscribed in Latin TRENAGUSSI FILII MACUTRENI HIC IACIT & ogam TRENAGUSU MAQI MAQITRENI 6th c. N-W Gr.1 also a ?later Gr.2 incised linear cross

**References:**

**Published**

**Text**

Westwood JO 1855 Archaeologia Cambrensis 3rd Series Vol.1 p.9-10 Illust

**Other sources**

Lewis S	1833	Topographical Dictionary of Wales	Kilgerran
Nicholas T	1872	County Families of Wales	Vol.1 195
Hubner E	1876	Inscriptiones Britanniae Christianae	No.208
Westwood JO	1879	Lapidarium Walliae	p.110-1 Pl.LIII 1 & 2
	1859	Archaeologia Cambrensis	3rd Series Vol.5 p.340
	1872	Archaeologia Cambrensis	4th Series Vol.3 p.357
	1874	Archaeologia Cambrensis	4th Series Vol.5 p.18 92
Laws E	1888	Little England Beyond Wales	p.60
	1896	Archaeologia Cambrensis	5th Series Vol.13 p.298
Rhys J	1897	Early Inscribed Stones in Wales	p.5
Rhys J	1918	Archaeologia Cambrensis	6th Series Vol.18 p.187
RCAHM	1925	Pembrokeshire Inventory	No.162 p.69
Nash-Williams VE	1936	Bulletin of the Board of Celtic Studies	Vol.8 Pt.II p.176 Cilgerran
Macalister RAS	1945	Corpus Inscriptorium Insulorum Celticorum	428
Nash-Williams VE	1950	ECMs of Wales	No.305 p.184
MOW	1965	AMs England & Wales	p.151
Macalister RAS	1921	Transactions of the Carmarthenshire Antiquarian Society	Vol.15 p.23
	1926-7	Transactions of the Carmarthenshire Antiquarian Society	Vol.20 p.31

**Manuscript**

**Text**

Rees SE	1981	Pemb.SAMs	No.144
CADW	1986	PtSAM144	
Ludlow ND	2003	Cadw Early Medieval Ecclesiastical Sites Project Part 2	
Edwards N	forthcoming	A Corpus of Early Medieval Inscribed Stones and Stone Sculpture in Wales Vol. 2 The South West	

**Other sources**

Ordnance Survey	1966		SN14 SE9
Pembrokeshire County Museum	1980	Card Index	E707

**PRN:** 1200  
**NGR:** SN11952180  
**Parish:** Llandissilio West  
**Site Name:** EVOLENGGUS STONE  
**Site Type:** INSCRIBED STONE Early medieval  
**Form:** O.Struct/A  
**Land Use:**  
**Vegetation:**  
**Site Status:**  
**Area Status:**  
**Ownership:** ECL  
**Part of:**  
**Consists of:**  
**Associated with:** 918;919;1201;1202;46810  
**Siting:**  
**Orientation:**  
**Aspect:**  
**Proximity:**  
**Views:**  
**Description:** Group I ECM (Latin-inscribed stone), built into the external S wall of Llandysilio parish church nave (PRN 918), of 6th- early 7th century date (Edwards forthcoming). First recorded in 1859 when it was in its present position, where it was probably moved when the church was restored in 1838 (ibid.). See associated ECMs, PRNs 919, 1201 & 1202.

**Associated Artefacts:**

Type	Material	Quantity	Description
Inscribed stone	Stone	1	Llandissilio church. Built into south wall of nave Latin inscription EUOLENGG- FIL- LITOGENI HIC IACIT

**References:**

**Published**

**Text**

Westwood JO 1860 Archaeologia Cambrensis 3rd Series Vol.6 p.53 56-7

**Other sources**

Hubner E 1876 Inscriptiones Britanniae Christianae No.98  
 Westwood JO 1879 Lapidarium Walliae p.113 Pl.LIII 5  
 1875 Archaeologia Cambrensis 4th Series Vol.6 p.186  
 Westwood JO 1875 Archaeologia Cambrensis 4th Series Vol.6 p.284  
 Brash RR 1875 Archaeologia Cambrensis 4th Series Vol.6 p.285  
 1896 Archaeologia Cambrensis 5th Series Vol.13 p.135 290 302  
 Rhys J 1897 Early Inscribed Stones in Wales p.7  
 1898 Archaeologia Cambrensis 5th Series Vol.15 p.275  
 Laws & Owen 1908 Pembrokeshire Archaeological Survey 120-3  
 RCAHM 1925 Pembrokeshire Inventory No.448(ii) p.160 Fig.151  
 Nash-Williams VE 1936 Bulletin of the Board of Celtic Studies Vol.8 Pt.II p.178 Llandysilio West (b)  
 Macalister RAS 1945 Corpus Inscriptorium Insulorum Celticorum 436  
 Nash-Williams VE 1950 ECMs of Wales No.316 p.188  
 SPARC The Landsker Borderlands - Parish File  
 1905 Y Cymmrydor Vol.18 p.50  
 Thomas Rev.OJ 1907 Archaeologia Cambrensis 6th Series Vol.7 p.243 Illust p.245  
 Macalister RAS 1945 Corpus Inscriptorium Insulorum Celticorum No.436

**Manuscript**

**Text**

Ludlow ND 2003 Cadw Early Medieval Ecclesiastical Sites Project Part 2  
 Edwards N forthcoming A Corpus of Early Medieval Inscribed Stones and Stone Sculpture in Wales Vol. 2 The South West

**Ground Photographs**

DAT 1984 SMR 41-30

**Other sources**

Ordnance Survey 1965 SN12 SW3  
 Pembrokeshire County Museum 1980 Card Index E720  
 DAT 1984 SRF



**PRN:** 1201  
**NGR:** SN11952180  
**Parish:** Llandissilio West  
**Site Name:** RIAT STONE  
**Site Type:** INSCRIBED STONE Early medieval  
**Form:** O.Struct/C  
**Land Use:**  
**Vegetation:**  
**Site Status:**  
**Area Status:**  
**Ownership:** ECL  
**Part of:**  
**Consists of:**  
**Associated with:** 918;919;1200;1202;46810  
**Siting:**  
**Orientation:**  
**Aspect:**  
**Proximity:**  
**Views:**

**Description:** Fragment of Group I ECM (Latin-inscribed stone), built into the external S wall of Llandysilio parish church nave (PRN 918), of 5th-6th century date (Edwards forthcoming). First recorded in 1896 when it was in its present position, where it was probably moved when the church was restored in 1838 (ibid.). See associated ECMs, PRNs 919, 1200 & 1202.

**Associated Artefacts:**

Type	Material	Quantity	Description
Inscribed stone	Stone	1	Latin inscription ( )RIAT( ) built into nave in Llandissilio church SN11952180

**References:**

**Published**

**Other sources**

RCAHM	1925	Pembrokeshire Inventory	No.448(iii) p.160
Nash-Williams VE	1936	Bulletin of the Board of Celtic Studies	Vol.8 Pt.II p.178 Llandysilio West (c)
Macalister RAS	1945	Corpus Inscriptorium Insulorum Celticorum	437
Nash-Williams VE SPARC	1950	ECMs of Wales The Landsker Borderlands - Llandissilio	No.317 p.188 Parish File
Thomas Rev.OJ	1907	Archaeologia Cambrensis	6th Series Vol.7 p.243 Illust p.245

**Manuscript**

**Text**

Ludlow ND	2003	Cadw Early Medieval Ecclesiastical Sites Project Part 2	
Edwards N	forthcoming	A Corpus of Early Medieval Inscribed Stones and Stone Sculpture in Wales Vol. 2 The South West	

**Other sources**

Ordnance Survey	1965		SN12 SW3
Pembrokeshire County Museum	1980	Card Index	E721

**Negative References:**

**PRN:** 1202  
**NGR:** SN11952180  
**Parish:** Llandissilio West  
**Site Name:** ST TYSSILIO'S CROSS  
**Site Type:** INSCRIBED STONE Early medieval  
**Form:** O.Struct/B  
**Land Use:**  
**Vegetation:**  
**Site Status:**  
**Area Status:**  
**Ownership:** ECL  
**Part of:**  
**Consists of:**  
**Associated with:** 918;919;1200;1201;46810  
**Siting:**  
**Orientation:**  
**Aspect:**  
**Proximity:**  
**Views:**

**Description:** Incomplete Group II ECM (cross-carved stone), built into the external SW corner of Llandysilio parish church nave (PRN 918), of 7th-8th century date (Edwards forthcoming). First recorded in 1859 when it was in its present position, where it was probably moved when the church was restored in 1838 (ibid.). See associated ECMs, PRNs 919, 1200 & 1201.

**Associated Artefacts:**

Type	Material	Quantity	Description
Inscribed stone	Stone	1	Incised ring cross built into south-west angle of Llandissilio church SN11952180

**References:**

**Published**

**Text**

Westwood JO 1860 Archaeologia Cambrensis 3rd Series Vol.6 p.57

**Other sources**

Westwood JO	1879	Lapidarium Walliae	p.113-4 Pl.LIII 4
Allen R	1896	Archaeologia Cambrensis	5th Series Vol.13 p.290
RCAHM	1925	Pembrokeshire Inventory	No.448(iv) p.160
Nash-Williams VE	1936	Bulletin of the Board of Celtic Studies	Vol.8 Pt.II p.178 Llandysilio West (d)
Nash-Williams VE	1950	ECMs of Wales	No.318 p.188
SPARC		The Landsker Borderlands - Llandissilio	Parish File

**Manuscript**

**Text**

Ludlow ND	2003	Cadw Early Medieval Ecclesiastical Sites Project Part 2
Edwards N	forthcoming	A Corpus of Early Medieval Inscribed Stones and Stone Sculpture in Wales Vol. 2 The South West

**Other sources**

Ordnance Survey	1965		SN12 SW3
Pembrokeshire County Museum	1980	Card Index	E722

**Negative References:**

**PRN:** 1211  
**NGR:** SN25083546  
**Parish:** Clydey  
**Site Name:** DOBITUCI STONE;CLYDAU PARISH CHURCH  
**Site Type:** INSCRIBED STONE Early Medieval  
**Form:** O.Struct/B  
**Land Use:**  
**Vegetation:**  
**Site Status:**  
**Area Status:**  
**Ownership:** ECL  
**Part of:**  
**Consists of:**  
**Associated with:** 1065;1066;1212;46783;46784  
**Siting:**  
**Orientation:**  
**Aspect:**  
**Proximity:**  
**Views:**

**Description:** Group I ECM (Latin- and Ogam-inscribed stone, with a secondary incised cross) in Clydey parish church (PRN 1065), of 5th- early 6th century date (Edwards forthcoming). First recorded by Edward Lhuyd in c.1700 when it was lying in Eglwys Trisant (PRN 46784), a possible 'capel-y-bedd' or grave chapel formerly situated in Clydey parish churchyard (ibid.); it may therefore have been more-or-less in situ. It was moved into the church between 1859 and 1889 (ibid.).

**Associated Artefacts:**

Type	Material	Quantity	Description
Inscribed stone	Stone	1	At St.Clydai's church SN25083546. Inscribed in Ogam D(O)V(A)TUCEAS & Latin DOB(I)TVCI FILIVS EVOLENG(I) 5th-6th.c also a ring cross 7th-9th c.

**References:**

**Published**

**Text**

Westwood JO	1860	Archaeologia Cambrensis	3rd Series Vol.6 p.226-228 Illust.
Brash RR	1874	Archaeologia Cambrensis	4th Series Vol.5 p.280-284 Illust.

**Other sources**

Hubner E	1876	Inscriptiones Britanniae Christianae	No.109
Westwood JO	1879	Lapidarium Walliae	p.124-6 Pl.LIX 1
	1875	Archaeologia Cambrensis	4th Series Vol.6 p.186 283-4 285
Robinson GE	1876	Archaeologia Cambrensis	4th Series Vol.7 p.142
Allen JR	1889	Archaeologia Cambrensis	5th Series Vol.6 p.310
	1897	Archaeologia Cambrensis	5th Series Vol.14 p.128
Rhys J	1897	Early Inscribed Stones in Wales	p.5
Laws & Owen	1908	Pembrokeshire Archaeological Survey	29-3(3)
Rhys J	1918	Archaeologia Cambrensis	6th Series Vol.18 p.188
RCAHM	1925	Pembrokeshire Inventory	No.184(iii) p.75
Nash-Williams VE	1936	Bulletin of the Board of Celtic Studies	Vol.8 Pt.II p.177 Clydai (c)
Macalister RAS	1945	Corpus Inscriptorium Insulorum Celticorum	431
Nash-Williams VE	1950	ECMsof Wales	No.308 p.186
Macalister RAS	1921	Transactions of the Carmarthenshire Antiquarian Society	Vol.15 p.29
Macalister RAS	1922	Archaeologia Cambrensis	7th Series Vol.12 p.214

**Manuscript**

**Text**

Ludlow ND	2003	Cadw Early Medieval Ecclesiastical Sites Project Part 2	
Edwards N	forthcoming	A Corpus of Early Medieval Inscribed Stones and Stone Sculpture in Wales Vol. 2 The South West	

**Other sources**

Ordnance Survey	1966		SN23 NE1
Pembrokeshire County Museum	1980	Card Index	E710
DAT	1983	CR	1065

**Negative References:**

--	--	--	--

**PRN:** 1212  
**NGR:** SN25083546  
**Parish:** Clydey  
**Site Name:** SOLINI STONE;CLYDAU PARISH CHURCH  
**Site Type:** INSCRIBED STONE Early Medieval  
**Form:** O.Struct/B  
**Land Use:**  
**Vegetation:**  
**Site Status:**  
**Area Status:**  
**Ownership:** ECL

**Part of:**  
**Consists of:**  
**Associated with:** 1065;1066;1211;46783;46784

**Siting:**  
**Orientation:**  
**Aspect:**  
**Proximity:**  
**Views:**

**Description:** Group I ECM (Latin- and Ogam-inscribed stone) in Clydey parish church (PRN 1065), of late 5th-early 6th century date (Edwards forthcoming). First recorded in 1849 when it was built into the churchyard wall, where it may have been more-or-less in situ; it had been moved into the church by 1896 (ibid.).

**Associated Artefacts:**

Type	Material	Quantity	Description
Inscribed stone	Stone	1	At St.Clydai's church SN25083546. Latin inscription SOLINI FILIVS VENDONI 5th-6th c.

**References:**

**Published**

**Text**

Westwood JO	1860	Archaeologia Cambrensis	3rd Series Vol.6 p.223-225 Illust.
Brash RR	1874	Archaeologia Cambrensis	4th Series Vol.5 p.277-278 Illust.

**Other sources**

Hubner E	1876	Inscriptiones Britanniae Christianae	No.111
Westwood JO	1879	Lapidarium Walliae	p.122-3 Pl.LIX 3
Allen R	1896	Archaeologia Cambrensis	5th Series Vol.13 p.290 302
	1849	Archaeologia Cambrensis	1st Series Vol.4 p.150
Rhys J	1897	Early Inscribed Stones in Wales	p.5
Laws & Owen	1908	Pembrokeshire Archaeological Survey	29-3(1)
Rhys J	1918	Archaeologia Cambrensis	6th Series Vol.18 p.188
RCAHM	1925	Pembrokeshire Inventory	No.184(i) p.75
Nash-Williams VE	1936	Bulletin of the Board of Celtic Studies	Vol.8 Pt.II p.177 Clydai (b)
Macalister RAS	1945	Corpus Inscriptorium Insulorum Celticorum	429
Nash-Williams VE	1950	ECMs of Wales	No.307 p.186
	1921	Transactions of the Carmarthenshire Antiquarian Society	Vol.15 p.29
Macalister RAS	1922	Archaeologia Cambrensis	7th Series Vol.2 p.212
Macalister RAS	1945	Corpus Inscriptorium Insulorum Celticorum	No.429

**Manuscript**

**Text**

Ludlow ND	2003	Cadw Early Medieval Ecclesiastical Sites Project Part 2	
Edwards N	forthcoming	A Corpus of Early Medieval Inscribed Stones and Stone Sculpture in Wales Vol. 2 The South West	

**Other sources**

Ordnance Survey	1966		SN23 NE1
Pembrokeshire County Museum	1980	Card Index	E708
DAT	1983	CR	1065

**Negative References:**

--	--	--	--



**PRN:** 1215  
**NGR:** SN16404591  
**Parish:** St Dogmaels Rural  
**Site Name:** SAGRANUS STONE  
**Site Type:** INSCRIBED STONE Early medieval  
**Form:** O.Struct/B  
**Land Use:**  
**Vegetation:**  
**Site Status:**  
**Area Status:**  
**Ownership:** ECL  
**Part of:**  
**Consists of:**  
**Associated with:** 1090;1216;1217;1218;1219;1221;1222;4998  
**Siting:**  
**Orientation:**  
**Aspect:**  
**Proximity:**  
**Views:**

**Description:** Group I ECM (Latin- and Ogam-inscribed stone), of probable 5th - 6th century date, now in St Dogmaels church PRN 4998 (Edwards forthcoming). It was first recorded in the 1690s when it stood in the ruins of St Dogmaels Abbey (ibid.). It was subsequently used as a gatepost and footbridge, and in 1858 it was built into the vicarage wall. Moved to its present location before 1917 (ibid.). Possibly not in situ?; monastery may have moved to present site after 6th century.

**Associated Artefacts:**

Type	Material	Quantity	Description
Inscribed stone	Stone	1	In St.Dogmaels parish church PRN 4998. 5th-6th c. Inscribed in Ogam SAGRAGNI MAQI CUNATAMI & Latin SAGRANI FILI CVNOTANI Cast No.01.126 in NMW

**References:**

**Published**

**Text**

	1859	Archaeologia Cambrensis	3rd Series Vol.5 p.345-338
Westwood & Longueville	1860	Archaeologia Cambrensis	3rd Series Vol.6 p.128-136 247
Jones J			
Longueville Jones H	1861	Archaeologia Cambrensis	3rd Series Vol.7 p.44-45
Brash RR	1869	Archaeologia Cambrensis	3rd Series Vol.15 p.155
Pritchard EM	1907	The history of St.Dogmaels Abbey	p.14-5

**Other sources**

Hubner E	1876	Inscriptiones Britanniae Christianae	No.106
Westwood JO	1879	Lapidarium Walliae	p.115-7 Pl.LIV 2
Allen R	1896	Archaeologia Cambrensis	5th Series Vol.13 p.299
Lhuyd E	1695	Camden's Britannia	ed.Gibson Col.763
Lhuyd E	1698	Parochialia	Archaeologia Cambrensis Supplement III 1910-11 p.103
	1858	Archaeologia Cambrensis	3rd Series Vol.4 p.461
William R	1860	Archaeologia Cambrensis	3rd Series Vol.6 p.244-245
	1872	Archaeologia Cambrensis	4th Series Vol.3 p.356
	1873	Archaeologia Cambrensis	4th Series Vol.4 p.77
Laws E	1888	Little England Beyond Wales	p.60
Rhys J	1897	Early Inscribed Stones in Wales	p.5
Laws & Owen	1908	Pembrokeshire Archaeological Survey	1-3
Rhys J	1918	Archaeologia Cambrensis	6th Series Vol.18 p.187
RCAHM	1925	Pembrokeshire Inventory	No.1011(i) p.358 Fig.305(i)
Nash-Williams VE	1936	Bulletin of the Board of Celtic Studies	Vol.8 Pt.II p.184 St.Dogmaels (a)
Macalister RAS	1945	Corpus Inscriptorium Insulorum Celticorum	449
Nash-Williams VE	1950	ECMs of Wales	No.384 p.211-3
Radford CAR	1962	St.Dogmaels Abbey Guide	No.1 p.26
	1905	Archaeologia Cambrensis	6th Series Vol.5 p.167 GP
	1916-17	Transactions of the Carmarthenshire Antiquarian Society	Vol.11 p.36
	1917	Y Cymmrydor	Vol.27 p.17
Macalister RAS	1921	Transactions of the Carmarthenshire Antiquarian Society	Vol.15 p.23
	1922	Archaeologia Cambrensis	7th Series Vol.2 p.213
	1926-7	Transactions of the Carmarthenshire Antiquarian Society	Vol.20 p.31
	1928	Archaeologia Cambrensis	7th Series Vol.8 p.288

**Manuscript**

**Text**

Sambrook RP	2000	St Dogmaels Historic Audit	SMR Library
Ludlow ND	2003	Cadw Early Medieval Ecclesiastical Sites Project Part 2	
Edwards N	forthcoming	A Corpus of Early Medieval Inscribed Stones and Stone Sculpture in Wales Vol. 2 The South West	

**Other sources**

Ordnance Survey	1974		SN14 NE5
Pembrokeshire County Museum	1980	Card Index	E696

**Negative References:**

**PRN:** 1216  
**NGR:** SN16404591  
**Parish:** St Dogmaels Rural  
**Site Name:** ST DOGMAEL'S CHURCH  
**Site Type:** INSCRIBED STONE Early medieval  
**Form:** O.Struct/B  
**Land Use:**  
**Vegetation:**  
**Site Status:**  
**Area Status:**  
**Ownership:** ECL  
**Part of:**  
**Consists of:**  
**Associated with:** 1090;1215;1217;1218;1219;1221;1222;4998  
**Siting:**  
**Orientation:**  
**Aspect:**  
**Proximity:**  
**Views:**

**Description:** Group II ECM (incomplete cross-carved slab), of probable 8th century date, now in St Dogmaels Church PRN 4998 (Edwards forthcoming). It was first recorded in the 1870s among the ruins of St Dogmaels Abbey (ibid.). It was apparently rediscovered in 1914 and moved to its present location before 1917 (ibid.). Possibly +/- in situ.

**Associated Artefacts:**

Type	Material	Quantity	Description
Inscribed stone	Stone	1	In St.Dogmaels church PRN 4998 Maltese ring cross 8th c.

**References:**

**Published**

**Other sources**

Laws & Owen	1908	Pembrokeshire Archaeological Survey	1-3
RCAHM	1925	Pembrokeshire Inventory	No.1011(iii) p.358 Fig.305(vi)
Nash-Williams VE	1936	Bulletin of the Board of Celtic Studies	Vol.8 Pt.II p.184 St.Dogmaels (f)
Nash-Williams VE	1950	ECMs of Wales	No.388 p.213
Radford CAR	1962	St.Dogmaels Abbey Guide	No.2 p.26
	1917	Y Cymmrydor	Vol.27 p.17
	1926-7	Transactions of the Carmarthenshire Antiquarian Society	Vol.20 p.31

**Manuscript**

**Text**

Sambrook RP	2000	St Dogmaels Historic Audit	SMR Library
Ludlow ND	2003	Cadw Early Medieval Ecclesiastical Sites Project Part 2	
Edwards N	forthcoming	A Corpus of Early Medieval Inscribed Stones and Stone Sculpture in Wales Vol. 2 The South West	

**Other sources**

Ordnance Survey	1974		SN14 NE5
-----------------	------	--	----------

**Negative References:**

**PRN:** 1217  
**NGR:** SN16404591  
**Parish:** St Dogmaels Rural  
**Site Name:** ST DOGMAEL'S CHURCH  
**Site Type:** INSCRIBED STONE Early medieval  
**Form:** O.Struct/C  
**Land Use:**  
**Vegetation:**  
**Site Status:**  
**Area Status:**  
**Ownership:** ECL  
**Part of:**  
**Consists of:**  
**Associated with:** 1090;1215;1216;1218;1219;1221;1222;4998  
**Siting:**  
**Orientation:**  
**Aspect:**  
**Proximity:**  
**Views:**  
**Description:** Group II ECM (fragmentary carved pillar), of probable 8th - early 9th century date, now in St Dogmaels Church PRN 4998 (Edwards forthcoming). It was first recorded in the 1870s among the ruins of St Dogmaels Abbey (ibid.). By 1896 it was in the vicarage grounds, and had been moved to its present location before 1917 (ibid.). Possibly +/- in situ.

**Associated Artefacts:**

Type	Material	Quantity	Description
Inscribed stone latin ring cross 7th-8	Stone	1	In St.Dogmaels parish church PRN 4998 lower half of

**References:**

**Published**

**Other sources**

Westwood JO	1879	Lapidarium Walliae	p.129 Pl.LXI 1
Allen R	1896	Archaeologia Cambrensis	5th Series Vol.13 p.290
RCAHM	1925	Pembrokeshire Inventory	No.1011(vi) p.359 Fig.305(iv)
Nash-Williams VE	1936	Bulletin of the Board of Celtic Studies	Vol.8 Pt.II p.184 St.Dogmaels (d)
Nash-Williams VE	1950	ECMs of Wales	No.386 p.213
Radford CAR	1962	St.Dogmaels Abbey Guide	No.3 p.27
	1917	Y Cymmrydor	Vol.27 p.17
	1926-7	Transactions of the Carmarthenshire Antiquarian Society	Vol.20 p.31

**Manuscript**

**Text**

Sambrook RP	2000	St Dogmaels Historic Audit	SMR Library
Ludlow ND	2003	Cadw Early Medieval Ecclesiastical Sites Project Part 2	
Edwards N	forthcoming	A Corpus of Early Medieval Inscribed Stones and Stone Sculpture in Wales Vol. 2 The South West	

**Other sources**

Ordnance Survey	1974		SN14 NE5
-----------------	------	--	----------

**Negative References:**

PRN: 1218  
 NGR: SN16494585  
 Parish: St Dogmaels Rural  
 Site Name: ST DOGMAEL'S ABBEY  
 Site Type: INSCRIBED STONE Early medieval?;Medieval?  
 Form: O.Struct/C  
 Land Use:  
 Vegetation:  
 Site Status:  
 Area Status:  
 Ownership:  
 Part of:  
 Consists of:  
 Associated with: 1090;1215;1216;1217;1219;1221;1222  
 Siting:  
 Orientation:  
 Aspect:  
 Proximity:  
 Views:

**Description:** Fragmentary carved pillar with inscription, possibly early medieval but could be a post-Conquest monument (Edwards forthcoming). Until 1999 was in St Dogmaels Abbey infirmary, near where it was first recorded in 1908 (ibid.). Probably +/- in situ. Now in nearby Coach House PRN 39182.

**Associated Artefacts:**

Type	Material	Quantity	Description
Inscribed stone	Stone	1	At St.Dogmaels Abbey 39178 SN1641458639178 lower half of Latin ring cross design includes letters D & I. Now in nearby Coach House PRN 39182. Cast No.Pro.158 in NMW

**References:**

**Published**

**Other sources**

Laws & Owen	1908	Pembrokeshire Archaeological Survey	1-3
RCAHM	1925	Pembrokeshire Inventory	No.1011(ii) p.358 Fig.305(ii)
Nash-Williams VE	1936	Bulletin of the Board of Celtic Studies	Vol.8 Pt.II p.184 St.Dogmaels (g)
Nash-Williams VE	1950	ECMs of Wales	No.387 p.213
Radford CAR	1962	St.Dogmaels Abbey Guide	No.5 p.27-8

**Manuscript**

**Text**

Sambrook RP	2000	St Dogmaels Historic Audit	SMR Library
Ludlow ND	2003	Cadw Early Medieval Ecclesiastical Sites Project Part 2	
Edwards N	forthcoming	A Corpus of Early Medieval Inscribed Stones and Stone Sculpture in Wales Vol. 2 The South West	

**Other sources**

Ordnance Survey	1974		SN14 NE5
Pembrokeshire County Museum	1980	Card Index	E676



**Negative References:**

**PRN:** 1219  
**NGR:** SN16494585  
**Parish:** St Dogmaels Rural  
**Site Name:** ST DOGMAEL'S ABBEY  
**Site Type:** INSCRIBED STONE Early medieval  
**Form:** O.Struct/C  
**Land Use:**  
**Vegetation:**  
**Site Status:**  
**Area Status:**  
**Ownership:**  
**Part of:**  
**Consists of:**  
**Associated with:** 1090;1215;1216;1217;1218;1221;1222  
**Siting:**  
**Orientation:**  
**Aspect:**  
**Proximity:**  
**Views:**

**Description:** Group II ECM (incomplete cross-carved pillar), of probable 8th - early 9th century date, now in the Coach House, St Dogmaels PRN 39182 (Edwards forthcoming). It was first recorded in the 1870s among the ruins of St Dogmaels Abbey (ibid.). By 1896 it was in the vicarage grounds, but had been moved back into the abbey by 1917 (ibid.). Possibly +/- in situ. Moved to its present location c.1999.

**Associated Artefacts:**

Type	Material	Quantity	Description
Inscribed stone	Stone	1	At St.Dogmael's Abbey Coach House PRN 39182. Cast No.01.122.1 in NMW

**References:**

**Published**

**Other sources**

Westwood JO	1879	Lapidarium Walliae	p.129 Pl.LXI 2
Allen R	1896	Archaeologia Cambrensis	5th Series Vol.13 p.290
Laws & Owen	1908	Pembrokeshire Archaeological Survey	1-3
RCAHM	1925	Pembrokeshire Inventory	No.1011(v) p.359 Fig.305(v)
Nash-Williams VE	1936	Bulletin of the Board of Celtic Studies	Vol.8 Pt.II p.184 St.Dogmaels (c)
Nash-Williams VE	1950	ECMs of Wales	No.385 p.213
Radford CAR	1962	St.Dogmaels Abbey Guide	No.4 p.27

**Manuscript**

**Text**

Sambrook RP	2000	St Dogmaels Historic Audit	SMR Library
Ludlow ND	2003	Cadw Early Medieval Ecclesiastical Sites Project Part 2	
Edwards N	forthcoming	A Corpus of Early Medieval Inscribed Stones and Stone Sculpture in Wales Vol. 2 The South West	

**Other sources**

Ordnance Survey	1974		SN14 NE5
-----------------	------	--	----------

**Negative References:**

**PRN:** 1221  
**NGR:** SN16494585  
**Parish:** St Dogmaels Rural  
**Site Name:** ALTAR STONE  
**Site Type:** INSCRIBED STONE Early medieval  
**Form:** O.Struct/B

**Land Use:**  
**Vegetation:**  
**Site Status:**  
**Area Status:**  
**Ownership:**  
**Part of:**  
**Consists of:**

**Associated with:** 1090;1215;1216;1217;1218;1219;1222

**Siting:**

**Orientation:**

**Aspect:**

**Proximity:**

**Views:**

**Description:** Group II ECM (cross-carved pillar), of possible 8th - early 9th century date, now in the Coach House, St Dogmaels PRN 39182 (Edwards forthcoming). It was first recorded in 1949, re-used in the 13th century footings of the Chapter House, St Dogmaels Abbey (ibid.). Probably +/- in situ. Moved to its present location c.1999.

**Associated Artefacts:**

Type	Material	Quantity	Description
Inscribed stone	Stone	1	At St.Dogmaels Abbey SN16414586 incised cross 8th-9th c. ? Now in Coach House PRN 39182

**References:**

**Published**

**Other sources**

RCAHM	1925	Pembrokeshire Inventory	No.1011(vii) p.359
Radford CAR	1962	St.Dogmaels Abbey Guide	No.7 p.28
	1926-7	Transactions of the Carmarthenshire Antiquarian Society	Vol.20 p.31

**Manuscript**

**Text**

Sambrook RP	2000	St Dogmaels Historic Audit	SMR Library
Ludlow ND	2003	Cadw Early Medieval Ecclesiastical Sites Project Part 2	
Edwards N	forthcoming	A Corpus of Early Medieval Inscribed Stones and Stone Sculpture in Wales Vol. 2 The South West	

**Other sources**

Ordnance Survey	1974		SN14 NE5
-----------------	------	--	----------

**Negative References:**

**PRN:** 1288  
**NGR:** SN00852976  
**Parish:** Puncteston  
**Site Name:** CUNISCUS STONE  
**Site Type:** INSCRIBED STONE Early medieval  
**Form:** O.Struct/E  
**Land Use:**  
**Vegetation:**  
**Site Status:**  
**Area Status:**  
**Ownership:**  
**Part of:**  
**Consists of:**  
**Associated with:** 12570;15265  
**Siting:**  
**Orientation:**  
**Aspect:**  
**Proximity:**  
**Views:**  
**Description:** Lost Group I ECM (Latin-inscribed stone), of probable 6th century date (Edwards forthcoming). It was recorded in 1698 when it was 'pitched on end the south side of (Puncteston parish) church' (ibid). This is the only record of the stone.

**Associated Artefacts:**

Type	Material	Quantity	Description
Inscribed stone	Stone	1	Formerly in Puncteston churchyard SN00852975. Lost. Latin inscription CVNISCVS FILI NEMAGLI

**References:**

**Published**

**Other sources**

RCAHM	1925	Pembrokeshire Inventory	No.873 p.299
Nash-Williams VE	1936	Bulletin of the Board of Celtic Studies	Vol.8 Pt.II p.182 Puncteston
Macalister RAS	1945	Corpus Inscriptorium Insulorum Celticorum	447
Nash-Williams VE	1950	ECMs of Wales	No.369 p.205

**Manuscript**

**Text**

Ludlow ND	2003	Cadw Early Medieval Ecclesiastical Sites Project Part 2	
Edwards N	forthcoming	A Corpus of Early Medieval Inscribed Stones and Stone Sculpture in Wales Vol. 2 The South West	

**Other sources**

Ordnance Survey	1966	Stowe Ms 1024	SN02 NW13
Pembrokeshire County Museum	1980	Card Index	E666
DAT	1982	CR	DocumentedMed. church 12570 & present church 15265
DAT	1984	CR	12570

**Negative References:**

**PRN:** 1303  
**NGR:** SN04442584  
**Parish:** Llys-y-fran  
**Site Name:** VELINDRE FARM STONE;VELINDRE PILLAR CROSS  
**Site Type:** INSCRIBED STONE Early medieval  
**Form:** O.Struct/M  
**Land Use:** Other  
**Vegetation:**  
**Site Status:** SAM  
**Area Status:**  
**Ownership:** Pri  
**Part of:**  
**Consists of:**  
**Associated with:** 46830  
**Siting:**  
**Orientation:**  
**Aspect:**  
**Proximity:**  
**Views:**  
**Description:** Group II ECM (cross-carved stone), of probable 7th - 9th century date (Edwards forthcoming). Now standing against a field boundary, alongside the entrance trackway to Velindre Farm. First recorded in 1901 when it was in use as a gatepost on the farm. It is of local stone, and thought by Edwards to mark 'an otherwise unknown Christian site in the neighbourhood' (ibid.). It lies 200m ENE of Velindre Earthwork, a probable iron age defended enclosure (PRN 1301). This enclosure is possibly the Christian site, ie. possibly re-used as an early medieval (and later?) cemetery (PRN 46830).

**Associated Artefacts:**

Type	Material	Quantity	Description
Inscribed stone	Stone	1	In hedgebank SN0442584. 7th-9th c. Latin linear cross within a half-ring on a triangular base

**References:**

**Published**

**Other sources**

RCAHM	1925	Pembrokeshire Inventory	No.611 p.200
Nash-Williams VE	1936	Bulletin of the Board of Celtic Studies	Vol.8 Pt.II p.179 Llysfran
Nash-Williams VE	1950	ECMs of Wales	No.344 p.193
Lewis JM	1976	Welsh Antiquity	p.190

**Manuscript**

**Text**

Rees SE	1981	Pemb.SAMs	No.236
CADW	1987	AM107	SAM File
CADW	1991	AM107	SAM File
CADW	1999	AM107	SAM file PE236
Ludlow ND	2003	Cadw Early Medieval Ecclesiastical Sites Project Part 2	
Edwards N	forthcoming	A Corpus of Early Medieval Inscribed Stones and Stone Sculpture in Wales Vol. 2 The South West	

**Other sources**

Ordnance Survey	1974		SN02 NW24
Pembrokeshire County Museum	1980	Card Index	E645



**Negative References:**

**PRN:** 1311  
**NGR:** SN08312739  
**Parish:** Maenclochog  
**Site Name:** ANDAGELLI STONE  
**Site Type:** INSCRIBED STONE Early Medieval  
**Form:** O.Struct/M  
**Land Use:**  
**Vegetation:**  
**Site Status:**  
**Area Status:**  
**Ownership:** ECL  
**Part of:**  
**Consists of:**  
**Associated with:** 1275;1310;2880;4454  
**Siting:**  
**Orientation:**  
**Aspect:**  
**Proximity:**  
**Views:**

**Description:** Group I ECM (Latin- and Ogam-inscribed stone) from Llandeilo Llwydarth parish church (PRNs 1275 & 1310), of 5th- mid 6th century date, with an incised cross probably added in the 7th-9th century (Edwards forthcoming). First recorded in c.1698 when it was standing at the E end of Llandeilo Llwydarth church, where it may have been more-or-less in situ (ibid.). Associated with ECM PRN 2880, also from Llandeilo Llwydarth. Both were moved into Maenclochog Church (PRN 4454) in 1959.

**Associated Artefacts:**

Type	Material	Quantity	Description
Inscribed stone	Stone	1	At St.Teilo's church Ogam inscription (A)NDAGELLI MACU CAV(ETI) & Latin ANDAGELL- IACIT FILI CAVET- 5th-6th c. and later incised cross 7th-9thc. Now at Maenclochog church

**References:**

**Published**

**Text**

Allen JR 1889 Archaeologia Cambrensis 5th Series Vol.6 p.307 Illust.

**Other sources**

Allen R	1896	Archaeologia Cambrensis	5th Series Vol.13 p.291 300
Collier C	1889	Archaeologia Cambrensis	5th Series Vol.6 p.177
Rhys J	1889	Archaeologia Cambrensis	5th Series Vol.6 p.312
	1893	Archaeologia Cambrensis	5th Series Vol.10 p.286
	1898	Archaeologia Cambrensis	5th Series Vol.15 p.276
Laws & Owen	1908	Pembrokeshire Archaeological Survey	119-8
RCAHM	1925	Pembrokeshire Inventory	No.432(i) p.156
Nash-Williams VE	1936	Bulletin of the Board of Celtic Studies	Vol.8 Pt.II p.177 Llandeilo (a)
Macalister RAS	1945	Corpus Inscriptorium Insulorum Celticorum	433
Nash-Williams VE	1950	ECMs of Wales	No.313 p.187-8
	1905	Y Cymmrydor	Vol.18 p.61
Macalister RAS	1921	Transactions of the Carmarthenshire Antiquarian Society	Vol.15 p.30
Lewis JM	1964	Archaeologia Cambrensis	Vol.113 p.168

**Manuscript**


**Text**

Rees SE	1981	Pemb.SAMs	No.146
CADW	1991	AM107	SAM File
CADW	1997	AM107	SAM file Pe 146
Edwards N	forthcoming	A Corpus of Early Medieval Inscribed Stones and Stone Sculpture in Wales Vol. 2 The South West	

**Other sources**

Ordnance Survey	1964		SN02 NE4
DAT	1976	CR	Early Christian Site 1275
Pembrokeshire County Museum	1980	Card Index	E717
DAT	1983	CR	2880-other ECM from St.Teilo's church
Ludlow ND	2003	Cadw Early Medieval Ecclesiastical Sites Project Part 2	

**Negative References:**



**PRN:** 1314  
**NGR:** SN054279  
**Parish:** Henry's Moat  
**Site Name:** BERNARD'S WELL STONE  
**Site Type:** INSCRIBED STONE? Unknown;Early Medieval?  
**Form:** O.Struct/E  
**Land Use:**  
**Vegetation:**  
**Site Status:**  
**Area Status:**  
**Ownership:**  
**Part of:**  
**Consists of:**  
**Associated with:** 1313;7541  
**Siting:**  
**Orientation:**  
**Aspect:**  
**Proximity:**  
**Views:**

**Description:** Lost stone mentioned by Fenton in 1811 when it stood 'pitched on end' near the ruins of St Brynach's Chapel, PRNs 1313 & 7541 (Edwards forthcoming). He described the stone as 'rudely marked with a cross'. It may have been a Group II ECM but this is by no means certain (ibid.). No illustration of the stone has survived and it appears to have gone by 1925 as the RCAHMW make no mention of it. It has been suggested that ECM PRN 46794 in Henry's Moat parish church is the same as this stone, but this is unlikely (ibid.).

**Associated Artefacts:**

Type	Material	Quantity	Description
Inscribed stone	Stone	1	Lost?

**References:**

**Published**

**Other sources**

Fenton R	1811	Hist.Tour Through Pemb	1903 Edition p.195
----------	------	------------------------	--------------------

**Manuscript**

**Text**

Ludlow ND	2003	Cadw Early Medieval Ecclesiastical Sites Project Part 2
Edwards N	forthcoming	A Corpus of Early Medieval Inscribed Stones and Stone Sculpture in Wales Vol. 2 The South West

**Other sources**

Ordnance Survey	1966		SN02 NE6
DAT	1976	CR	7541 1315

**Negative References:**

**Published**

**Others**

RCAHM

1925

Pemb

**PRN:** 1464  
**NGR:** SN05873885  
**Parish:** Newport  
**Site Name:** MAEN-Y-GROES;NEWPORT CHURCHYARD  
**Site Type:** INSCRIBED STONE Early medieval  
**Form:** O.Struct/M  
**Land Use:**  
**Vegetation:**  
**Site Status:** SAM  
**Area Status:** NPP  
**Ownership:** Pri  
**Part of:**  
**Consists of:**  
**Associated with:** 1504  
**Siting:**  
**Orientation:**  
**Aspect:**  
**Proximity:**  
**Views:**

**Description:** Group II-III ECM (cross-carved stone), of probable 7th - 9th century date, but possibly later, now in the garden of a private dwelling, Maen-y-groes, 140m SE of Newport parish church (Edwards forthcoming). It was discovered in 1877 in Newport parish churchyard (PRN 1504), where it was presumably a post-13th century import, the church being a de novo foundation of c.1200. It had been moved to its present location by 1904 (ibid.).

**Associated Artefacts:**

Type	Material	Quantity	Description
Inscribed stone	Stone	1	7th-9th c. incised circle enclosing linear cross. Now set in the centre of a lawn

**References:**

**Published**

**Other sources**

Westwood JO	1879	Lapidarium Walliae	p.131 Pl.LXIII 1
Allen R	1896	Archaeologia Cambrensis	5th Series Vol.13 p.296
RCAHM	1925	Pembrokeshire Inventory	No.814 p.271
Nash-Williams VE	1936	Bulletin of the Board of Celtic Studies	Vol.8 Pt.II p.181 Newport (a)
Nash-Williams VE	1950	ECMs of Wales	p.200 No.361
MOW	1961	AMs England & Wales	p.137
	1905	Archaeologia Cambrensis	6th Series Vol.5 p.177

**Manuscript**

**Text**

Rees SE	1981	Pemb.SAMs	No.305
CADW	1991	AM107	SAM File
Ludlow ND	2003	Cadw Early Medieval Ecclesiastical Sites Project Part 2	
Edwards N	forthcoming	A Corpus of Early Medieval Inscribed Stones and Stone Sculpture in Wales Vol. 2 The South West	

**Other sources**

Ordnance Survey	1966		SN03 NE4
Pembrokeshire County Museum	1980	Card Index	E658

**Negative References:**

**PRN:** 1465  
**NGR:** SN04903898  
**Parish:** Newport  
**Site Name:** CNWC-Y-CROGWYDD STONE;ST MARY'S CHURCH NEWPORT  
**Site Type:** INSCRIBED STONE Early medieval  
**Form:** O.Struct/M  
**Land Use:**  
**Vegetation:**  
**Site Status:** SAM  
**Area Status:** NPP  
**Ownership:**  
**Part of:**  
**Consists of:**  
**Associated with:** 1430;1438;1504;46843  
**Siting:**  
**Orientation:**  
**Aspect:**  
**Proximity:**  
**Views:**

**Description:** Group II-III ECM (cross-carved stone), of possible 7th - 9th century date, now standing in Newport parish churchyard, PRN 1504 (Edwards forthcoming). It was first recorded in 1924 when it was a gatepost to the 'enclosure shown as Cnwc-y-crogwydd, 'gallows hillock' (RCAHM 1925, No.814A, p.271). It was moved to its present location in 1953 (Edwards forthcoming). A field, named Cnwc-y-crogwydd in the tithe schedule, lies at NGR SN 0490 3898 on the S side of the A487 just W of Newport town and opposite Cnwc Farm (Newport parish, 1844). According to George Owen, Newport town gallows (PRN 1438) were located here 'and the tump where it stood is called by the inhabitants Cnwc-y-crogwydd' (Miles 1995, 45). The field is now built over, removing much of the evidence for any 'tump'. However, the use of the tump as a gallows suggests that it may have been a bronze age round barrow (PRN 1430). If so, the nearby findspot of an ECM may suggest early medieval funerary re-use of the barrow and its environs (PRN 46843).

**Associated Artefacts:**

<b>Type</b>	<b>Material</b>	<b>Quantity</b>	<b>Description</b>
Inscribed stone	Stone	1	Now at St.Mary's church SN05773896 moved from "opposite Cnwc farmhouse" 7th-9th c. incised linear Latin ring cross with three upper limbs extending beyond the ring & terminating in outward-curving cross-bars



**References:**

**Published**

**Text**

Miles D	1995	The Ancient Borough of Newport Pembs	
---------	------	---	--

**Other sources**

Laws & Owen	1908	Pembrokeshire Archaeological Survey	10-12
RCAHM	1925	Pembrokeshire Inventory	No.814A p.271
Nash-Williams VE	1936	Bulletin of the Board of Celtic Studies	Vol.8 Pt.II p.181 Newport (b)
Nash-Williams VE	1950	ECMs of Wales	p.320 No.362
MOW	1961	AMs England & Wales	p.137
DAT	1983	Archaeology in Wales	p.64 No.102 (iv)

**Manuscript**

**Text**

Rees SE	1981	Pemb.SAMs	No.304
CADW	1991	AM107	SAM File
Ludlow ND	2003	Cadw Early Medieval Ecclesiastical Sites Project Part 2	
Edwards N	forthcoming	A Corpus of Early Medieval Inscribed Stones and Stone Sculpture in Wales Vol. 2 The South West	

**Map**

	1844	Tithe Map & Apport Newport	
--	------	----------------------------	--

**Other sources**

Meridian Airmaps	1955		200-230 11078
Ordnance Survey	1966		SN03 NE5

**Negative References:**

**PRN:** 1481  
**NGR:** SN086351  
**Parish:** Nevern  
**Site Name:** TREBWLCH FARM  
**Site Type:** INSCRIBED STONE Early medieval  
**Form:** O.Struct/M  
**Land Use:** Garden  
**Vegetation:**  
**Site Status:** SAM  
**Area Status:** NPP  
**Ownership:** Pri  
**Part of:**  
**Consists of:**  
**Associated with:** 1482;1483

**Siting:**  
**Orientation:**  
**Aspect:**  
**Proximity:**  
**Views:**

**Description:** Group II ECM (cross-carved stone), of probable 7th - 9th century date, but possibly later (Edwards forthcoming). It was first recorded in 1937 when it was in use as a gatepost on Trebwlch Farm, in the former farmyard of which it now stands. Two more Group II ECMs come from Trebwlch Farm (PRNs 1482 & 1483), which lies in a 1 sq. km. area with a high concentration of ECMs (also represented by 14424 & 1503), a 'holy' well (PRN 1490) and numerous prehistoric funerary and ritual monuments including two bronze age standing stones (PRNs 1515 & 1516). Dr N Edwards considers that an early medieval cemetery +/- or chapel may therefore lie in the immediate vicinity of the farm (ibid.), but examination of aerial photographs, and field names, has not yielded any significant evidence for the location of such a site.

**Associated Artefacts:**

Type	Material	Quantity	Description
Inscribed stone	Stone	1	Two conjoined Latin ring crosses. At SN08623516 as gatepost Tre-Bwlch farm 7th-9th c. Now set in garden of farm

**References:**

**Published**

**Other sources**

Nash-Williams VE	1950	ECMs of Wales	p.197 No.357
MOW	1961	AMs England & Wales	137
	1937	Archaeologia Cambrensis	Vol.92 p.330
Nash-Williams VE	1937	Bulletin of the Board of Celtic Studies	Vol.9 Pt.I p.93
Nash-Williams VE	1937	Archaeologia Cambrensis	Vol.92 p.330
Lewis JM	1964	Archaeologia Cambrensis	Vol.113 p.168

**Manuscript**

**Text**

Rees SE	1981	Pemb.SAMs	No.234
CADW	1990	AM107	SAM File
CADW	1997	New AM107	SAM file Pe 234
Ludlow ND	2003	Cadw Early Medieval Ecclesiastical Sites Project Part 2	
Edwards N	forthcoming	A Corpus of Early Medieval Inscribed Stones and Stone Sculpture in Wales Vol. 2 The South West	


**Ground Photographs**

DAT	1984	SMR	46-68
-----	------	-----	-------

**Other sources**

Meridian Airmaps	1955		200-230 13808
CADW	1986	Request for comments on proposal to move stone	SAM File
Lewis J		PrivateIndex	
Ordnance Survey	1974		SN03 NE14
DAT	1983	CR	1482

**Negative References:**



**PRN:** 1482  
**NGR:** SN086349  
**Parish:** Nevern  
**Site Name:** TREBWLCH FARM  
**Site Type:** INSCRIBED STONE Early medieval  
**Form:** O.Struct/D  
**Land Use:**  
**Vegetation:**  
**Site Status:** SAM  
**Area Status:** NPP  
**Ownership:** Pri  
**Part of:**  
**Consists of:**  
**Associated with:** 1481;1483  
**Siting:**  
**Orientation:**  
**Aspect:**  
**Proximity:**  
**Views:**  
**Description:**

Incomplete Group II ECM (cross-carved stone), of probable 7th - 9th century date, but possibly later (Edwards forthcoming). It was first recorded in 1937 when it was uncovered in a field adjoining Trebwlch farmstead, at the edge of which it now lies prone. Two more Group II ECMs come from Trebwlch Farm (PRNs 1481 & 1483), which lies in a 1 sq. km. area with a high concentration of ECMs (also represented by 14424 & 1503), a 'holy' well (PRN 1490) and numerous prehistoric funerary and ritual monuments including two bronze age standing stones (PRNs 1515 & 1516). Dr N Edwards considers that an early medieval cemetery +/- or chapel may therefore lie in the immediate vicinity of the farm (ibid.), but examination of aerial photographs, and field names, has not yielded any significant evidence for the location of such a site.

**Associated Artefacts:**

Type	Material	Quantity	Description
Inscribed stone	Stone	1	Two conjoined linear Latin ring crosses. At SN08623499 Tre-Bwlch farm 7th-9th c. Lying at edge of field

**References:**

**Published**

**Other sources**

Nash-Williams VE	1950	ECMs of Wales	p.197 No.358
MOW	1961	AMs England & Wales	137
Nash-Williams VE	1937	Bulletin of the Board of Celtic Studies	Vol.9 Pt.I p.93
	1937	Archaeologia Cambrensis	Vol.92 p.330
Nash-Williams VE	1937	Archaeologia Cambrensis	Vol.92 p.330
Lewis JM	1964	Archaeologia Cambrensis	Vol.13 p.168

**Manuscript**

**Text**

Rees SE	1981	Pemb.SAMs	No.234
CADW	1990	AM107	SAM File
CADW	1997	New AM107	SAM file Pe 234
Ludlow ND	2003	Cadw Early Medieval Ecclesiastical Sites Project Part 2	
Edwards N	forthcoming	A Corpus of Early Medieval Inscribed Stones and Stone Sculpture in Wales Vol. 2 The South West	


**Ground Photographs**

DAT	1984	SMR	46-67
-----	------	-----	-------

**Other sources**

Meridian Airmaps	1955		200-230 13808
CADW	1986	Request for comments on proposal to move stone	SAM File
Lewis J		PrivateIndex	
Ordnance Survey	1974		SN03 NE14
DAT	1983	CR	1481

**Negative References:**



**PRN:** 1483  
**NGR:** SN08653516  
**Parish:** Nevern  
**Site Name:** TREBWLCH FARM  
**Site Type:** INSCRIBED STONE Early medieval  
**Form:** O.Struct/C  
**Land Use:**  
**Vegetation:**  
**Site Status:**  
**Area Status:** NPP  
**Ownership:**  
**Part of:**  
**Consists of:**  
**Associated with:** 1481;1482  
**Siting:**  
**Orientation:**  
**Aspect:**  
**Proximity:**  
**Views:**  
**Description:**

Group II ECM (cross-carved stone), of probable 7th - 9th century date, but possibly later (Edwards forthcoming). It was first recorded in 1937 when it was in the farmyard at Trebwllch Farm, against the wall of which it now stands, after being reported missing between 1964 and 1987. It may be a re-used standing stone (ibid.). Two more Group II ECMs come from Trebwllch Farm (PRNs 1481 & 1482), which lies in a 1 sq. km. area with a high concentration of ECMs (also represented by 14424 & 1503), a 'holy' well (PRN 1490) and numerous prehistoric funerary and ritual monuments including two bronze age standing stones (PRNs 1515 & 1516). Dr N Edwards considers that an early medieval cemetery +/- or chapel may therefore lie in the immediate vicinity of the farm (ibid.), but examination of aerial photographs, and field names, has not yielded any significant evidence for the location of such a site.

**Associated Artefacts:**

Type	Material	Quantity	Description
Inscribed stone	Stone	1	Incised linear cross. Found at Tre-Bwlch farm SN086351. 7th-9th c.

**References:**

**Published**

**Other sources**

Nash-Williams VE	1950	ECMs of Wales	p.197 No.356
	1937	Archaeologia Cambrensis	Vol.92 p.330
Nash-Williams VE	1937	Bulletin of the Board of Celtic Studies	Vol.9 Pt.I p.93
Nash-Williams VE	1937	Archaeologia Cambrensis	Vol.92 p.330
Lewis JM	1964	Archaeologia Cambrensis	Vol.113 p.168

**Manuscript**

**Text**

Ludlow ND	2003	Cadw Early Medieval Ecclesiastical Sites Project Part 2
Edwards N	forthcoming	A Corpus of Early Medieval Inscribed Stones and Stone Sculpture in Wales Vol. 2 The South West

**Other sources**

Meridian Airmaps	1955	200-230 13808
Ordnance Survey	1974	SN03 NE14

**Negative References:**

**PRN:** 1503  
**NGR:** SN09613502  
**Parish:** Nevern  
**Site Name:** TRE-HAIDD  
**Site Type:** INSCRIBED STONE Early medieval  
**Form:** O.Struct/M?  
**Land Use:**  
**Vegetation:**  
**Site Status:**  
**Area Status:** NPP  
**Ownership:**  
**Part of:**  
**Consists of:**  
**Associated with:**  
**Siting:**  
**Orientation:**  
**Aspect:**  
**Proximity:**  
**Views:**  
**Description:**

Group II-III ECM (cross-carved stone), of possible 7th - 11th century date (Edwards forthcoming). It was first recorded in 1937, but first properly located in 1966 when it was built into an outbuilding at Trehaidd Farm. It now lies prone in the garden to the N. of the farmhouse. It lies in a 1 sq. km. area with a high concentration of ECMs (PRNs 1481, 1482, 1483 & 14424), a 'holy' well (PRN 1490) and numerous prehistoric funerary and ritual monuments including two bronze age standing stones (PRNs 1515 & 1516). Dr N Edwards considers that an early medieval cemetery +/- or chapel may therefore lie in the vicinity (ibid.), but examination of aerial photographs, and field names, has not yielded any significant evidence for the location of such a site.

**Associated Artefacts:**

Type	Material	Quantity	Description
Inscribed stone	Stone	1	Incised linear cross 7th-11th c. reused in flight of steps at Trehaidd farm SN096135 now lying free

**References:**

**Manuscript**

**Text**

Ludlow ND	2003	Cadw Early Medieval Ecclesiastical Sites Project Part 2
Edwards N	forthcoming	A Corpus of Early Medieval Inscribed Stones and Stone Sculpture in Wales Vol. 2 The South West

**Other sources**

Meridian Airmaps	1955	200-230 13808
Ordnance Survey	1966	SN03 NE29
DAT	1980	SRF

**Negative References:**



**PRN:** 1508  
**NGR:** SN07713597  
**Parish:** Nevern  
**Site Name:** CILGWYN CHAPEL;ST MARY'S  
**Site Type:** INSCRIBED STONE Early medieval  
**Form:** O.Struct/M  
**Land Use:**  
**Vegetation:**  
**Site Status:**  
**Area Status:** NPP  
**Ownership:**  
**Part of:**  
**Consists of:**  
**Associated with:** 7549;7731  
**Siting:**  
**Orientation:**  
**Aspect:**  
**Proximity:**  
**Views:**  
**Description:**

Group II ECM (cross-carved stone), of probable 7th - 9th century date, but possibly later, built into the NE corner of Cilgwyn St Mary's Chapel PRN 7731 (Edwards forthcoming). It was first recorded in 1954, but was probably incorporated in the chapel fabric when it was rebuilt in 1884. Edwards suggested that it may be +/- in situ (ibid.), the name 'Cilgwyn' having been recorded in the 13th century (Charles 1992, 132). However, only the name was recorded, not the chapel, which appears to be a de novo post-medieval foundation - according to George Owen, writing in c.1600, it had been 'consecrated within the memory of men now living' (Charles 1948, 276), ie. was established in the mid-late 16th century. The ECM must therefore have been a post-medieval import.

**Associated Artefacts:**

Type	Material	Quantity	Description
Inscribed stone	Stone	1	External NE corner of Cilgwyn church SN07703597 7th-9th c. incised cross three upper limbs terminating in cross-bars

**References:**

**Published**

**Other sources**

Charles BG	1992	The Place-Names of Pembrokeshire	
	1897	Owen's Pembs Vol. 2	
Charles BG	1948	The Second Book of George Owen's Description of Pembrokeshire National Library of Wales Journal V p.265-285	
DAT	1983	Archaeology in Wales	p.64 No.102 (vi)
Lewis JM	1976	Welsh Antiquity	p.181

**Manuscript**

**Text**

Ludlow ND	2003	Cadw Early Medieval Ecclesiastical Sites Project Part 2	
Edwards N	forthcoming	A Corpus of Early Medieval Inscribed Stones and Stone Sculpture in Wales Vol. 2 The South West	

**Other sources**

Ordnance Survey	1966		SN03 NE34
Nye AC	1954	6"	

**Negative References:**

**PRN:** 1525  
**NGR:** SN03673071  
**Parish:** Morvil  
**Site Name:** MORVIL CHURCHYARD  
**Site Type:** INSCRIBED STONE Early medieval  
**Form:** O.Struct/M  
**Land Use:** Other  
**Vegetation:**  
**Site Status:** SAM  
**Area Status:** NPP  
**Ownership:** Pri  
**Part of:**  
**Consists of:**  
**Associated with:** 1526;7562;46838

**Siting:**  
**Orientation:**  
**Aspect:**  
**Proximity:**  
**Views:**

**Description:** Group II ECM (cross-carved stone), of possible 7th - 9th century date (Edwards forthcoming), in Morvil churchyard (PRN 46838), SW of the church (PRN 7562). First recorded in 1914 when it was standing in the churchyard (ibid.). However, it has at some point been used as a gatepost, so may not be +/- in situ. It shares the churchyard with a second stone, PRN 1526, which may not be an ECM.

**Associated Artefacts:**

Type	Material	Quantity	Description
Inscribed stone	Stone	1	7th-9th c. incised linear Latin ring cross. Stone stands in Morvil churchyard SN03683071

**References:**

**Published**

**Other sources**

RCAHM	1925	Pembrokeshire Inventory	No.716 p.239
Nash-Williams VE	1936	Bulletin of the Board of Celtic Studies	Vol.8 Pt.II p.180 Morvil (a)
Nash-Williams VE	1950	ECMs of Wales	p.195 No.350 Pl.XIX
MOW	1961	AMs England & Wales	137

**Manuscript**

**Text**

Rees SE	1981	Pemb.SAMs	No.235
CADW	1990	AM107	SAM File
CADW	1997	AM107	SAM file Pe 235
Ludlow ND	2003	Cadw Early Medieval Ecclesiastical Sites Project Part 2	
Edwards N	forthcoming	A Corpus of Early Medieval Inscribed Stones and Stone Sculpture in Wales Vol. 2 The South West	


**Map**

Nye AC	1955	Corr.6"	12.3.55
--------	------	---------	---------

**Other sources**

Ordnance Survey	1966		SN03 SW1
Pembrokeshire County Museum	1980	Card Index	E649
DAT	1982	CR	Morvil church 7562

**Negative References:**



**PRN:** 1526  
**NGR:** SN03683070  
**Parish:** Morvil  
**Site Name:** MAEN MORVIL; MORFIL CHURCHYARD  
**Site Type:** INSCRIBED STONE Unknown; Early medieval?; Medieval  
**Form:** O.Struct/B  
**Land Use:**  
**Vegetation:**  
**Site Status:** SAM  
**Area Status:** NPP  
**Ownership:** Pri

**Part of:**

**Consists of:**

**Associated with:** 1525;7562;46838

**Siting:**

**Orientation:**

**Aspect:**

**Proximity:**

**Views:**

**Description:** Cross-carved stone of uncertain date (Edwards forthcoming), standing in Morfil churchyard (PRN 46838), S of the church (PRN 7562). First recorded in 1914, but the cross was not observed until 1998. The stone was not included by Nash-Williams and the cross is not a typical early medieval type (ibid.). It shares the churchyard with Group II ECM PRN 1525.

**Associated Artefacts:**

Type	Material	Quantity	Description
Inscribed stone	Stone	1	unfinished wheel cross? Morvil churchyard SN03693071

**References:**

**Published**

**Other sources**

RCAHM	1925	Pembrokeshire Inventory	No.716 p.239
Nash-Williams VE	1936	Bulletin of the Board of Celtic Studies	Vol.8 Pt.II p.180 Morvil (b)

**Manuscript**

**Text**

CADW	1997	AM107	SAM file Pe 235
Ludlow ND	2003	Cadw Early Medieval Ecclesiastical Sites Project Part 2	
Edwards N	forthcoming	A Corpus of Early Medieval Inscribed Stones and Stone Sculpture in Wales Vol. 2 The South West	

**Ground Photographs**

Benson DG 1980

**Map**

Nye AC 1955 Corr..6" 12.3.55

**Other sources**

Ordnance Survey	1966		SN03 SW1
Pembrokeshire County Museum	1980	Card Index	E650
DAT	1982	CR	Morvil church 7562

**Negative References:**

--

**PRN:** 1533  
**NGR:** SN01213438  
**Parish:** Llanychlwydog  
**Site Name:** LLANYCHLWYDOG PARISH CHURCH;ST DAVID'S  
**Site Type:** INSCRIBED STONE Early medieval  
**Form:** O.Struct/C  
**Land Use:**  
**Vegetation:**  
**Site Status:** SAM  
**Area Status:** NPP  
**Ownership:** Pri  
**Part of:**  
**Consists of:**  
**Associated with:** 1534;1535;1536;4336;13002;30886  
**Siting:**  
**Orientation:**  
**Aspect:**  
**Proximity:**  
**Views:**

**Description:** Group II ECM (cross-carved slab), of 7th-9th century date, but possibly later (Edwards forthcoming). Now standing in Llanychlwydog (former) parish churchyard (PRN 13002), SW of the church. First recorded in 1883, probably having been discovered in the fabric of the medieval church (PRN 4336) when it was demolished, and rebuilt (as post-medieval PRN 17389), in 1864. The stone was briefly moved to Scolton Manor Museum, between 1984 and 1992, before being returned to the churchyard (ibid.).

**Associated Artefacts:**

Type	Material	Quantity	Description
Inscribed stone	Stone	1	Llanychlwydog churchyard SN01233437 7th-9th c. Linear crosses on both main faces one of them a ring-cross

**References:**

**Published**

**Other sources**

Laws & Owen	1908	Pembrokeshire Archaeological Survey	20-15
RCAHM	1925	Pembrokeshire Inventory	No.610(iv) p.199
Nash-Williams VE	1936	Bulletin of the Board of Celtic Studies	Vol.8 Pt.II p.179 Llanychlwydog (a)
Nash-Williams VE	1950	ECMs of Wales	p.193 No.338
MOW	1961	AMs England & Wales	p.137
DAT	1984	Archaeology in Wales	No.24 p.72 No.69

**Manuscript**


**Text**

Rees SE	1981	Pemb.SAMs	No.227
CADW	1990	AM107	SAM File
Cadw	1999	AM107	SAM file PE227(PEM)
Ludlow ND	2003	Cadw Early Medieval Ecclesiastical Sites Project Part 2	
Edwards N	forthcoming	A Corpus of Early Medieval Inscribed Stones and Stone Sculpture in Wales Vol. 2 The South West	

**Other sources**

Ordnance Survey	1966		SN03 SW7
Pembrokeshire County Museum	1980	Card Index	E644
DAT	1984	CR	1534-6 4336

**Negative References:**





**PRN:** 1534  
**NGR:** SN01213438  
**Parish:** Llanychlwydog  
**Site Name:** LLANYCHLWYDOG PARISH CHURCH;ST DAVID'S  
**Site Type:** INSCRIBED STONE Early medieval  
**Form:** O.Struct/A  
**Land Use:** Other  
**Vegetation:**  
**Site Status:** SAM  
**Area Status:** NPP  
**Ownership:** Pri

**Part of:**

**Consists of:**

**Associated with:** 1533;1535;1536;4336;13002;30886

**Siting:**

**Orientation:**

**Aspect:**

**Proximity:**

**Views:**

**Description:** Group II/III ECM (cross-carved stone), of probable 9th-11th century date (Edwards forthcoming). Now standing in Llanychlwydog (former) parish churchyard (PRN 13002), SW of the church. First recorded in 1811 when it was standing in the churchyard. It was standing N of the church in 1908 but when excavated in 1984 it was set in 19th century building rubble. The stone was briefly moved to Scolton Manor Museum, between 1984 and 1992, before being returned to the churchyard (ibid.).

**Associated Artefacts:**

Type	Material	Quantity	Description
Inscribed stone	Stone	1	Llanychlwydog churchyard SN01233438 9th-11th c. Outline cross with linear cross inside it with central ring & boss

**References:**

**Published**

**Other sources**

Westwood JO	1879	Lapidarium Walliae	p.122 Pl.LVIII 5
Allen R	1896	Archaeologia Cambrensis	5th Series Vol.13 p.290
Fenton J	1804-13	Tours in Wales	Archaeologia Cambrensis Supplement 1917 p.570
Longueville Jones H	1865	Archaeologia Cambrensis	3rd Series Vol.11 p.182 183 Illust
Laws & Owen	1908	Pembrokeshire Archaeological Survey	20-15
RCAHM	1925	Pembrokeshire Inventory	No.610(i) p.199
Nash-Williams VE	1936	Bulletin of the Board of Celtic Studies	Vol.8 Pt.II p.179 Llanychlwydog (b)
Nash-Williams VE	1950	ECMs of Wales	p.193 No.339
MOW	1961	AMs England & Wales	p.137
DAT	1984	Archaeology in Wales	No.24 p.72 No.69
	1916-17	Transactions of the Carmarthenshire Antiquarian Society	Vol.11 p.36

**Manuscript**


**Text**

Rees SE	1981	Pemb.SAMs	No.227
CADW	1990	AM107	SAM File
Cadw	1999	AM107	SAM file PE227(PEM)
Ludlow ND	2003	Cadw Early Medieval Ecclesiastical Sites Project Part 2	
Edwards N	forthcoming	A Corpus of Early Medieval Inscribed Stones and Stone Sculpture in Wales Vol. 2 The South West	

**Other sources**

Ordnance Survey	1966		SN03 SW7
Pembrokeshire County Museum	1980	Card Index	E641
DAT	1984	CR	1533 1535-6 4336

**Negative References:**



**PRN:** 1535  
**NGR:** SN01213438  
**Parish:** Llanychlwydog  
**Site Name:** LLANYCHLWYDOG PARISH CHURCH;ST DAVID'S  
**Site Type:** INSCRIBED STONE Early medieval  
**Form:** O.Struct/B  
**Land Use:**  
**Vegetation:**  
**Site Status:** SAM  
**Area Status:** NPP  
**Ownership:** Pri  
**Part of:**  
**Consists of:**  
**Associated with:** 1533;1534;1536;4336;13002;30886  
**Siting:**  
**Orientation:**  
**Aspect:**  
**Proximity:**  
**Views:**  
**Description:** Group III ECM (cross-carved stone), of probable 9th-11th century date (Edwards forthcoming). Now standing in Llanychlwydog (former) parish churchyard (PRN 13002), SW of the church. First recorded in 1883. It was standing W of the church in 1908 but when excavated in 1984 it was set in 19th century building rubble. The stone was briefly moved to Scolton Manor Museum, between 1984 and 1992, before being returned to the churchyard (ibid.).

**Associated Artefacts:**

Type	Material	Quantity	Description
Inscribed stone	Stone	1	Llanychlwydog churchyard SN01223438 9th-11thc. Outline cross divided into 5 panels delineated by double-outline frames

**References:**

**Published**

**Other sources**

Laws & Owen	1908	Pembrokeshire Archaeological Survey	20-15
RCAHM	1925	Pembrokeshire Inventory	No.610(iii) p.199
Nash-Williams VE	1936	Bulletin of the Board of Celtic Studies	Vol.8 Pt.II p.179 Llanychlwydog (d) p.193 No.341
Nash-Williams VE	1950	ECMs of Wales	p.137
MOW	1961	AMs England & Wales	No.24 p.72 No.69
DAT	1984	Archaeology in Wales	Vol.11 p.36
	1916-17	Transactions of the Carmarthenshire Antiquarian Society	

**Manuscript**


**Text**

Rees SE	1981	Pemb.SAMs	No.227
CADW	1990	AM107	SAM File
Cadw	1999	AM107	SAM file PE227(PEM)
Ludlow ND	2003	Cadw Early Medieval Ecclesiastical Sites Project Part 2	
Edwards N	forthcoming	A Corpus of Early Medieval Inscribed Stones and Stone Sculpture in Wales Vol. 2 The South West	

**Other sources**

Ordnance Survey	1966		SN03 SW7
Pembrokeshire County Museum	1980	Card Index	E643
DAT	1984	CR	1533-4 1536 4336

**Negative References:**



**PRN:** 1536  
**NGR:** SN01213438  
**Parish:** Llanychlwydog  
**Site Name:** LLANYCHLWYDOG PARISH CHURCH;ST DAVID'S  
**Site Type:** INSCRIBED STONE Early medieval  
**Form:** O.Struct/C  
**Land Use:**  
**Vegetation:**  
**Site Status:** SAM  
**Area Status:** NPP  
**Ownership:** Pri  
**Part of:**  
**Consists of:**  
**Associated with:** 1533;1534;1535;4336;13002;30886  
**Siting:**  
**Orientation:**  
**Aspect:**  
**Proximity:**  
**Views:**

**Description:** Group II ECM (cross-carved stone), of probable 7th-9th century date, but possibly later (Edwards forthcoming). Now standing in Llanychlwydog (former) parish churchyard (PRN 13002), W of the church. First recorded in 1883. It was erected in the churchyard but before 1916 it had fallen. Re-erected 1956-62, but when excavated in 1984 it was set in 19th century building rubble. The stone was briefly moved to Scolton Manor Museum, between 1984 and 1992, before being returned to the churchyard (ibid.).

**Associated Artefacts:**

Type	Material	Quantity	Description
Inscribed stone	Stone	1	Llanychlwydog churchyard SN01243437.7th-9th c. Linear cross now fragmentary

**References:**

**Published**

**Other sources**

Laws & Owen	1908	Pembrokeshire Archaeological Survey	20-15
RCAHM	1925	Pembrokeshire Inventory	No.610(ii) p.199
Nash-Williams VE	1936	Bulletin of the Board of Celtic Studies	Vol.8 Pt.II p.179 Llanychlwydog (c)
Nash-Williams VE	1950	ECMs of Wales	p.193 No.340
MOW	1961	AMs England & Wales	p.137
DAT	1984	Archaeology in Wales	No.24 p.72 No.69
Lewis JM	1964	Archaeologia Cambrensis	Vol.113 p.168

**Manuscript**


**Text**

Rees SE	1981	Pemb.SAMs	No.227
CADW	1990	AM107	SAM File
Cadw	1999	AM107	SAM file PE227(PEM)
Ludlow ND	2003	Cadw Early Medieval Ecclesiastical Sites Project Part 2	
Edwards N	forthcoming	A Corpus of Early Medieval Inscribed Stones and Stone Sculpture in Wales Vol. 2 The South West	

**Other sources**

Ordnance Survey	1966		SN03 SW7
Pembrokeshire County Museum	1980	Card Index	E642
DAT	1983	CR	1533-5 4336

**Negative References:**



**PRN:** 1544  
**NGR:** SN02183406  
**Parish:** Pontfaen  
**Site Name:** PONTFAEN PARISH CHURCHYARD  
**Site Type:** INSCRIBED STONE Early medieval  
**Form:** O.Struct/B  
**Land Use:** Other  
**Vegetation:**  
**Site Status:** SAM  
**Area Status:** NPP;ESA  
**Ownership:** ECL  
**Part of:**  
**Consists of:**  
**Associated with:** 1545;1546;46849  
**Siting:**  
**Orientation:**  
**Aspect:**  
**Proximity:**  
**Views:**

**Description:** Group II-III ECM, of probable 9th-11th century date, standing in Pontfaen parish churchyard (PRN 46849) S of the church PRN 1546, next to ECM PRN 1545 (Edwards forthcoming). It was first recorded in 1861 when it stood in the middle of the churchyard, leaning heavily, and where it may have been +/- in situ functioning as a grave-marker. It had fallen by 1883 and was re-erected in 1901 (ibid.).

**Associated Artefacts:**

Type	Material	Quantity	Description
Inscribed stone	Stone	1	Outline cross. 7th-9th c. Pontfaen churchyard SN02183406

**References:**

**Published**

**Other sources**

Westwood JO	1879	Lapidarium Walliae	p.121 Pl.LVIII 4
Longueville Jones H	1861	Archaeologia Cambrensis	3rd Series Vol.7 p.211-212 Illust.
Longueville Jones H	1865	Archaeologia Cambrensis	3rd Series Vol.11 p.180-1 Illust
	1883	Archaeologia Cambrensis	4th Series Vol.14 p.341
Laws & Owen	1908	Pembrokeshire Archaeological Survey	21-2
RCAHM	1925	Pembrokeshire Inventory	No.864 p.297 Fig.253
Nash-Williams VE	1936	Bulletin of the Board of Celtic Studies	Vol.8 Pt.II p.182 Pontfaen (b)
Nash-Williams VE	1950	ECMs of Wales	p.205 No.368
MOW	1961	AMs England & Wales	p.137
	1916-17	Transactions of the Carmarthenshire Antiquarian Society	Vol.11 p.36

**Manuscript**


**Text**

Rees SE	1981	Pemb.SAMs	No.226
CADW	1990	AM107	SAM File
CADW	1997	New AM107	SAM file Pe 266
CADW	1999	AM107	SAM file PE226
Ludlow ND	2003	Cadw Early Medieval Ecclesiastical Sites Project Part 2	
Edwards N	forthcoming	A Corpus of Early Medieval Inscribed Stones and Stone Sculpture in Wales Vol. 2 The South West	

**Other sources**

Ordnance Survey	1966		SN03 SW13
Pembrokeshire County Museum	1980	Card Index	E664
DAT	1983	CR	1545

**Negative References:**





**PRN:** 1545  
**NGR:** SN02183406  
**Parish:** Pontfaen  
**Site Name:** PONTFAEN PARISH CHURCHYARD  
**Site Type:** INSCRIBED STONE Early medieval  
**Form:** O.Struct/B  
**Land Use:** Other  
**Vegetation:**  
**Site Status:** SAM  
**Area Status:** NPP;ESA  
**Ownership:** ECL  
**Part of:**  
**Consists of:**  
**Associated with:** 1544;1546;46849

**Siting:**  
**Orientation:**  
**Aspect:**  
**Proximity:**

**Views:**  
**Description:** Group II-III ECM, of probable 9th-11th century date, standing in Pontfaen parish churchyard (PRN 46849) S of the church PRN 1546, next to ECM 1544 (Edwards forthcoming). It was first recorded in 1861 when it was in use as a gatepost to the churchyard, and where it may have been +/- in situ having functioned as a grave-marker (ibid.).

**Associated Artefacts:**

Type	Material	Quantity	Description
Inscribed stone	Stone	1	Outline cross 7th-9th c. at Pontfaen churchyard SN02183406

**References:**

**Published**

**Other sources**

Allen R	1896	Archaeologia Cambrensis	5th Series Vol.13 p.296
Longueville Jones H	1861	Archaeologia Cambrensis	3rd Series Vol.7 p.211-2 Illust.
Longueville Jones H	1865	Archaeologia Cambrensis	3rd Series Vol.11 p.181
Westwood JO	1876	Lapidarium Walliae	p.121
	1883	Archaeologia Cambrensis	4th Series Vol.14 p.341
Laws & Owen	1908	Pembrokeshire Archaeological Survey	21-2
RCAHM	1925	Pembrokeshire Inventory	No.864 p.297 Fig.254
Nash-Williams VE	1936	Bulletin of the Board of Celtic Studies	Vol.8 Pt.II p.182 Pontfaen (a)
Nash-Williams VE	1950	ECMs of Wales	p.205 No.367
MOW	1961	AMs England & Wales	p.137
	1916-17	Transactions of the Carmarthenshire Antiquarian Society	Vol.11 p.36

**Manuscript**


**Text**

Rees SE	1981	Pemb.SAMs	No.226
CADW	1990	AM107	SAM File
CADW	1995	AM107	SAM file Pemb 226
CADW	1999	AM107	SAM file PE226
Ludlow ND	2003	Cadw Early Medieval Ecclesiastical Sites Project Part 2	
Edwards N	forthcoming	A Corpus of Early Medieval Inscribed Stones and Stone Sculpture in Wales Vol. 2 The South West	

**Other sources**

Ordnance Survey	1966		SN03 SW13
Pembrokeshire County Museum	1980	Card Index	E665
DAT	1983	CR	1544

**Negative References:**



**PRN:** 1551  
**NGR:** SN00533430  
**Parish:** Llanychaer  
**Site Name:** CLYN FARM STONE;PARC-YR-EGLWYS  
**Site Type:** INSCRIBED STONE Early medieval  
**Form:** O.Struct/E?  
**Land Use:**  
**Vegetation:**  
**Site Status:**  
**Area Status:** NPP  
**Ownership:**  
**Part of:**  
**Consists of:**  
**Associated with:** 46826  
**Siting:**  
**Orientation:**  
**Aspect:**  
**Proximity:**  
**Views:**

**Description:** Lost Group II/III ECM (cross-carved stone), of uncertain date (Edwards forthcoming). First recorded in 1954 when it served as a gatepost into a field named 'Parc-yr-eglwys' on Clyn farm, probably the site of a church/cemetery (PRN 46826). Last seen in 1966. It had been removed prior to 1982 during the widening of the entrance to farm sheds. It may still be on site, buried beneath debris (ibid.).

**Associated Artefacts:**

Type	Material	Quantity	Description
Inscribed stone	Stone	1	Gatepost at SN00533430 now lost outline cross with broadened arm-ends all arms about 12" in length

**References:**

**Published**

**Other sources**

Lewis JM	1976	Welsh Antiquity	p.181
DAT	1983	Archaeology in Wales	No.23 p.64 No.102 (iii)

**Manuscript**

**Text**

Ludlow ND	2003	Cadw Early Medieval Ecclesiastical Sites Project Part 2
Edwards N	forthcoming	A Corpus of Early Medieval Inscribed Stones and Stone Sculpture in Wales Vol. 2 The South West

**Other sources**

Ordnance Survey	1975		SN03 SW19
Nye AC	1954	6"	

**Negative References:**

**PRN:** 1598  
**NGR:** SN08334001  
**Parish:** Nevern  
**Site Name:** ST BRYNACH'S CROSS;HIGH CROSS THE;NEVERN CHURCHYARD  
**Site Type:** CROSS Early medieval  
**Form:** O.Struct/A  
**Land Use:**  
**Vegetation:**  
**Site Status:** SAM  
**Area Status:** NPP  
**Ownership:** ECL  
**Part of:**  
**Consists of:**  
**Associated with:** 1599;1603;1604;1605;1606;1607;7552  
**Siting:**  
**Orientation:**  
**Aspect:**  
**Proximity:**  
**Views:**

**Description:** Group III ECM (cross), of probable late 10th - early 11th century date (Edwards forthcoming). First recorded by George Owen in c.1600 (Charles 1948, 270), when it was standing in Nevern parish churchyard (PRN 1603) - probably in its present location. Recorded 100 years later by Edward Lhuyd when it definitely appears to have been in its present location (Edwards forthcoming). It is probably +/- in situ. Its presence suggests (quasi-)monastic status for the church during the 10th-11th centuries.

**Associated Artefacts:**

Type	Material	Quantity	Description
Cross	Stone	1	Late 10th-early 11th c. freestanding composite pillar cross quadrangular shaft combined neck & wheel cross of Anglian type in Nevern churchyard SN08334001

**References:**

**Published**

**Text**

Westwood JO	1860	Archaeologia Cambrensis	3rd Series Vol.6 p.47-51 Illust
	1922	Archaeologia Cambrensis	7th Series Vol.2 p.499-503 photo

**Other sources**

Lewis S	1833	Topographical Dictionary of Wales	Nevern
Hubner E	1876	Inscriptiones Britanniae Christianae	No.103
Westwood JO	1879	Lapidarium Walliae	p.100-3 Pl.LXII
Allen R	1896	Archaeologia Cambrensis	5th Series Vol.13 p.303
Allen JR	1899	Archaeologia Cambrensis JBAA	5th Series Vol.16 p.6 Vol.1 p.145
		Gents Mag	Vol.3
Lhuyd E	1695	Camden's Britannia	ed Gibson Col.762
	1846	Arch.Journal	Vol.3 p.70
	1861	Gents Mag	p.44
Gardner Wilkinson I	1871	Coll.Arch	Vol.II Pt.2 p.229
	1883	Archaeologia Cambrensis	4th Series Vol.14 p.342
Laws E	1888	Little England Beyond Wales	p.76
Rhys J	1897	Early Inscribed Stones in Wales	p.6
Charles BG	1948	The Second Book of George Owen's Description of Pembrokeshire National Library of Wales Journal V p.265-285	
Laws & Owen	1897-1906	Pembrokeshire Archaeological Survey	11-4
Macalister RAS	1922	Archaeologia Cambrensis	7th Series Vol.2 p.212
RCAHM	1925	Pembrokeshire Inventory	No.782(1) p.263
Nash-Williams VE	1936	Bulletin of the Board of Celtic Studies	Vol.8 Pt.II p.181 Nevern (e)
Nash-Williams VE	1950	ECMs of Wales	p.197-200 No.360
MOW	1961	AMs England & Wales	137
Allen R	1904	Celtic Art in Pagan & Christian Times	p.191 Illusts
	1905	Archaeologia Cambrensis	6th Series Vol.5 p.167
Rhys J	1913	Archaeologia Cambrensis	6th Series Vol.13 p.383
	1916-17	Transactions of the Carmarthenshire Antiquarian Society	Vol.11 p.36 55
Hughes HH	1920	Archaeologia Cambrensis	6th Series Vol.20 p.7 25
Hughes HH	1921	Archaeologia Cambrensis	7th Series Vol.1 p.85
Spurrell W	1922	Archaeologia Cambrensis	7th Series Vol.2 p.167
	1927	T.Card.AS	Vol.5 p.17
	1933	T.Card.AS	Vol.IX p.29
	1933	Archaeologia Cambrensis	Vol.88 p.377

**Manuscript**

**Text**

Rees SE	1981	Pemb.SAMs	No.164
CADW	1998	AM107	SAM file PE164(PEM)
Ludlow ND	2003	Cadw Early Medieval Ecclesiastical Sites Project Part 2	
Edwards N	forthcoming	A Corpus of Early Medieval Inscribed Stones and Stone Sculpture in Wales Vol. 2 The South West	

**Ground Photographs**

From Box IVa County Views  
Envelope 12

**Other sources**

Ordnance Survey            1966

SN04 SE6

**Negative References:**

--

**PRN:** 1599  
**NGR:** SN08354005  
**Parish:** Nevern  
**Site Name:** VITALIANI STONE; NEVERN ST BRYNACH'S CHURCH  
**Site Type:** INSCRIBED STONE Early medieval  
**Form:** O.Struct/B  
**Land Use:**  
**Vegetation:**  
**Site Status:** SAM  
**Area Status:** NPP  
**Ownership:** ECL  
**Part of:**  
**Consists of:**  
**Associated with:** 1598;1603;1604;1605;1606;1607;7552  
**Siting:**  
**Orientation:**  
**Aspect:**  
**Proximity:**  
**Views:**

**Description:** Group I ECM (Latin- and Ogam-inscribed stone), of probable 5th - early 6th century date (Edwards forthcoming). First recorded by Edward Lhuyd in 1695 when it was standing to the N of Nevern parish church (PRNs 1603 & 1604), where it may have been +/- in situ. It had been removed from the site by 1875, but was returned in 1908. It was moved to its present location in the churchyard between 1914 and 1922. If in situ, it argues for early post-Roman origins for the church.

**Associated Artefacts:**

Type	Material	Quantity	Description
Inscribed stone	Stone	1	Pillar stone 5th-6th c. inscriptions in Latin VITALIANI EMERITO & Ogam VITALIANI Nevern churchyard SN08324002



**References:**

**Published**

**Text**

Westwood JO 1884 Archaeologia Cambrensis 5th Series Vol.1 p.50-2

**Other sources**

Lewis S	1833	Topographical Dictionary of Wales	Nevern
Hubner E	1876	Inscriptiones Britanniae Christianae	No.102
Westwood JO	1879	Lapidarium Walliae	p.103-4 PLI 8
Allen R	1896	Archaeologia Cambrensis	5th Series Vol.13 p.299
Owen G	1603	Description of Pemb	CRS No.1 Vol.1 p.328
Lhuyd E	1695	Camden's Britannia	ed Gibson Col.762
	1860	Archaeologia Cambrensis	3rd Series Vol.6 p.52
	1873	Archaeologia Cambrensis	4th Series Vol.4 p.387
	1874	Archaeologia Cambrensis	4th Series Vol.5 p.20 331
Rhys J	1897	Pembrokeshire Antiquities	p.5
Laws & Owen	1897-1906	Pembrokeshire Archaeological Survey	11-3 21
Rhys J	1918	Archaeologia Cambrensis	6th Series Vol.18 p.188
RCAHM	1925	Pembrokeshire Inventory	No.782(ii) p.263
Nash-Williams VE	1936	Bulletin of the Board of Celtic Studies	Vol.8 Pt.II p.181 Nevern (b)
Macalister RAS	1945	Corpus Inscriptorium Insulorum Celticorum	445
Nash-Williams VE	1950	ECMs of Wales	p.197 No.354
MOW	1961	AMs England & Wales	137
	1905	Y Cymmrydor	Vol.18 p.72
Rhys J	1913	Archaeologia Cambrensis	6th Series Vol.13 p.380-1
	1922	Archaeologia Cambrensis	7th Series Vol.2 p.499
	1933	T.Card.AS	Vol.IX p.29
	1933	T.Card.AS	Vol.9 p.29

**Manuscript**

**Text**

Rees SE	1981	Pemb.SAMs	No.151
CADW	1998	AM107	SAM file PE151(PEM)
Ludlow ND	2003	Cadw Early Medieval Ecclesiastical Sites Project Part 2	
Edwards N	forthcoming	A Corpus of Early Medieval Inscribed Stones and Stone Sculpture in Wales Vol. 2 The South West	

**Other sources**

Ordnance Survey	1966		SN04 SE6
Pembrokeshire County Museum	1980	Card Index	E653
Rees SE	1981	Pemb SAMs	151

**PRN:** 1605  
**NGR:** SN08334002  
**Parish:** Nevern  
**Site Name:** MAGLOCUNUS STONE;NEVERN ST BRYNACH'S CHURCH  
**Site Type:** INSCRIBED STONE Early medieval  
**Form:** O.Struct/C  
**Land Use:**  
**Vegetation:**  
**Site Status:**  
**Area Status:** NPP  
**Ownership:** ECL  
**Part of:**  
**Consists of:**  
**Associated with:** 1598;1599;1603;1604;1606;1607;7552  
**Siting:**  
**Orientation:**  
**Aspect:**  
**Proximity:**  
**Views:**

**Description:** Group I ECM (Latin- and Ogam-inscribed stone), of probable 5th - early 6th century date (Edwards forthcoming). First recorded in 1904 when it was in use as a lintel inside Nevern parish church (PRNs 1603 & 1604), where it may have been +/- in situ. It was moved to its present location, in a window-sill inside the S chapel, in c.1909. If in situ, it argues for early post-Roman origins for the church.

**Associated Artefacts:**

Type	Material	Quantity	Description
Inscribed stone inscription MAGLIC	Stone	01	

**References:**

**Published**

**Text**

Rhys J	1907	Archaeologia Cambrensis	6th Series Vol.7 p.83 Illust
	1910	Archaeologia Cambrensis	6th Series Vol.10 p.327 ment p.320
	1913	Archaeologia Cambrensis	6th Series Vol.13 p.376 Illust.

**Other sources**

RCAHM	1925	Pembrokeshire Inventory	No.782(iii) p.263
Macalister RAS	1945	Corpus Inscriptorium Insulorum Celticorum	446
	1906	Archaeologia Cambrensis	6th Series Vol.6 p.167
Rhys J	1910	Archaeologia Cambrensis	6th Series Vol.10 p.327
Rhys J	1912	Festschrift to Kuno Meyer	p.227-30 rubbing
Macalister RAS	1921-2	Transactions of the Carmarthenshire Antiquarian Society	Vol.15 Pt.XXXIX p.30
	1922	Archaeologia Cambrensis	7th Series Vol.2 p.500

**Manuscript**

**Text**

Ludlow ND	2003	Cadw Early Medieval Ecclesiastical Sites Project Part 2	
Edwards N	forthcoming	A Corpus of Early Medieval Inscribed Stones and Stone Sculpture in Wales Vol. 2 The South West	

**Other sources**

Pembrokeshire County Museum	1980	Card Index	E654
--------------------------------	------	------------	------

**Negative References:**

**PRN:** 1606  
**NGR:** SN08334002  
**Parish:** Nevern  
**Site Name:** NEVERN ST BRYNACH'S CHURCH  
**Site Type:** INSCRIBED STONE Early medieval  
**Form:** O.Struct/A  
**Land Use:**  
**Vegetation:**  
**Site Status:**  
**Area Status:** NPP  
**Ownership:** ECL  
**Part of:**  
**Consists of:**  
**Associated with:** 1598;1599;1603;1604;1605;1607;7552  
**Siting:**  
**Orientation:**  
**Aspect:**  
**Proximity:**  
**Views:**

**Description:** Group III ECM (cross-carved stone), of probable late 10th - early 11th century date (Edwards forthcoming). First recorded in 1904 when it was in use as a lintel inside Nevern parish church (PRNs 1603 & 1604), where it may have been +/- in situ.. It was moved to its present location, in a window-sill inside the S chapel. If in situ, it argues for late pre-Conquest monastic status for the church.

**Associated Artefacts:**

Type	Material	Quantity	Description
Inscribed stone	Stone	1	Built into sill of south transept window St.Brynach's church Nevern SN08334002. Interlaced cross in low relief. 10th c.

**References:**

**Published**

**Text**

1966 The Church of St.Brynach Nevern

**Other sources**

RCAHM	1925	Pembrokeshire Inventory	No.782(iia) p.264
Nash-Williams VE	1936	Bulletin of the Board of Celtic Studies	Vol.8 Pt.II p.180 Nevern (c)
Nash-Williams VE	1950	ECMs of Wales	p.197 No.359
	1906	Archaeologia Cambrensis	6th Series Vol.6 p.167
Rhys J	1910	Archaeologia Cambrensis	6th Series Vol.10 p.320
	1922	Archaeologia Cambrensis	7th Series Vol.2 p.393
	1933	T.Card.AS	Vol.IX p.26

**Manuscript**

**Text**

Ludlow ND	2003	Cadw Early Medieval Ecclesiastical Sites Project Part 2
Edwards N	forthcoming	A Corpus of Early Medieval Inscribed Stones and Stone Sculpture in Wales Vol. 2 The South West

**Other sources**

Ordnance Survey	1966		SN04 SE8
Pembrokeshire County Museum	1980	Card Index	E655

**Negative References:**

**PRN:** 2091  
**NGR:** SN09602720  
**Parish:** Maenclochog  
**Site Name:** TEMPLE DRUID;GELLI DYWYLL STONE;CURCAGNI STONE;CENARTH CHURCHYA  
**Site Type:** INSCRIBED STONE Early medieval  
**Form:** O.Struct/M  
**Land Use:**  
**Vegetation:**  
**Site Status:** SAM  
**Area Status:**  
**Ownership:** ECL  
**Part of:**  
**Consists of:**  
**Associated with:** 2086;4566;17355  
**Siting:**  
**Orientation:**  
**Aspect:**  
**Proximity:**  
**Views:**

**Description:** Group I ECM (Latin-inscribed stone), of 5th - early 6th century date (Edwards forthcoming), now standing in Cenarth churchyard, Carmarthenshire (PRNs 2086 & 17355, NGR SN 2701 4149). It was first recorded in 1743 when it lay by the roadside near Temple Druid Mansion (ibid.). It may have been moved to this site from Llandeilo Llwydarth churchyard (PRNs 1275 & 1310), or have been in situ within Temple Druid enclosure PRN 4566. Before 1776 it had been moved to Gelli-dywyll, near Cenarth, and was moved to its present location in 1896 (ibid.).

**Associated Artefacts:**

Type	Material	Quantity	Description
Inscribed stone	Stone	1	St.Llawddog's church Cenarth. Latin inscription CVRCAGN-FILI ANDAGELL- 5th-6th c. Cast No.Pro.149 in NMW

**References:**

**Published**

**Text**

Robinson GE	1876	Archaeologia Cambrensis	4th Series Vol.7 p.141-3 Illust
Owen E	1896	Archaeologia Cambrensis	5th Series Vol.13 p.134

**Other sources**

Westwood JO	1879	Lapidarium Walliae	p.86 Pl.XLV 3
	1776	Gent's Mag	p.310 508
	1894	Archaeologia Cambrensis	5th Series Vol.11 p.81
RCAHM	1917	Carm	No.59 p.13 Fig.25
Rhys J	1918	Archaeologia Cambrensis	6th Series Vol.18 p.188
RCAHM	1925	Pembrokeshire Inventory	No.637 Note p.207
Nash-Williams VE	1936	Bulletin of the Board of Celtic Studies	Vol.8 Pt.II p.179-80 Maenclochog
Macalister RAS	1945	Corpus Inscriptorium Insulorum Celticorum	441
Nash-Williams VE	1950	ECMs of Wales	p.193 No.345
Lewis JM	1976	Welsh Antiquity	p.187
	1922	Transactions of the Carmarthenshire Antiquarian Society	Vol.16 p.21
	1922	Transactions of the Carmarthenshire Antiquarian Society	Vol.16,p.21
	1926-7	Transactions of the Carmarthenshire Antiquarian Society	Vol.20 p.30
	1926-7	Transactions of the Carmarthenshire Antiquarian Society	Vol.20 p.30
Macalister RAS	1932	Archaeologia Cambrensis	Vol.86 p.410

**Manuscript**

**Text**

Rees SE	1982	Carm.SAMs	No.72
Morgan DE	1990	Prysg Farm	DRF
Ludlow ND	2003	Cadw Early Medieval Ecclesiastical Sites Project Part 2	
Edwards N	forthcoming	A Corpus of Early Medieval Inscribed Stones and Stone Sculpture in Wales Vol. 2 The South West	

**Aerial Photographs**

James TA	1980	TAJ-AP-212.2	Mono Print
----------	------	--------------	------------

**Ground Photographs**

DAT	1984	SRF	
-----	------	-----	--

**Other sources**

CADW	1989	Form AM107	SAM File
Ordnance Survey	1968		SN24 SE5
DAT	1976	CR	Originally connected with early christian site 1275?
DAT	1984	SRF	
DAT	1984	CR	17355 St.Llawddog's Church

**PRN:** 2392  
**NGR:** SM93362751  
**Parish:** St Lawrence  
**Site Name:** ST LAWRENCE PARISH CHURCH  
**Site Type:** INSCRIBED STONE Early medieval  
**Form:** O.Struct/B  
**Land Use:**  
**Vegetation:**  
**Site Status:**  
**Area Status:**  
**Ownership:** ECL  
**Part of:**  
**Consists of:**  
**Associated with:** 2391;47489  
**Siting:**  
**Orientation:**  
**Aspect:**  
**Proximity:**  
**Views:**

**Description:** Group III ECM (incomplete cross-carved stone), of probable 9th - early 10th century date, built into the fabric of St Lawrence Church PRN 2391 (Edwards forthcoming). It was first recorded, in its present location, in 1925 (ibid.), where it may have been +/- in situ.

**Associated Artefacts:**

Type	Material	Quantity	Description
Inscribed stone	Stone	1	At SM93362751 9th - 10th c. N-W Gr.3 outline Latin ring-cross with interlace pattern built into chancel wall

**References:**

**Published**

**Other sources**

RCAHM	1925	Pembrokeshire Inventory	No.1061 p.376-7 Fig.313
Nash-Williams VE	1936	Bulletin of the Board of Celtic Studies	Vol.8 Pt.II p.185 St.Lawrence (a)
Nash-Williams VE	1950	ECMs of Wales	p.217 No.398

**Manuscript**

**Text**

Ludlow ND	2003	Cadw Early Medieval Ecclesiastical Sites Project Part 2	
Edwards N	forthcoming	A Corpus of Early Medieval Inscribed Stones and Stone Sculpture in Wales Vol. 2 The South West	

**Other sources**

Ordnance Survey	1966		SM92 NW13
Pembrokeshire County Museum	1980	Card Index	E778



**Negative References:**

**PRN:** 2404  
**NGR:** SM96882799  
**Parish:** St Dogwells  
**Site Name:** HOGTIVIS STONE;OGTENLO STONE  
**Site Type:** INSCRIBED STONE Early medieval  
**Form:** O.Struct/M  
**Land Use:**  
**Vegetation:**  
**Site Status:** SAM  
**Area Status:**  
**Ownership:** ECL  
**Part of:**  
**Consists of:**  
**Associated with:** 2405;2406  
**Siting:**  
**Orientation:**  
**Aspect:**  
**Proximity:**  
**Views:**

**Description:** Group I ECM (Latin- and Ogam-inscribed stone) of probable late 5th - early 6th century date (Edwards forthcoming), now in St Dogwells parish churchyard (PRN 2406). It was found in 1897 in use as a gatepost on the roadside between Treffgarne Gorge and Little Treffgarne, 'a few hundred yards' from Little Treffgarne farmhouse (ibid.). It was moved to its present location before 1922 (ibid.). If it was in situ at Little Treffgarne, then it may have been associated with the monastic site of Little Treffgarne (PRN 4905).

**Associated Artefacts:**

Type	Material	Quantity	Description
Inscribed stone	Stone	1	At St.Dogwell's church SM96872799 inscriptions in Latin HOGTIVIS FILI DEMETI & Ogam OGTENLO 6th c.

**References:**

**Published**

**Text**

Allen JR 1876 Archaeologia Cambrensis 4th Series Vol.7 p.54-5 Illust

**Other sources**

Westwood JO 1879 Lapidarium Walliae p.105-6 Pl.LI 3  
 Allen JR 1896 Archaeologia Cambrensis 5th Series Vol.13 p.300 Illust.  
 1883 Archaeologia Cambrensis 4th Series Vol.14 p.339  
 Laws E 1888 Little England Beyond Wales p.60  
 Rhys J 1889 Archaeologia Cambrensis 5th Series Vol.6 p.229-230  
 1898 Archaeologia Cambrensis 5th Series Vol.15 p.286  
 Rhys J 1918 Archaeologia Cambrensis 6th Series Vol.18 p.189  
 1922 Archaeologia Cambrensis 7th Series Vol.2 p.212  
 RCAHM 1925 Pembrokeshire Inventory No.1019 p.364  
 Nash-Williams VE 1936 Bulletin of the Board of Celtic  
 Studies Vol.8 Pt.II p.184 St Dogwells  
 Macalister RAS 1945 Corpus Inscriptorium Insulorum  
 Celticorum 450  
 Nash-Williams VE 1950 ECMs of Wales p.213 No.390.Mistakenly listed  
 under St.Dogmaels  
 MOW 1961 AMs England & Wales 137  
 1916-17 Transactions of the  
 Carmarthenshire Antiquarian  
 Society Vol.11 p.62  
 Macalister RAS 1921 Transactions of the  
 Carmarthenshire Antiquarian  
 Society Vol.15 p.32

**Manuscript**

**Text**

Rees SE 1981 Pemb.SAMs No.152  
 CADW 1994 AM107 SAM file Pe 152  
 CADW 1996 AM107 SAM file Pe 152  
 CADW 1998 AM107 SAM file PE152(PEM)  
 Ludlow ND 2003 Cadw Early Medieval  
 Ecclesiastical Sites Project Part 2  
 Edwards N forthcoming A Corpus of Early Medieval  
 Inscribed Stones and Stone  
 Sculpture in Wales Vol. 2 The  
 South West

**Other sources**

DAT 1982 DRF  
 Ordnance Survey 1966 SM92 NE5  
 DAT 1982 SRF  
 DAT 1982 CR 2406-St Dogwells church

**PRN:** 2473  
**NGR:** SM97582292  
**Parish:** Spittal  
**Site Name:** EVALI STONE  
**Site Type:** INSCRIBED STONE Early medieval  
**Form:** O.Struct/M  
**Land Use:**  
**Vegetation:**  
**Site Status:**  
**Area Status:**  
**Ownership:** ECL  
**Part of:**  
**Consists of:**  
**Associated with:** 2472  
**Siting:**  
**Orientation:**  
**Aspect:**  
**Proximity:**  
**Views:**

**Description:** Group I ECM (Latin-inscribed stone) of late 5th - early 6th century date (Edwards forthcoming), in Spittal parish church (PRN 2472). It was first recorded in 1861, when it was standing in the churchyard on the S side of the church (ibid.). The church porch was built over it in 1897 (ibid.). It may not have been +/- in situ?.

**Associated Artefacts:**

Type	Material	Quantity	Description
Inscribed stone	Stone	1	At St.Mary's church SM97582292. 5th-6th c.
Latin inscription EV.	C]VI CVNIOVENDE MATER EIVS		

**References:**

**Published**

**Text**

Longueville Jones H	1861	Archaeologia Cambrensis	3rd Series Vol.7 p.302-5
Macalister RAS	1921	Transactions of the Carmarthenshire Antiquarian Society	Vol.15 p.32

**Other sources**

Hubner E	1876	Inscriptiones Britanniae Christianae	No.99
Westwood JO	1879	Lapidarium Walliae	p.109 Pl.LII 2
Allen JR	1896	Archaeologia Cambrensis	5th Series Vol.13 p.290 302
Rhys J		Lectures on Welsh Philology	p.406
	1874	Archaeologia Cambrensis	4th Series Vol.5 p.332
	1883	Archaeologia Cambrensis	4th Series Vol.14 p.339
Laws E	1888	Little England Beyond Wales	p.60
Owen E	1896	Archaeologia Cambrensis	5th Series Vol.13 p.129
Rhys J	1897	Archaeologia Cambrensis	5th Series Vol.14 p.330
	1898	Archaeologia Cambrensis	5th Series Vol.15 p.281
Laws & Owen	1908	Pembrokeshire Archaeological Survey	51-10
Rhys J	1918	Archaeologia Cambrensis	6th Series Vol.18 p.188
Macalister RAS	1922	Archaeologia Cambrensis	7th Series Vol.2 p.212-3
RCAHM	1925	Pembrokeshire Inventory	No.1089 p.385
Nash-Williams VE	1936	Bulletin of the Board of Celtic Studies	Vol.8 Pt.II p.185 Spittal
Macalister RAS	1945	Corpus Inscriptorium Insulorum Celticorum	454
Nash-Williams VE	1950	ECMs of Wales	p.217 No.402
	1905	Y Cymmrydor	Vol.18 p.34
Rhys J	1913	Archaeologia Cambrensis	6th Series Vol.13 p.380
	1928	Archaeologia Cambrensis	7th Series Vol.8 p.302

**Manuscript**


**Text**

Ludlow ND	2003	Cadw Early Medieval Ecclesiastical Sites Project Part 2	
Edwards N	forthcoming	A Corpus of Early Medieval Inscribed Stones and Stone Sculpture in Wales Vol. 2 The South West	

**Other sources**

Ordnance Survey	1965		SM92 SE20
	1980	Card Index	E689

**Negative References:**



**PRN:** 2483  
**NGR:** SM92453942  
**Parish:** Llanwnda  
**Site Name:** PONT-EGLWYS STONE  
**Site Type:** INSCRIBED STONE Early medieval?  
**Form:** O.Struct/E  
**Land Use:**  
**Vegetation:**  
**Site Status:**  
**Area Status:** NPP  
**Ownership:**  
**Part of:**  
**Consists of:**  
**Associated with:**  
**Siting:**  
**Orientation:**  
**Aspect:**  
**Proximity:**  
**Views:**

**Description:** Lost stone 'with a cross inscribed on it', possibly early medieval, recorded in 1883 when it was built into one of the supports of Pont Eglwys bridge, 0.5km WSW of Llanwnda parish church PRN 2523 (Edwards forthcoming). The name 'Pont Eglwys' is possibly significant, suggesting that the stone may have been a genuine ECM (Group II/III) acting as a marker for a boundary associated with Llanwnda church (ibid.). It has not been seen since 1883 and there are no known illustrations of it (ibid.).

**Associated Artefacts:**

Type	Material	Quantity	Description
Inscribed stone	Stone		Rough outline cross. Lost. Formerly built into the fabric of Pont-Eglwys

**References:**

**Published**

**Text**

1883	Archaeologia Cambrensis	4th Series Vol.14 p.344
------	-------------------------	-------------------------

**Other sources**

RCAHM	1925	Pembrokeshire Inventory	No.590 p.194
Nash-Williams VE	1936	Bulletin of the Board of Celtic Studies	Vol.8 Pt.II p.178 Llanwnda (b)
Nash-Williams VE	1936	Bulletin of the Board of Celtic Studies	Vol.8 Pt.2 p.178 Llanwnda(b)
Nash-Williams VE	1950	ECMs of Wales	p.190 No.327
	1885	Archaeologia Cambrensis	Vol.II 5thSeries p.146

**Manuscript**

**Text**

Ludlow ND	2003	Cadw Early Medieval Ecclesiastical Sites Project Part 2
Edwards N	forthcoming	A Corpus of Early Medieval Inscribed Stones and Stone Sculpture in Wales Vol. 2 The South West

**Other sources**

Ordnance Survey	1966		SM92 NW4
DAT	1980	SRF	

**Negative References:**

**PRN:** 2500  
**NGR:** SM93693919  
**Parish:** Llanwnda  
**Site Name:** CEMETERY CROSSROADS STONE  
**Site Type:** INSCRIBED STONE Early medieval  
**Form:** O.Struct/B  
**Land Use:**  
**Vegetation:**  
**Site Status:** SAM  
**Area Status:** NPP  
**Ownership:**  
**Part of:**  
**Consists of:**  
**Associated with:**  
**Siting:**  
**Orientation:**  
**Aspect:**  
**Proximity:**  
**Views:**

**Description:** Group III ECM (cross-carved stone), of 9th-11th century date, built into a fieldbank 0.6km SE of Llanwnda parish church PRN 2523 (Edwards forthcoming). First recorded in 1883 when it was in its present location, so may be +/- in situ. Possible marker for approach to Llanwnda church, or a boundary associated with the church (ibid.). The nearby cemetery, from which the site name is derived, is modern.

**Associated Artefacts:**

Type	Material	Quantity	Description
Inscribed stone	Stone	1	9th-11th c. incised double-outline Latin cross built into roadside hedge at SE corner of crossroads at Llanwnda cemetery



**References:**

**Published**

**Other sources**

		Archaeologia Cambrensis	Vol XIV 4th series p343
	1885	Archaeologia Cambrensis	Vol.II 5th series p.146
Laws E & Owen H	1907	Pembrokeshire Archaeological Survey	5 No 6
RCAHM	1925	Pembrokeshire Inventory	p.186 No 550
Nash-Williams VE	1936	Bulletin of the Board of Celtic Studies	Vol 8 part 2 p.177 Goodwick
Nash-Williams VE	1950	ECM's of Wales	p.191 No 333
Lewis JM	1964	Archaeologia Cambrensis	Vol XIII p.168

**Manuscript**

**Text**

Rees S	1981	Pemb SAM	258
CADW	1990	AM107	SAM File
Ludlow ND	2003	Cadw Early Medieval Ecclesiastical Sites Project Part 2	
Edwards N	forthcoming	A Corpus of Early Medieval Inscribed Stones and Stone Sculpture in Wales Vol. 2 The South West	


**Ground Photographs**

DAT	1985	SMR	27-27
-----	------	-----	-------

**Other sources**

Stenger CM	1984	Letter to WO	DRF
Ordnance Survey	1966		SM93 NW20
Pembrokeshire County Museum	1980	Card Index	F731

**Negative References:**



**PRN:** 2525  
**NGR:** SM90083563  
**Parish:** St Nicholas  
**Site Name:** TUNCCETACE STONE;ST NICHOLAS PARISH CHURCH  
**Site Type:** INSCRIBED STONE Early medieval  
**Form:** O.Struct/M  
**Land Use:**  
**Vegetation:**  
**Site Status:**  
**Area Status:**  
**Ownership:** ECL  
**Part of:**  
**Consists of:**  
**Associated with:** 2524  
**Siting:**  
**Orientation:**  
**Aspect:**  
**Proximity:**  
**Views:**  
**Description:**

Group I ECM (Latin-inscribed stone with cross) of 6th century date (Edwards forthcoming), now in St Nicholas parish church (PRN 2504). It was first recorded by Edward Lhuyd c.1700, when it was lying in the churchyard. In 1811 it was a stile in the churchyard wall. It was moved to its present location shortly before 1908 (ibid.).

**Associated Artefacts:**

<b>Type</b>	<b>Material</b>	<b>Quantity</b>	<b>Description</b>
Inscribed stone	Stone	1	Incised linear cross & earlier Latin inscription TVNCCETACE VXSOR DAARI HIC IACIT built into south pillar of chancel arch at St Nicholas church

**References:**

**Published**

**Other sources**

Lewis S	1833	Topographical Dictionary of Wales	St.Nicholas
Hubner E	1876	Inscriptiones Britanniae Christianae	No.101
Westwood JO	1879	Lapidarium Walliae	p.126-7 Pl.LIX 4
Allen R	1896	Archaeologia Cambrensis	5th Series Vol.13 p.290 302
Rhys J		Lectures on Welsh Philology	p.406
Fenton R	1811	Hist.Tour Through Pemb	1903 Edition p.17
Westwood JO	1856	Archaeologia Cambrensis	3rd Series Vol.2 p.49-50 Illust
	1883	Archaeologia Cambrensis	4th Series Vol.14 p.344
Rhys J	1897	Early Inscribed Stones in Wales	p.6
	1898	Archaeologia Cambrensis	5th Series Vol.15 p.58
Laws & Owen	1908	Pembrokeshire Archaeological Survey	17-8
RCAHM	1925	Pembrokeshire Inventory	No.1067(i) p.379
Nash-Williams VE	1936	Bulletin of the Board of Celtic Studies	Vol.8 Pt.II p.185 St Nicholas (c)
Macalister RAS	1945	Corpus Inscriptorium Insulorum Celticorum	451
Nash-Williams VE	1950	ECMs of Wales	p.217 No.401
	1905	Y Cymmrydor	Vol.18 p.85

**Manuscript**


**Text**

Ludlow ND	2003	Cadw Early Medieval Ecclesiastical Sites Project Part 2	
Edwards N	forthcoming	A Corpus of Early Medieval Inscribed Stones and Stone Sculpture in Wales Vol. 2 The South West	

**Other sources**

Ordnance Survey	1966		SM93 NW38
	1980	CardIndex	Pr E686

**Negative References:**



**PRN:** 2566  
**NGR:** SM98693594  
**Parish:** Llanllawer  
**Site Name:** LLANLLAWER CHURCHYARD  
**Site Type:** INSCRIBED STONE Early medieval  
**Form:** O.Struct/A  
**Land Use:** Other  
**Vegetation:**  
**Site Status:** SAM  
**Area Status:** NPP  
**Ownership:** ECL

**Part of:**  
**Consists of:**  
**Associated with:** 2567;2568;2569;12533;17543;46817  
**Siting:**

**Orientation:**

**Aspect:**

**Proximity:**

**Views:**

**Description:** Group II/III ECM (cross-carved stone) built into gateway of Llanllawer parish churchyard (PRN 46817), of 9th-11th century date, or possibly earlier (Edwards forthcoming). First definitely recorded, in its present location, in 1923. It may have been recovered from the walls of the medieval church (PRN 12533) when it was demolished and rebuilt (as PRN 17543) in 1860 (ibid.).

**Associated Artefacts:**

Type	Material	Quantity	Description
Inscribed stone	Stone	1	At Llanllawer church SM98693595 7th-9th c. picked Latin cross built into gateway

**References:**

**Published**

**Other sources**

	1860	Archaeologia Cambrensis	3rd Series Vol.6 p.337
RCAHM	1925	Pembrokeshire Inventory	No.508 p.174
Nash-Williams VE	1950	ECMs of Wales	p.190 No.323
MOW	1961	AMs England & Wales	p.137

**Manuscript**

**Text**

Rees SE	1981	Pemb.SAMs	No.228
CADW	1990	AM107	SAM File
Cadw	1999	AM107	SAM file PE228(PEM)
Ludlow ND	2003	Cadw Early Medieval Ecclesiastical Sites Project Part 2	
Edwards N	forthcoming	A Corpus of Early Medieval Inscribed Stones and Stone Sculpture in Wales Vol. 2 The South West	

**Other sources**

Ordnance Survey	1966		SM93 NE26
	1980	Card Index	E729
DAT	1982	CR	Llanllawer church 17543

**Negative References:**

PRN: 2567  
 NGR: SM98693594  
 Parish: Llanllawer  
 Site Name: LLANLLAWER CHURCHYARD  
 Site Type: INSCRIBED STONE Early Medieval  
 Form: O.Struct/B  
 Land Use: Other  
 Vegetation:  
 Site Status: SAM  
 Area Status: NPP  
 Ownership: ECL

Part of:  
 Consists of:  
 Associated with: 2566;2568;2569;12533;17543;46817

Siting:  
 Orientation:  
 Aspect:  
 Proximity:  
 Views:

**Description:** Group II/III ECM (cross-carved stone) built into gateway of Llanllawer parish churchyard (PRN 46817), of 9th-11th century date, or possibly 8th-9th century (Edwards forthcoming). First definitely recorded, in its present location, in 1923. It may have been recovered from the walls of the medieval church (PRN 12533) when it was demolished and rebuilt (as PRN 17543) in 1860 (ibid.).

**Associated Artefacts:**

Type	Material	Quantity	Description
Inscribed stone	Stone	1	At Llanllawer church. 7th-9th c. picked Latin cross built into gateway

**References:**

**Published**

**Other sources**

	1860	Archaeologia Cambrensis	3rd Series Vol.6 p.337
RCAHM	1925	Pembrokeshire Inventory	No.508 p.174
Nash-Williams VE	1950	ECMs of Wales	p.190 No.324
MOW	1961	AMs England & Wales	p.37

**Manuscript**

**Text**

Rees SE	1981	Pemb.SAMs	No.228
CADW	1990	AM107	SAM File
Cadw	1999	AM107	SAM file PE228(PEM)
Ludlow ND	2003	Cadw Early Medieval Ecclesiastical Sites Project Part 2	
Edwards N	forthcoming	A Corpus of Early Medieval Inscribed Stones and Stone Sculpture in Wales Vol. 2 The South West	

**Ground Photographs**

DAT	2001	DAT2001-52.10	1 colour print in DRF
-----	------	---------------	-----------------------

**Other sources**

Ordnance Survey	1966		SM93 NE26
	1980	Card Index	E728
DAT	1982	CR	Llanllawerchurch 17543
DAT	1983	CR	2566

**Negative References:**

PRN: 2568  
 NGR: SM98683597  
 Parish: Llanllawer  
 Site Name: LLANLLAWER CHURCH  
 Site Type: INSCRIBED STONE Early Medieval  
 Form: O.Struct/A  
 Land Use:  
 Vegetation:  
 Site Status:  
 Area Status: NPP  
 Ownership: ECL  
 Part of:  
 Consists of:

Associated with: 2566;2567;2569;12533;17543;46817

Siting:

Orientation:

Aspect:

Proximity:

Views:

Description: Group II/III ECM (cross-carved stone) built into the facework of Llanllawer parish church (PRN 17543), of 9th-11th century date, or possibly earlier (Edwards forthcoming). First definitely recorded, in its present location, in 1966. It may have been recovered from the walls of the medieval church (PRN 12533) when it was demolished and rebuilt in 1860 (ibid.).

#### Associated Artefacts:

Type	Material	Quantity	Description
Inscribed stone	Stone	1	At Llanllawer church 7th-9th c. Latin ring cross built into south wall of church

#### References:

##### Published

##### Other sources

Nash-Williams VE	1950	ECMs of Wales	Possibly p.191 No.336-see PRN 2598
------------------	------	---------------	------------------------------------

##### Manuscript

##### Text

Ludlow ND	2003	Cadw Early Medieval Ecclesiastical Sites Project Part 2
Edwards N	forthcoming	A Corpus of Early Medieval Inscribed Stones and Stone Sculpture in Wales Vol. 2 The South West

##### Ground Photographs

DAT	2001	DAT2001-52.8	1 colour print in DRF
-----	------	--------------	-----------------------

##### Other sources

RCAHM	1964		WG Thomas to Ordnance Survey 3-7-64
Ordnance Survey	1966		SM93 NE26
DAT	1982	CR	Llanllawer church 17543



**Negative References:**

**PRN:** 2569  
**NGR:** SM98683596  
**Parish:** Llanllawer  
**Site Name:** LLANLLAWER CHURCH  
**Site Type:** INSCRIBED STONE Early medieval  
**Form:** O.Struct/A  
**Land Use:**  
**Vegetation:**  
**Site Status:**  
**Area Status:** NPP  
**Ownership:** ECL  
**Part of:**  
**Consists of:**  
**Associated with:** 2566;2567;2568;12533;17543;46817  
**Siting:**  
**Orientation:**  
**Aspect:**  
**Proximity:**  
**Views:**  
**Description:** Group II ECM (cross-carved stone) built into the facework of Llanllawer parish church (PRN 17543), of 7th-9th century date (Edwards forthcoming). First recorded when it was recovered from the walls of the medieval church (PRN 12533), during its demolition and rebuilding in 1860 (ibid.).

**Associated Artefacts:**

Type	Material	Quantity	Description
Inscribed stone	Stone	1	At Llanllawer church SM98693595. Ornate Latin ring cross serving as lintel to vestry door

**References:**

**Manuscript**

**Text**

Ludlow ND	2003	Cadw Early Medieval Ecclesiastical Sites Project Part 2
Edwards N	forthcoming	A Corpus of Early Medieval Inscribed Stones and Stone Sculpture in Wales Vol. 2 The South West

**Ground Photographs**

DAT	2001	DAT2001-52.11	1 colour print in DRF
-----	------	---------------	-----------------------

**Other sources**

Ordnance Survey	1966		SM93 NE26
DAT	1982	CR	Llanllawer church 17543

**Negative References:**

**PRN:** 2582  
**NGR:** SM929314  
**Parish:** Jordanston  
**Site Name:** DOBAGNI STONE;LLANGWARREN  
**Site Type:** INSCRIBED STONE Early Medieval  
**Form:** O.Struct/M  
**Land Use:** Pasture  
**Vegetation:**  
**Site Status:** SAM  
**Area Status:**  
**Ownership:** Pri  
**Part of:**  
**Consists of:**  
**Associated with:** 2583  
**Siting:**  
**Orientation:**  
**Aspect:**  
**Proximity:**  
**Views:**  
**Description:** Group I ECM (Latin- and Ogam-inscribed stone), of late 5th - early 6th century date, in the garden NE of Llangwarren House (see PRN 17593), not far from its first recorded location in 1896 (Edwards forthcoming). Its presence suggests that a post-Roman cemetery lay somewhere in the vicinity - see Llangarren Chapel PRN 2583.

**Associated Artefacts:**

Type	Material	Quantity	Description
Inscribed stone	Stone	1	At Llangwarren house SM92973143 5th-6th c. Inscriptions in Latin TIGERNACI DOBAGNI & Ogam DOVAGNI

**References:**

**Published**

**Text**

Rhys J	1897	Archaeologia Cambrensis	5th Series Vol.14 p.324-6
Rhys J	1898	Archaeologia Cambrensis	5th Series Vol.15 p.85 285-6
Macalister RAS	1921	Transactions of the Carmarthenshire Antiquarian Society	Vol.15 p.33

**Other sources**

Laws & Owen	1908	Pembrokeshire Archaeological Survey	18-10
Rhys J	1918	Archaeologia Cambrensis	6th Series Vol.18 p.189
RCAHM	1925	Pembrokeshire Inventory	No.351 p.130
Nash-Williams VE	1936	Bulletin of the Board of Celtic Studies	Vol.8 Pt.II p.177 Jordanston
Macalister RAS	1945	Corpus Inscriptorium Insulorum Celticorum	432
Nash-Williams VE	1950	ECMs of Wales	p.186 No.312
MOW	1961	AMs England & Wales	137
Macalister RAS	1922	Archaeologia Cambrensis	7th Series Vol.2 p.213
Lewis JM	1964	Archaeologia Cambrensis	Vol.113 p.168

**Manuscript**

**Text**

Rees SE	1981	Pemb.SAMs	No.145
CADW	1990	AM107	SAM File
Ludlow ND	2003	Cadw Early Medieval Ecclesiastical Sites Project Part 2	
Edwards N	forthcoming		


**Aerial Photographs**

James TA	1992	AP92-28.21 View from NW Llangwarren Mansion & walled garden site of ECM	
Musson CR	1993	AP93-17.49 Good close up from SW of mansion and farm buildings (17593 24599 LB2 silo) where ECM is housed	

**Other sources**

Ordnance Survey	1966		SM93 SW10
DAT	1976	CR	Associated with possible early christian site 2583
	1980	Card Index	E715

**Negative References:**



**PRN:** 2597  
**NGR:** SM99173455  
**Parish:** Llanychaer  
**Site Name:** MACUDECCETI STONE  
**Site Type:** INSCRIBED STONE Early medieval  
**Form:** O.Struct/E  
**Land Use:**  
**Vegetation:**  
**Site Status:**  
**Area Status:**  
**Ownership:**  
**Part of:**  
**Consists of:**  
**Associated with:** 5031;46825  
**Siting:**  
**Orientation:**  
**Aspect:**  
**Proximity:**  
**Views:**  
**Description:** Lost Group I ECM (Latin-inscribed stone), of probable 6th century date, recorded by Edward Lhuyd in c.1700 when it was located in Llanychaer parish church (PRNs 5031 & 17345), where it may have been +/- in situ (Edwards forthcoming). The stone was subsequently lost.

**Associated Artefacts:**

Type	Material	Quantity	Description
Inscribed stone	Stone	1	5th-6th cent. Lost.Latin inscription MACVDEC(C)ETI FILIVS EOR(?)OCAN

**References:**

**Published**

**Other sources**

RCAHM	1925	Pembrokeshire Inventory	No.605 p.198 fig.166
Nash-Williams VE	1936	Bulletin of the Board of Celtic Studies	Vol.18 pt.2 p.179 Llanychaer(a)
Nash-Williams VE	1950	ECM'S WALES	p.191 No.335

**Manuscript**

**Text**

Ludlow ND	2003	Cadw Early Medieval Ecclesiastical Sites Project Part 2	
Edwards N	forthcoming	A Corpus of Early Medieval Inscribed Stones and Stone Sculpture in Wales Vol. 2 The South West	

**Other sources**

Ordnance Survey	1966		SM93 SE10
	1980	Card Index	E640
DAT	1984	CR	5031

**Negative References:**

**PRN:** 2599  
**NGR:** SM99173455  
**Parish:** Llanychaer  
**Site Name:** CILRHEDIN-ISAF STONE  
**Site Type:** INSCRIBED STONE Early medieval  
**Form:** O.Struct/M  
**Land Use:** Other  
**Vegetation:**  
**Site Status:** SAM  
**Area Status:**  
**Ownership:** ECL  
**Part of:**  
**Consists of:**  
**Associated with:** 1532;46825  
**Siting:**  
**Orientation:**  
**Aspect:**  
**Proximity:**  
**Views:**  
**Description:** Important, elaborate Group II/III ECM (carved pillar), of 8th-9th century date, now in Llanychaer parish churchyard PRNs 5031, 17345 and 46825 (Edwards forthcoming). It was first recorded in 1908 when it was in use as a lintel over the fireplace of Cilrhedyn Isaf farmhouse, at the corner of Parc-y-fynwent ?cemetery (PRN 1532), where it may have been +/- in situ, marking an important cemetery (ibid.). The farmhouse is now ruinous. The stone was moved to its present location after 1938 (ibid.).

**Associated Artefacts:**

Type	Material	Quantity	Description
Inscribed stone	Stone	1	7th-9th c. Inscribed on all faces. Now in St.David's churchyard Llanychaer

**References:**

**Published**

**Other sources**

Laws & Owen	1908	Pembrokeshire Archaeological Survey	20-13
RCAHM	1925	Pembrokeshire Inventory	No.606 p.198
Nash-Williams VE	1950	ECMs of Wales	p.191 No.337

**Manuscript**

**Text**

Rees SE	1981	Pemb.SAMs	No.230
CADW	1991	AM107	SAM File
Cadw	1999	AM107	SAM file PE230(PEM)
Ludlow ND	2003	Cadw Early Medieval Ecclesiastical Sites Project Part 2	
Edwards N	forthcoming	A Corpus of Early Medieval Inscribed Stones and Stone Sculpture in Wales Vol. 2 The South West	

**Other sources**

Ordnance Survey	1966		SM93 SE11
DAT	1984	CR	5031
Harrison W	1954	6"	Corrected

**Negative References:**



**PRN:** 2634  
**NGR:** SM73312740  
**Parish:** St David's  
**Site Name:** TY GWYN  
**Site Type:** INSCRIBED STONE  
**Form:** O.Struct/E  
**Land Use:**  
**Vegetation:**  
**Site Status:**  
**Area Status:** NPP  
**Ownership:**  
**Part of:**  
**Consists of:**  
**Associated with:** 2633;2638;2640;46864  
**Siting:**  
**Orientation:**  
**Aspect:**  
**Proximity:**  
**Views:**  
**Description:**

Lost, cross-carved stone found in 1912 in a field boundary, 160m W of Tygwyn farmstead and cist cemetery site PRN 2633 (Edwards forthcoming). The findspot lies only 45m from the cliff edge above Porth Lleuog, Whitesands Bay. It is also 200m N of St Patricks Chapel and cemetery PRNs 2638 & 46864. It may have been associated with either site, but it may not be an ECM; the only surviving drawing shows a cross that is not a typically early medieval type and cannot be dated (ibid.).

**Associated Artefacts:**

Type	Material	Quantity	Description
Inscribed stone	Stone	1	Fragment bearing incised outline of a plain cross now lost

**References:**

**Published**

**Other sources**

RCAHM	1925	Pembrokeshire Inventory	No.963 p.333
Nash-Williams VE	1936	Bulletin of the Board of Celtic Studies	Vol.8 Pt.II p.183 St Davids (o)

**Manuscript**

**Text**

Ludlow ND	2003	Cadw Early Medieval Ecclesiastical Sites Project Part 2	
Edwards N	forthcoming	A Corpus of Early Medieval Inscribed Stones and Stone Sculpture in Wales Vol. 2 The South West	

**Other sources**

Ordnance Survey	1966		SM72 NW9
	1980	Card Index	E674

**Negative References:**

**PRN:** 2642  
**NGR:** SM75202537  
**Parish:** St David's  
**Site Name:** PENARTHUR FARM  
**Site Type:** INSCRIBED STONE Early medieval  
**Form:** O.Struct/M  
**Land Use:**  
**Vegetation:**  
**Site Status:**  
**Area Status:** NPP  
**Ownership:** ECL  
**Part of:**  
**Consists of:**  
**Associated with:** 2643;2644;2645;2707;46862  
**Siting:**  
**Orientation:**  
**Aspect:**  
**Proximity:**  
**Views:**  
**Description:**

Group II/III ECM (cross-carved stone), of 9th - 11th century date (Edwards forthcoming), now in the new lapidarium in St Davids Cathedral Close gatehouse. It was found in c.1875 serving as a gatepost at Pen-Arthur Farm (NGR SM 7487 2680), where it was associated with three more ECMs (PRNs 2643-5), a well site (PRN 2707) and a possible cemetery (PRN 46862). Probably moved to St Davids in 1885. Moved to its present location in 1994 (ibid.).

**Associated Artefacts:**

Type	Material	Quantity	Description
Inscribed stone	Stone	1	At St.David's cathedral SM749268 incised combined outline & linear Latin cross 9th-11th c. Formerly assoc. with holy well 2707? Cast No.01.123.6 in NMW

**References:**

**Published**

**Text**

1900 Archaeologia Cambrensis 5th Series Vol.17 p.79-81

**Other sources**

Westwood JO	1879	Lapidarium Walliae	p.128 PLXI 6
Allen R	1896	Archaeologia Cambrensis	5th Series Vol.13 p.295
Westwood JO	1884	Archaeologia Cambrensis	5th Series Vol.1 p.47-48
Westwood JO	1886	Archaeologia Cambrensis	5th Series Vol.3 p.43-4
Laws & Owen	1908	Pembrokeshire Archaeological Survey	32-7
Rhys J	1918	Archaeologia Cambrensis	6th Series Vol.18 p.189
Nash-Williams VE	1936	Bulletin of the Board of Celtic Studies	Vol.8 Pt.II p.182 St Davids (d)
Nash-Williams VE	1950	ECMs of Wales	p.207 No.373
RAI	1962	Arch.Journal	Vol.119 p.336-8
	1900	Archaeologia Cambrensis	5th Series Vol.17 p.80 drawing
Jones F	1954	Holy Wells of Wales	p.17 & 211

**Manuscript**


**Text**

Ludlow ND	2003	Cadw Early Medieval Ecclesiastical Sites Project Part 2
Edwards N	forthcoming	A Corpus of Early Medieval Inscribed Stones and Stone Sculpture in Wales Vol. 2 The South West

**Other sources**

Ordnance Survey	1966		SM72 NW17
DAT	1976	CR	One of a group including 2643-5 formerly assoc. with holy well 2707?

**Negative References:**



**PRN:** 2643  
**NGR:** SM75202537  
**Parish:** St David's  
**Site Name:** PENARTHUR FARM  
**Site Type:** INSCRIBED STONE Early medieval  
**Form:** O.Struct/M  
**Land Use:**  
**Vegetation:**  
**Site Status:**  
**Area Status:** NPP  
**Ownership:** ECL  
**Part of:**  
**Consists of:**  
**Associated with:** 2642;2644;2645;2707;46862  
**Siting:**  
**Orientation:**  
**Aspect:**  
**Proximity:**  
**Views:**  
**Description:**

Group III ECM (carved stone), of probable 10th - 11th century date (Edwards forthcoming), now in the new lapidarium in St Davids Cathedral Close gatehouse. It was first mentioned in 1856 when it stood in the same field, at Pen-Arthur Farm (NGR SM 7487 2680), as ECM PRN 2642 and where it was associated with two more ECMs (PRNs 2644-5), a well site (PRN 2707) and a possible cemetery (PRN 46862). It was moved to St Davids Cathedral in 1885, and to its present location in 2000 (ibid.)

**Associated Artefacts:**

Type	Material	Quantity	Description
Inscribed stone	Stone	1	At St.David's cathedral lightly carved ornamental ring cross 10th-11th c. Formerly assoc. with holy well 2707? Cast No.01.123.5 in NMW

**References:**

**Published**

**Text**

1900 Archaeologia Cambrensis 5th Series Vol.17 p.79-81

**Other sources**

Westwood JO	1879	Lapidarium Walliae	p.128 Pl.LX 3
Allen R	1896	Archaeologia Cambrensis	5th Series Vol.13 p.295
Allen JR	1899	Archaeologia Cambrensis	5th Series Vol.16 p.6
Westwood JO	1884	Archaeologia Cambrensis	5th Series Vol.1 p.47-48
Westwood JO	1886	Archaeologia Cambrensis	5th Series Vol.3 p.43-4
	1899	Archaeologia Cambrensis	5th Series Vol.16 p.23
Laws & Owen	1908	Pembrokeshire Archaeological Survey	32-7
Rhys J	1918	Archaeologia Cambrensis	6th Series Vol.18 p.189
RCAHM	1925	Pembrokeshire Inventory	No.1004(ii) p.348 Fig.292(ii) Fig.56(iii)
Nash-Williams VE	1936	Bulletin of the Board of Celtic Studies	Vol.8 Pt.II p.182-3 St Davids (f)
Nash-Williams VE	1950	ECMs of Wales	p.207 No.374
	1900	Archaeologia Cambrensis	5th Series Vol.17 p.80 drawing
Hughes HH	1920	Archaeologia Cambrensis	6th Series Vol.20 p.5
Jones F	1954	Holy Wells of Wales	p.17 & 211

**Manuscript**


**Text**

Ludlow ND	2003	Cadw Early Medieval Ecclesiastical Sites Project Part 2
Edwards N	forthcoming	A Corpus of Early Medieval Inscribed Stones and Stone Sculpture in Wales Vol. 2 The South West

**Other sources**

Ordnance Survey	1966		SM72 NW17
DAT	1976	CR	One of a group including 2642 & 2644-5 formerly assoc. with holy well 2707?
	1980	Card Index	E675

**Negative References:**



**PRN:** 2644  
**NGR:** SM75202537  
**Parish:** St David's  
**Site Name:** PENARTHUR FARM  
**Site Type:** INSCRIBED STONE Early medieval  
**Form:** O.Struct/M  
**Land Use:**  
**Vegetation:**  
**Site Status:**  
**Area Status:** NPP  
**Ownership:** ECL  
**Part of:**  
**Consists of:**  
**Associated with:** 2642;2643;2645;2707;46862  
**Siting:**  
**Orientation:**  
**Aspect:**  
**Proximity:**  
**Views:**

**Description:** Group III ECM (carved stone), of probable 10th - early 11th century date (Edwards forthcoming), now in the new lapidarium in St Davids Cathedral Close gatehouse. It was first mentioned in 1856 when it was built into a wall at Pen-Arthur Farm (NGR SM 7487 2680), where it was associated with three more ECMs (PRNs 2642-3, 2645), a well site (PRN 2707) and a possible cemetery (PRN 46862). It was moved to St Davids Cathedral in 1885, and to its present location in 2000 (ibid.).

**Associated Artefacts:**

Type	Material	Quantity	Description
Inscribed stone	Stone	1	At St.David's cathedral lightly incised ornamental ring cross 10th-11th c. Formerly assoc. with holy well 2207? Cast No.01.123.4 in NMW

**References:**

**Published**

**Text**

1900 Archaeologia Cambrensis 5th Series Vol.17 p.79-81

**Other sources**

Westwood JO	1879	Lapidarium Walliae	p.128 Pl.LX 4
Allen JR	1899	Archaeologia Cambrensis	5th Series Vol.16 p.6
Westwood JO	1884	Archaeologia Cambrensis	5th Series Vol.1 p.42-48
Westwood JO	1886	Archaeologia Cambrensis	5th Series Vol.3 p.43-4
Laws & Owen	1908	Pembrokeshire Archaeological Survey	32-7
Rhys J	1918	Archaeologia Cambrensis	6th Series Vol.18 p.189
RCAHM	1925	Pembrokeshire Inventory	No.1004(iii) p.348 Fig.56(ii)
Nash-Williams VE	1936	Bulletin of the Board of Celtic Studies	Vol.8 Pt.II p.183 St Davids (g)
Nash-Williams VE	1950	ECMs of Wales	p.207 No.375
	1900	Archaeologia Cambrensis	5th Series Vol.17 p.80 drawing
Allen R	1904	Celtic Art in Pagan & Christian Times	p.181
Jones F	1954	Holy Wells of Wales	p.17 & 211

**Manuscript**


**Text**

Ludlow ND	2003	Cadw Early Medieval Ecclesiastical Sites Project Part 2	
Edwards N	forthcoming	A Corpus of Early Medieval Inscribed Stones and Stone Sculpture in Wales Vol. 2 The South West	

**Other sources**

Ordnance Survey	1966		SM72 NW17
DAT	1976	CR	One of a group including 2642-3 & 2645 formerly assoc. with holy well 2707?

**Negative References:**





**PRN:** 2645  
**NGR:** SM75202537  
**Parish:** St David's  
**Site Name:** PENARTHUR FARM  
**Site Type:** INSCRIBED STONE Early medieval  
**Form:** O.Struct/M  
**Land Use:**  
**Vegetation:**  
**Site Status:**  
**Area Status:** NPP  
**Ownership:** ECL  
**Part of:**  
**Consists of:**  
**Associated with:** 2642;2643;2644;2707;46862  
**Siting:**  
**Orientation:**  
**Aspect:**  
**Proximity:**  
**Views:**  
**Description:**

Group III ECM (cross-carved stone with inscriptions), of probable 10th - 11th century date, now in the new lapidarium in St Davids Cathedral Close gatehouse (Edwards forthcoming). It was probably first mentioned by George Owen in c.1600 as 'Arthur's Stone' (ibid.). First definitely recorded in 1847 when it was a gate-post at Pen-Arthur Farm (NGR SM 7487 2680), where it was associated with three more ECMs (PRNs 2642-4), a well site (PRN 2707) and a possible cemetery (PRN 46862). It was moved to St Davids in 1885 and to its present location in 2000 (ibid.).

**Associated Artefacts:**

Type	Material	Quantity	Description
Inscribed stone	Stone	1	At St.David's cathedral. Incised crosses back & front & inscription 'Alpha Omega Jesus Christ' 10th-11th c. Formerly assoc. with holy well 2207? Cast No.Pri.151 in NMW

**References:**

**Published**

**Text**

Westwood JO	1856	Archaeologia Cambrensis	3rd Series Vol.2 p.50
Westwood JO	1886	Archaeologia Cambrensis	5th Series Vol.3 p.43 52 Illust
	1900	Archaeologia Cambrensis	5th Series Vol.17 p.79-81

**Other sources**

Hubner E	1876	Inscriptiones Britanniae Christianae	No.100
Westwood JO	1879	Lapidarium Walliae	p.127-8 Pl.LX 2
Allen R	1896	Archaeologia Cambrensis	5th Series Vol.13 p.295 304
Allen JR	1899	Archaeologia Cambrensis	5th Series Vol.16 p.6
	1864	Archaeologia Cambrensis	3rd Series Vol.10 p.352
Westwood JO	1884	Archaeologia Cambrensis	5th Series Vol.1 p.47-48
Rhys J	1897	Early Inscribed Stones in Wales	p.6
Dawson ML	1898	Archaeologia Cambrensis	5th Series Vol.15 p.19
	1899	Archaeologia Cambrensis	5th Series Vol.16 p.21
Laws & Owen	1908	Pembrokeshire Archaeological Survey	32-7
Rhys J	1918	Archaeologia Cambrensis	6th Series Vol.18 p.189
RCAHM	1925	Pembrokeshire Inventory	No.1004(ii) p.348 Fig.292(ii)
Nash-Williams VE	1936	Bulletin of the Board of Celtic Studies	Vol.8 Pt.II p.182 St Davids (e)
Nash-Williams VE	1950	ECMs of Wales	p.207 No.376
	1900	Archaeologia Cambrensis	5th Series Vol.17 p.79-81 drawings

**Manuscript**


**Text**

Ludlow ND	2003	Cadw Early Medieval Ecclesiastical Sites Project Part 2
Edwards N	forthcoming	A Corpus of Early Medieval Inscribed Stones and Stone Sculpture in Wales Vol. 2 The South West

**Other sources**

Ordnance Survey	1966		SM72 NW17
DAT	1976	CR	One of a group including 2642-4 formerly assoc. with holy well 2707?
	1980	Card Index	E675

**Negative References:**



**PRN:** 2662  
**NGR:** SM75152543  
**Parish:** St David's  
**Site Name:** ST DAVID'S  
**Site Type:** INSCRIBED STONE Early medieval  
**Form:** O.Struct/D  
**Land Use:**  
**Vegetation:**  
**Site Status:**  
**Area Status:** NPP  
**Ownership:** ECL  
**Part of:**  
**Consists of:**

**Associated with:** 2625;2663;2664;2665;2666;2667;2668;2706;4348;14670

**Siting:**

**Orientation:**

**Aspect:**

**Proximity:**

**Views:**

**Description:** Fragmentary Group II-III ECM (cross-slab), of probable late 9th century date (Edwards forthcoming), built into the S transept of St Davids Cathedral PRN 2706 (now moved into the new lapidarium in the Close gatehouse?). It was possibly recorded in 1856, built into the rood loft stair, but was first definitely recorded in c.1879, when it was loose in Vaughan's Chapel (ibid.). It was moved to the transept in 1896 (ibid.).

**Associated Artefacts:**

Type	Material	Quantity	Description
Inscribed stone	Stone	1	St.Davids cathedral SM752254.9th c. fragment Cast No.01.123.2 in NMW

**References:**

**Published**

**Other sources**

Westwood JO	1879	Lapidarium Walliae	p.131 Pl.LXIII 4
Allen JR	1899	Archaeologia Cambrensis	5th Series Vol.16 p.16
RCAHM	1925	Pembrokeshire Inventory	No.1004(v) p.349 Fig.293(ii)
Nash-Williams VE	1936	Bulletin of the Board of Celtic Studies	Vol.8 Pt.II p.183 St Davids (j)
Nash-Williams VE	1950	ECMs of Wales	p.207 No.377
Hughes HH	1920	Archaeologia Cambrensis	6th Series Vol.20 p.7
	1931	Archaeologia Cambrensis	Vol.86 p.353
Macalister RAS	1938	Archaeologia Cambrensis	Vol.93 p.293

**Manuscript**

**Text**

Ludlow ND	2003	Cadw Early Medieval Ecclesiastical Sites Project Part 2
Edwards N	forthcoming	A Corpus of Early Medieval Inscribed Stones and Stone Sculpture in Wales Vol. 2 The South West

**Other sources**

Ordnance Survey	1966	SM72 NES
-----------------	------	----------

**Negative References:**

**PRN:** 2663  
**NGR:** SM751256  
**Parish:** St David's  
**Site Name:** ST DAVID'S  
**Site Type:** INSCRIBED STONE Early medieval  
**Form:** O.Struct/C  
**Land Use:**  
**Vegetation:**  
**Site Status:**  
**Area Status:** NPP  
**Ownership:** ECL  
**Part of:**  
**Consists of:**  
**Associated with:** 2625;2662;2664;2665;2666;2667;2668;2706;4348;14670  
**Siting:**  
**Orientation:**  
**Aspect:**  
**Proximity:**  
**Views:**  
**Description:** Fragmentary Group III ECM (cross-head), of probable mid-late 10th century date, now in the new lapidarium in St Davids Cathedral Close gatehouse (Edwards forthcoming). It was first recorded before c.1879, when it was in the Chancellor's garden (ibid.). It was moved to the S transept before 1936, into St Mary's Hall in 1994, and into the lapidarium in 2000.

**Associated Artefacts:**

Type	Material	Quantity	Description
Inscribed stone	Stone	1	At St.David's cathedral SM752254 fragment of cross? 10th c. Cast No.01.123.3 in NMW

**References:**

**Published**

**Other sources**

Allen JR	1899	Archaeologia Cambrensis	5th Series Vol.16 p.5
Westwood JO	1876	Lapidarium Walliae	p.129 Pl.65 Fig.1 & 2
RCAHM	1925	Pembrokeshire Inventory	No.1004 p.349 Fig.292(iv)
Nash-Williams VE	1936	Bulletin of the Board of Celtic Studies	Vol.8 Pt.II p.183 St Davids (k & l)
Nash-Williams VE	1950	ECMs of Wales	p.208 No.378
	1905	Archaeologia Cambrensis	6th Series Vol.5 p.89

**Manuscript**

**Text**

Ludlow ND	2003	Cadw Early Medieval Ecclesiastical Sites Project Part 2
Edwards N	forthcoming	A Corpus of Early Medieval Inscribed Stones and Stone Sculpture in Wales Vol. 2 The South West

**Other sources**

Ordnance Survey	1966	SM72 NE5
-----------------	------	----------

**Negative References:**

**PRN:** 2664  
**NGR:** SM75122743  
**Parish:** St David's  
**Site Name:** ST DAVID'S  
**Site Type:** INSCRIBED STONE Early medieval  
**Form:** O.Struct/D  
**Land Use:**  
**Vegetation:**  
**Site Status:**  
**Area Status:** NPP  
**Ownership:** ECL

**Part of:**

**Consists of:**

**Associated with:** 2625;2662;2663;2665;2666;2667;2668;2706;4348;14670

**Siting:**

**Orientation:**

**Aspect:**

**Proximity:**

**Views:**

**Description:** Fragmentary Group III ECM (cross-shaft), of possible 9th-10th century date, now in the lapidarium in St Mary's Hall, St Davids Cathedral Close (Edwards forthcoming). It was first recorded in 1801 when it was in the cathedral S aisle (ibid.). It was moved to the N transept before 1856, into the N aisle before 1949, and into the lapidarium in 1994.

**Associated Artefacts:**

Type	Material	Quantity	Description
Inscribed stone	Stone	1	St.David's cathedral SM752254 10th c. Fragment Cast No.Pro.153 in NMW

**References:**

**Published**

**Other sources**

	1889	Archaeologia Cambrensis	5th Series Vol.6 p.252
Allen JR	1896	Archaeologia Cambrensis	5th Series Vol.13 p.290 303
Allen JR	1899	Archaeologia Cambrensis	5th Series Vol.16 p.6
Westwood JO	1876	Lapidarium Walliae	p.131 Pl.65 Fig.3 & 4
Westwood JO	1892	Archaeologia Cambrensis	5th Series Vol.9 p.79
RCAHM	1925	Pembrokeshire Inventory	No.1004(i) p.348 Figs.292(i & iii)
Nash-Williams VE	1936	Bulletin of the Board of Celtic Studies	Vol.8 Pt.II p.183 St Davids (n)
Nash-Williams VE	1950	ECMs of Wales	p.208 No.379
Hughes HH	1922	Archaeologia Cambrensis	7th Series Vol.2 p.70
Macalister RAS	1937	Transactions of the Carmarthenshire Antiquarian Society	Vol.27 p.viii-ix
Macalister RAS	1938	Archaeologia Cambrensis	Vol.93 p.294

**Manuscript**

**Text**

Edwards N	forthcoming	A Corpus of Early Medieval Inscribed Stones and Stone Sculpture in Wales Vol. 2 The South West	
-----------	-------------	--	--

**Other sources**


Ordnance Survey	1966		SM72 NE5
-----------------	------	--	----------

**Others**

**Text**

Ludlow ND	2003	Cadw Early Medieval Ecclesiastical Sites Project Part 2	
-----------	------	---	--

**Negative References:**





**PRN:** 2665  
**NGR:** SM75202535  
**Parish:** St David's  
**Site Name:** ST DAVID'S  
**Site Type:** INSCRIBED STONE Early medieval  
**Form:** O.Struct/A  
**Land Use:**  
**Vegetation:**  
**Site Status:**  
**Area Status:** NPP  
**Ownership:** ECL  
**Part of:**  
**Consists of:**  
**Associated with:** 2625;2662;2663;2664;2666;2667;2668;2706;4348;14670

**Siting:**  
**Orientation:**  
**Aspect:**  
**Proximity:**  
**Views:**

**Description:** Group III ECM (cross-carved stone with inscriptions), of probable late 9th-11th century date, now in the new lapidarium in the Cathedral Close gatehouse (Edwards forthcoming). It was discovered in the 1930s in the close wall near the Close gatehouse, and placed in the cathedral library. It was moved into St Mary's Hall in 1994, and into the lapidarium in 2000 (ibid.).

**Associated Artefacts:**

Type	Material	Quantity	Description
Inscribed stone	Stone	1	At St.David's cathedral 9th-11th c. (?) monogram cross with inscription 'A W IHC XPC' ('Alpha Omega Jesus Christ') on water-worn boulder found prior to 1939 in the wall of the

Cathedral Close

**References:**

**Published**

**Other sources**

Nash-Williams VE 1950 ECMs of Wales p.208 No.380

**Manuscript**

**Text**

Ludlow ND 2003 Cadw Early Medieval Ecclesiastical Sites Project Part 2  
 Edwards N forthcoming A Corpus of Early Medieval Inscribed Stones and Stone Sculpture in Wales Vol. 2 The South West

**Other sources**

Ordnance Survey 1966 SM72 NE5

**Negative References:**

**PRN:** 2666  
**NGR:** SM75182743  
**Parish:** St David's  
**Site Name:** ST DAVID'S  
**Site Type:** INSCRIBED STONE Early medieval  
**Form:** O.Struct/B  
**Land Use:**  
**Vegetation:**  
**Site Status:**  
**Area Status:** NPP  
**Ownership:** ECL  
**Part of:**  
**Consists of:**  
**Associated with:** 2625;2662;2663;2664;2665;2667;2668;2706;4348;14670  
**Siting:**  
**Orientation:**  
**Aspect:**  
**Proximity:**  
**Views:**

**Description:** Group III ECM (fragmentary cross-carved stone), of probable 9th- or early 10th century date, in St Davids Cathedral in the Holy Trinity Chapel (Edwards forthcoming). It was first recorded, in its present location, in 1937 (ibid.).

**Associated Artefacts:**

Type	Material	Quantity	Description
Inscribed stone	Stone	1	At St.David's cathedral fragment 10th-11thc.

**References:**

**Published**

**Text**

Nash-Williams VE 1937 Archaeologia Cambrensis Vol.92 p.328-9 Illust

**Other sources**

Allen JR 1899 Archaeologia Cambrensis 5th Series Vol.16 p.6  
 Nash-Williams VE 1950 ECMs of Wales p.210 No.381

**Manuscript**

**Text**

Ludlow ND 2003 Cadw Early Medieval Ecclesiastical Sites Project Part 2  
 Edwards N forthcoming A Corpus of Early Medieval Inscribed Stones and Stone Sculpture in Wales Vol. 2 The South West

**Other sources**

Ordnance Survey 1966 SM72 NE5

**Negative References:**

**PRN:** 2668  
**NGR:** SM75182743  
**Parish:** St David's  
**Site Name:** ST DAVID'S  
**Site Type:** INSCRIBED STONE Early medieval  
**Form:** O.Struct/B

**Land Use:**  
**Vegetation:**  
**Site Status:**  
**Area Status:** NPP  
**Ownership:** ECL

**Part of:**  
**Consists of:**  
**Associated with:** 2625;2662;2663;2664;2665;2666;2667;2706;4348;14670

**Siting:**  
**Orientation:**  
**Aspect:**  
**Proximity:**  
**Views:**

**Description:** Group III ECM (incomplete cross-carved stone with Latin inscription), of late 11th - early 12th century date, with early-mid 12th century additions, in the Holy Trinity Chapel at St Davids Cathedral (Edwards forthcoming). It was discovered at an unknown date, during cathedral restoration (ibid.).

**Associated Artefacts:**

Type	Material	Quantity	Description
Inscribed stone	Stone	1	At St.David's cathedral SM752254 11th-12th c. Cross. Latin inscription 'Matthew Mark Luke John' is a 12th century addition

**References:**

**Published**

**Other sources**

RCAHM	1925	Pembrokeshire Inventory	No.1004(iv) p.349 Fig.293(i)
Nash-Williams VE	1936	Bulletin of the Board of Celtic Studies	Vol.8 Pt.II p.183 St Davids(h)
Nash-Williams VE	1950	ECMs of Wales	p.211 No.383

**Manuscript**

**Text**

Ludlow ND	2003	Cadw Early Medieval Ecclesiastical Sites Project Part 2	
Edwards N	forthcoming	A Corpus of Early Medieval Inscribed Stones and Stone Sculpture in Wales Vol. 2 The South West	

**Other sources**

Ordnance Survey	1966		SM72 NE5
-----------------	------	--	----------

**Negative References:**

--

**PRN:** 2678  
**NGR:** SM81892743  
**Parish:** St David's  
**Site Name:** RINACI STONE; CARNHEDRYN FARM; LLANHYWEL CHURCH  
**Site Type:** INSCRIBED STONE Early medieval  
**Form:** O.Struct/M  
**Land Use:**  
**Vegetation:**  
**Site Status:**  
**Area Status:**  
**Ownership:** ECL  
**Part of:**  
**Consists of:**  
**Associated with:** 46816;46860  
**Siting:**  
**Orientation:**  
**Aspect:**  
**Proximity:**  
**Views:**  
**Description:**

Group I ECM (Latin-inscribed stone), of 5th - 6th century date (Edwards forthcoming), now in Llanhywel Church (PRNs 2910 & 46816). It was found in 1895 serving as a gatepost at Carnhedryn farmyard (PRN 46860). It appears to have been a funerary monument (ibid.) and may mark a single burial, which may or may not have become a cemetery. In 1896 was moved to Carnhedryn Church (PRN 4332). Moved to its present location in 1975 (ibid.).

**Associated Artefacts:**

Type	Material	Quantity	Description
Inscribed stone 5th-6th c. Found at (	Stone	1	SM799279 Latin inscription R(P?)INACI NOMENA

**References:**

**Published**

**Text**

Rhys J 1896 Archaeologia Cambrensis 5th Series Vol.13 p.104-7

**Other sources**

Allen R	1896	Archaeologia Cambrensis	5th Series Vol.13 p.290
Rhys J	1895		Pemb.County Guardian 30-11-1895
Williams HN	1896	Archaeologia Cambrensis	5th Series Vol.13 p.165-6
Laws & Owen	1908	Pembrokeshire Archaeological Survey	35-2 & 3
RCAHM	1925	Pembrokeshire Inventory	No.941 p.322
Nash-Williams VE	1936	Bulletin of the Board of Celtic Studies	Vol.8 Pt.II p.183 St Davids (a)
Macalister RAS	1945	Corpus Inscriptorium Insulorum Celticorum	448
Nash-Williams VE	1950	ECMs of Wales	p.205 No.370 Fig.1
Macalister RAS	1922	Archaeologia Cambrensis	7th Series Vol.2 p.212
Bowen EG	1977	Saints Seaways & Settlements	p.54

**Manuscript**

**Text**

Ludlow ND	2003	Cadw Early Medieval Ecclesiastical Sites Project Part 2	
Edwards N	forthcoming	A Corpus of Early Medieval Inscribed Stones and Stone Sculpture in Wales Vol. 2 The South West	


**Ground Photographs**

Ordnance Survey AO.66.129.7

**Other sources**

Ordnance Survey	1966		SM72 NE14
	1980	Card Index	E670

**Negative References:**





**PRN:** 2726  
**NGR:** SM75072434  
**Parish:** St David's  
**Site Name:** ST NON'S CHAPEL  
**Site Type:** INSCRIBED STONE Early medieval  
**Form:** O.Struct/A  
**Land Use:** Pasture  
**Vegetation:**  
**Site Status:** GAM  
**Area Status:** NPP  
**Ownership:** DOE

**Part of:**

**Consists of:**

**Associated with:** 2725;2727;46863

**Siting:**

**Orientation:**

**Aspect:**

**Proximity:**

**Views:**

**Description:** Group II ECM (cross-carved stone), of possible 7th - 8th century date, standing the SW corner of St Non's Chapel PRN 2725 (Edwards forthcoming). It was first recorded in 1856 when it was built into a drystone wall at the E end of the chapel, and may be +/- in situ (ibid.). It was probably intended to be free-standing (ibid.).

**Associated Artefacts:**

Type	Material	Quantity	Description
Inscribed stone	Stone	1	St.Non's chapel SM75072434 incised linear cross 7th-9th c. Found built into wall of chapel

**References:**

**Published**

**Map**

Ordnance Survey	1908	1:2500	Pemb XX.3
-----------------	------	--------	-----------

**Other sources**

Westwood JO	1879	Lapidarium Walliae	p.132 Pl.LXIII 3
Allen R	1896	Archaeologia Cambrensis	5th Series Vol.13 p.290
	1898	Archaeologia Cambrensis	5th Series Vol.15 p.345
Laws & Owen	1908	Pembrokeshire Archaeological Survey	45-16
RCAHM	1925	Pembrokeshire Inventory	No.950 p.328
Nash-Williams VE	1936	Bulletin of the Board of Celtic Studies	Vol.8 Pt.II p.183 St Davids (c)
Nash-Williams VE	1950	ECMs of Wales	p.205 No.372
RAI	1962	Arch.Journal	Vol.119 p.335
Morgan Griffiths CH	1918	St Nons & Neighborhood	p.20.23
		Archaeologia Cambrensis	6th Series Vol.18 p.190

**Manuscript**


**Text**

Rees SE	1981	Pemb.SAMs	No.13
CADW	1990	AM107	SAM File
Ludlow ND	2003	Cadw Early Medieval Ecclesiastical Sites Project Part 2	
Edwards N	forthcoming	A Corpus of Early Medieval Inscribed Stones and Stone Sculpture in Wales Vol. 2 The South West	

**Other sources**

Meridian Airmaps	1955		170-220 23182-3
Ordnance Survey	1966		SM72 SE8
	1980	Card Index	E673

**Negative References:**



**PRN:** 2738  
**NGR:** SM8425  
**Parish:** Brawdy  
**Site Name:** BRIACI STONE  
**Site Type:** INSCRIBED STONE Early Medieval  
**Form:** O.Struct/M  
**Land Use:**  
**Vegetation:**  
**Site Status:**  
**Area Status:**  
**Ownership:** ECL  
**Part of:**  
**Consists of:**  
**Associated with:** 2764;2765;2818;2819;46771  
**Siting:**  
**Orientation:**  
**Aspect:**  
**Proximity:**  
**Views:**  
**Description:** Group I ECM (Latin-inscribed stone), of late 5th-early 6th century date (Edwards forthcoming). From Rickeston Farm (SM846254), where it was recorded in 1896; now in Brawdy Church.

**Associated Artefacts:**

Type	Material	Quantity	Description
Inscribed stone	Stone	1	Now at Brawdy church. 5th-6th c. Latin inscription BRIAC(I) FIL- (?)G-. Used as gatepost on Rickeston Hall farm SM847259

**References:**

**Published**

**Other sources**

	1897	Archaeologia Cambrensis	5th Series Vol.14 p.133 329
	1898	Archaeologia Cambrensis	5th Series Vol.15 p.32
Laws & Owen	1908	Pembrokeshire Archaeological Survey	36-5
RCAHM	1925	Pembrokeshire Inventory	No.66(iii) p.29 No.73(i) p.29-30
Nash-Williams VE	1936	Bulletin of the Board of Celtic Studies	Vol.8 Pt.II p.175 Brawdy (c)
Nash-Williams VE	1950	ECMs of Wales	p.180 No.299
	1922	Archaeologia Cambrensis	7th Series Vol.2 p.210
	1922	Transactions of the Carmarthenshire Antiquarian Society	Vol.15 p.32
Macalister RAS	1922	Transactions of the Carmarthenshire Antiquarian Society	XV 31
Macalister RAS	1945	Corpus Inscriptorium Insulorum Celticorum	No.424

**Manuscript**


**Text**

Ludlow ND	2003	Cadw Early Medieval Ecclesiastical Sites Project Part 2	
Edwards N	forthcoming	A Corpus of Early Medieval Inscribed Stones and Stone Sculpture in Wales Vol. 2 The South West	

**Other sources**

Ordnance Survey	1966		SM82 NW3
	1980	Card Index	E700
DAT	1983	CR	Now at Brawdy church PRN 2818

**Negative References:**



**PRN:** 2755  
**NGR:** SM80492820  
**Parish:** St David's  
**Site Name:** PEN WAUN;PARC LLAN  
**Site Type:** INSCRIBED STONE Early medieval  
**Form:** O.Struct/E  
**Land Use:**  
**Vegetation:**  
**Site Status:**  
**Area Status:**  
**Ownership:** Pri  
**Part of:**  
**Consists of:**  
**Associated with:** 46861  
**Siting:**  
**Orientation:**  
**Aspect:**  
**Proximity:**  
**Views:**

**Description:** Lost Group II ECM (cross-carved stone), of probable 7th - 9th century date (Edwards forthcoming). It was first recorded in 1908 when it was in use as a gatepost at the junction of the track to Penwaun Farm and the A487(T). It disappeared when the gateway was rebuilt, before 1921 (ibid.). The stone was associated with three 'Parc Llan' field names and it may indicate a cemetery/chapel site, rather than representing a roadside cross as suggested by Edwards (ibid.).

**Associated Artefacts:**

Type	Material	Quantity	Description
Inscribed stone	Stone	1	Incised ring cross 7th-9th c.?incorporated in concrete gatepost at SM80492820 now lost

**References:**

**Published**

**Other sources**

Laws & Owen	1908	Pembrokeshire Archaeological Survey	35-1
Laws & Owen	1908	Pembrokeshire Archaeological Survey	35-1
RCAHM	1925	Pembrokeshire Inventory	No.983 p.337
Nash-Williams VE	1936	Bulletin of the Board of Celtic Studies	Vol.8 Pt.II p.183 St Davids (b)
Nash-Williams VE	1950	ECMs of Wales	p.205 No.371

**Manuscript**

**Text**

Ludlow ND	2003	Cadw Early Medieval Ecclesiastical Sites Project Part 2	
Edwards N	forthcoming	A Corpus of Early Medieval Inscribed Stones and Stone Sculpture in Wales Vol. 2 The South West	

**Other sources**

Ordnance Survey	1966	SM82 NW18
RCAHM	1976	5b PE

**Negative References:**

**PRN:** 2764  
**NGR:** SM88142767  
**Parish:** Brawdy  
**Site Name:** CAS WILIA STONE I;QAGTE STONE  
**Site Type:** INSCRIBED STONE Early Medieval  
**Form:** O.Struct/M  
**Land Use:**  
**Vegetation:**  
**Site Status:**  
**Area Status:**  
**Ownership:** ECL  
**Part of:**  
**Consists of:**  
**Associated with:** 2738;2765;2766;2818;2819;46771  
**Siting:**  
**Orientation:**  
**Aspect:**  
**Proximity:**  
**Views:**  
**Description:** Group I ECM (Ogam-inscribed stone), of 5th century date (Edwards forthcoming). From Cas Wilia Farm (SM882276;see PRN 2766), where it was recorded along with ECM PRN 2765, in 1883; now in Brawdy Church.

**Associated Artefacts:**

Type	Material	Quantity	Description
Inscribed stone	Stone	1	At Brawdy church. 5th c. Ogam inscription M(A)Q(I) QAGTE originally from 'within an old rath' on Cas Wilia farm

**References:**

**Published**

**Text**

	1884	Archaeologia Cambrensis	5th Series Vol.1 p.46 49-50
Rhys J	1895	Archaeologia Cambrensis	5th Series Vol.12 p.183-5
Macalister RAS	1922	Transactions of the Carmarthenshire Antiquarian Society	Vol.15 p.32

**Other sources**

Rhys J	1896	Archaeologia Cambrensis	5th Series Vol.13 p.102 290 301
	1898	Archaeologia Cambrensis	5th Series Vol.15 p.186
Laws & Owen	1908	Pembrokeshire Archaeological Survey	36-3 48-2
RCAHM	1925	Pembrokeshire Inventory	No.66(ii) p.29
Nash-Williams VE	1936	Bulletin of the Board of Celtic Studies	Vol.8 Pt.II p.175 Brawdy (a)
Macalister RAS	1945	Corpus Inscriptorium Insulorum Celticorum	423
Nash-Williams VE	1950	ECMs of Wales	p.180 No.296
Lewis JM	1976	Welsh Antiquity	p.190
	1922	Archaeologia Cambrensis	7th Series Vol.2 p.210

**Manuscript**


**Text**

Ludlow ND	2003	Cadw Early Medieval Ecclesiastical Sites Project Part 2	
Edwards N	forthcoming	A Corpus of Early Medieval Inscribed Stones and Stone Sculpture in Wales Vol. 2 The South West	

**Other sources**

Ordnance Survey	1966		SM82 NE6
DAT	1976	CR	2765-7 12148-50
	1980	Card Index	E463 E699
DAT	1984	CR	2818

**Negative References:**





**PRN:** 2765  
**NGR:** SM88142767  
**Parish:** Brawdy  
**Site Name:** CAS WILIA STONE II;VENDAGNI STONE  
**Site Type:** INSCRIBED STONE Early Medieval  
**Form:** O.Struct/M  
**Land Use:**  
**Vegetation:**  
**Site Status:**  
**Area Status:**  
**Ownership:** ECL  
**Part of:**  
**Consists of:**  
**Associated with:** 2738;2764;2766;2818;2819;46771  
**Siting:**  
**Orientation:**  
**Aspect:**  
**Proximity:**  
**Views:**  
**Description:** Group I ECM (Latin and Ogam-inscribed stone), of 5th-6th century date (Edwards forthcoming). From the boundary between Cas Wilia Farm (SM882276;see PRN 2766), and Trewilym Farm, where it was recorded in 1883, along with ECM PRN 2764; now in Brawdy Church.

**Associated Artefacts:**

Type	Material	Quantity	Description
Inscribed stone	Stone	1	At Brawdy church. 5th-6th c. Inscriptions in Ogam VENDOGNI & Latin VENDAGNI FILI V( )NI from Cas Wilia farm

**References:**

**Published**

**Text**

	1884	Archaeologia Cambrensis	5th Series Vol.1 p.46 48-9
Rhys J	1895	Archaeologia Cambrensis	5th Series Vol.12 p.183-5
Macalister RAS	1922	Transactions of the Carmarthenshire Antiquarian Society	Vol.15 p.31

**Other sources**

Rhys J	1896	Archaeologia Cambrensis	5th Series Vol.13 p.290 301
	1897	Archaeologia Cambrensis	5th Series Vol.14 p.327
	1898	Archaeologia Cambrensis	5th Series Vol.15 p.186
Laws & Owen	1908	Pembrokeshire Archaeological Survey	36-3 48-2
RCAHM	1925	Pembrokeshire Inventory	No.66(i) p.29
Nash-Williams VE	1936	Bulletin of the Board of Celtic Studies	Vol.8 Pt.II p.175 Brawdy (b)
Macalister RAS	1945	Corpus Inscriptorium Insulorum Celticorum	422
Nash-Williams VE	1950	ECMs of Wales	p.180.No.298
Lewis JM	1976	Welsh Antiquity	p.190
	1922	Archaeologia Cambrensis	7th Series Vol.2 p.210

**Manuscript**


**Text**

Ludlow ND	2003	Cadw Early Medieval Ecclesiastical Sites Project Part 2	
Edwards N	forthcoming	A Corpus of Early Medieval Inscribed Stones and Stone Sculpture in Wales Vol. 2 The South West	

**Other sources**

	1982	DRF	Several letters relating to planning application
Ordnance Survey	1966		SM82 NE6
DAT	1976	CR	2764 2766-7 12148-50
	1980	Card Index	E463 E698
DAT	1984	CR	2818

**Negative References:**



**PRN:** 2791  
**NGR:** SM81392401  
**Parish:** St Elvis  
**Site Name:** ST ELVIS  
**Site Type:** INSCRIBED STONE Early medieval  
**Form:** O.Struct/M  
**Land Use:**  
**Vegetation:**  
**Site Status:**  
**Area Status:** NPP  
**Ownership:** ECL  
**Part of:**  
**Consists of:**  
**Associated with:** 2787;4326  
**Siting:**  
**Orientation:**  
**Aspect:**  
**Proximity:**  
**Views:**

**Description:** Group II ECM (cross-carved pillar), of probable 7th -8th century date, now in St Aidan's Church, Solva (Edwards forthcoming). It was first recorded in 1908 when it was a gatepost of the farm track to St Elvis, at NGR SM 8139 2401 (ibid.), where it was probably +/- in situ. It was moved to its present location in c.1936 (ibid.).

**Associated Artefacts:**

Type	Material	Quantity	Description
Inscribed stone	Stone	1	St.Aidans church SM79922435 incised Latin ring cross 7th-8th c. from St.Elvis farm assoc. ? with cemetery 4326

**References:**

**Published**

**Other sources**

Laws & Owen	1908	Pembrokeshire Archaeological Survey	46-6A
RCAHM	1925	Pembrokeshire Inventory	No.1033 p.368
Nash-Williams VE	1936	Bulletin of the Board of Celtic Studies	Vol.8 Pt.II p.185 St Elvies
Nash-Williams VE	1950	ECMs of Wales	p.215 No.395
Lewis JM	1976	Welsh Antiquity	p.186

**Manuscript**

**Text**

Ludlow ND	2003	Cadw Early Medieval Ecclesiastical Sites Project Part 2
Edwards N	forthcoming	A Corpus of Early Medieval Inscribed Stones and Stone Sculpture in Wales Vol. 2 The South West

**Other sources**

Ordnance Survey	1966		SM82 SW12
DAT	1976	CR	Cemetery 4326
	1980	Card Index	E678

**Negative References:**

**PRN:** 2819  
**NGR:** SM85802404  
**Parish:** Brawdy  
**Site Name:** MACCATRENI STONE  
**Site Type:** INSCRIBED STONE Early Medieval  
**Form:** O.Struct/M  
**Land Use:**  
**Vegetation:**  
**Site Status:**  
**Area Status:**  
**Ownership:** ECL  
**Part of:**  
**Consists of:**  
**Associated with:** 2738;2764;2765;2818;46771  
**Siting:**  
**Orientation:**  
**Aspect:**  
**Proximity:**  
**Views:**  
**Description:** Group I ECM (Latin-inscribed stone), of 6th century date. From Brawdy Farm (SM85762398), where it was recorded in 1936; now in Brawdy Church (Edwards forthcoming).

**Associated Artefacts:**

Type	Material	Quantity	Description
Inscribed stone	Stone	1	5th-6th c. Latin inscription MACCATRE(NI) FILI CATOMAG(LI). Found in imported building rubble on Brawdy farm origin unknown. Cast No.36.575 in NMW

**References:**

**Published**

**Text**

Williams & Nash-Williams I & V	1937	Archaeologia Cambrensis	Vol.92 p.4-5 Illust.
--------------------------------	------	-------------------------	----------------------

**Other sources**

Nash-Williams VE	1936	Bulletin of the Board of Celtic Studies	Vol.8 Pt.III p.279 (b)
Macalister RAS	1945	Corpus Inscriptorium Insulorum Celticorum	425
Nash-Williams VE	1950	ECMs of Wales	p.180 Plate XIV No.297
Macalister RAS	1945	Corpus Inscriptorium Insulorum Celticorum	No.425

**Manuscript**

**Text**

Ludlow ND	2003	Cadw Early Medieval Ecclesiastical Sites Project Part 2	
Edwards N	forthcoming	A Corpus of Early Medieval Inscribed Stones and Stone Sculpture in Wales Vol. 2 The South West	

**Other sources**

Ordnance Survey	1966		SM82 SE22
	1980	Card Index	E701
Nash-Williams VE		Corrected 6"	

**Negative References:**

**PRN:** 2841  
**NGR:** SM83843065  
**Parish:** Llanrian  
**Site Name:** MESUR-Y-DORTH;CROESGOCH  
**Site Type:** INSCRIBED STONE Early medieval  
**Form:** O.Struct/C  
**Land Use:**  
**Vegetation:**  
**Site Status:** SAM  
**Area Status:**  
**Ownership:**  
**Part of:**  
**Consists of:**  
**Associated with:**  
**Siting:**  
**Orientation:**  
**Aspect:**  
**Proximity:**  
**Views:**  
**Description:**

**Associated Artefacts:**

<b>Type</b>	<b>Material</b>	<b>Quantity</b>	<b>Description</b>
Inscribed stone	Stone	1	Built into a roadside wall at Croesgoch SM 8384 3065.7th-9th c. incised outline Latin ring cross

**References:**

**Published**

**Other sources**

Jones & Freeman	1856	Hist.& Ants of St Davids	p.235
Hubner E	1876	Inscriptiones Britanniae Christianae	No.100
Westwood JO	1879	Lapidarium Walliae	p.132 Pl.LXIII 2
Allen R	1896	Archaeologia Cambrensis	5th Series Vol.13 p.290
Rhys J	1897	Early Inscribed Stones in Wales	p.6
Laws & Owen	1908	Pembrokeshire Archaeological Survey	34-4
RCAHM	1925	Pembrokeshire Inventory	No.516 p.175
Nash-Williams VE	1936	Bulletin of the Board of Celtic Studies	Vol.8 Pt.II p.178 Llanreithan
Nash-Williams VE	1950	ECMs of Wales	p.190 No.325
	1907	Archaeologia Cambrensis	6th Series Vol.7 p.438

**Manuscript**

**Text**

Rees SE	1981	Pemb.SAMs	No.47
CADW	1990	AM107	SAM File
CADW	1997	New AM107	SAM file Pe 047
Ludlow ND	2003	Cadw Early Medieval Ecclesiastical Sites Project Part 2	
Edwards N	forthcoming	A Corpus of Early Medieval Inscribed Stones and Stone Sculpture in Wales Vol. 2 The South West	


**Aerial Photographs**

James TA	1992	AP92-17.03 Mesur y Dorth stone set in bungalow roadside wall view from S
James TA	1992	AP92-17.04 Close up centring on bungalow in Mesur y Dorth

**Other sources**

Ordnance Survey	1966		SM83 SW6
	1980	Card Index	E636 E730

**Negative References:**





**PRN:** 2843  
**NGR:** SM89554045  
**Parish:** Llanwnda  
**Site Name:** LLANWNWR FARM STONE  
**Site Type:** INSCRIBED STONE Early medieval  
**Form:** O.Struct/B  
**Land Use:** Garden  
**Vegetation:**  
**Site Status:** SAM  
**Area Status:** NPP  
**Ownership:** Pri  
**Part of:**  
**Consists of:**  
**Associated with:** 2871;2872;46824  
**Siting:**  
**Orientation:**  
**Aspect:**  
**Proximity:**  
**Views:**  
**Description:**

Group II ECM (cross-carved stone), of probable 7th-9th century date or possibly later, standing in Llanwnwr farmyard (Edwards forthcoming). It was first recorded in 1883 when it was serving as a gatepost near the farmhouse. Llanwnwr Farm is the site of an early medieval-medieval cemetery (PRN 2871) and chapel (PRN 2872) and the stone may then be +/- in situ, probably having functioned as a grave-marker (ibid.). Associated with a second Group II ECM, PRN 46824

**Associated Artefacts:**

Type	Material	Quantity	Description
Inscribed stone	Stone	1	7th-9th c. Linear Latin ring-cross May be associated with burial ground PRN 2871

**References:**

**Published**

**Other sources**

	1883	Archaeologia Cambrensis	4th Series Vol.14 p.344
Laws & Owen	1908	Pembrokeshire Archaeological Survey	7-1
RCAHM	1925	Pembrokeshire Inventory	No.559 p.191
Nash-Williams VE	1936	Bulletin of the Board of Celtic Studies	Vol.8 Pt.II p.178 Llanwnda (a)
Nash-Williams VE	1950	ECMs of Wales	p.190 No.326
Lewis JM	1976	Welsh Antiquity	p.187

**Manuscript**

**Text**

Rees SE	1981	Pemb.SAMs	No.72
CADW	1990	AM107	SAM File
Ludlow ND	2003	Cadw Early Medieval Ecclesiastical Sites Project Part 2	
Edwards N	forthcoming	A Corpus of Early Medieval Inscribed Stones and Stone Sculpture in Wales Vol. 2 The South West	


**Aerial Photographs**

James TA	1992	AP92-26.11 Low level view of modernised Llanwnwr farm from NE
James TA	1992	AP92-27.12 Low level view of modernised Llanwnwr farm from SW

**Other sources**

Ordnance Survey	1966		SM84 SE1
DAT	1976	CR	2871-2 Dark age burial ground & documented Med.chapel
	1980	Card Index	E737

**Negative References:**



**PRN:** 2860  
**NGR:** SM87903199  
**Parish:** Mathry  
**Site Name:** RHOSLANOG FARM STONE;MATHRY  
**Site Type:** INSCRIBED STONE Early medieval  
**Form:** O.Struct/M  
**Land Use:**  
**Vegetation:**  
**Site Status:** SAM  
**Area Status:**  
**Ownership:** ECL  
**Part of:**  
**Consists of:**  
**Associated with:** 2861;2862;2868;4295;4578;4642  
**Siting:**  
**Orientation:**  
**Aspect:**  
**Proximity:**  
**Views:**

**Description:** Group II ECM (cross-carved stone), of possible late 6th - 9th century date (Edwards forthcoming), from Rhoslanog Farm (see PRN 2868). Now built into the churchyard wall at Mathry parish church (PRN 4578), just S of ECM PRN 2861. First recorded in 1901 when it was removed from the wall of Rhoslanog farm house (ibid.).

**Associated Artefacts:**

Type	Material	Quantity	Description
Inscribed stone	Stone	1	Built into Mathry churchyard wall SM87903199 6th-9th c. incised linear ring cross originally from Rhoslanog farm associated with ?cemetery 2686?

**References:**

**Published**

**Other sources**

RCAHM	1925	Pembrokeshire Inventory	No.674 p.222
Nash-Williams VE	1936	Bulletin of the Board of Celtic Studies	Vol.8 Pt.II p.180 Mathry (c)
Nash-Williams VE	1950	ECMs of Wales	p.195 No.348
MOW	1961	AMs England & Wales	p.137
Lewis JM	1976	Welsh Antiquity	p.189
Laws & Owen	1908	Pembrokeshire Archaeological Survey	15-3

**Manuscript**

**Text**

Rees SE	1981	Pemb.SAMs	No.150
Ludlow ND	2003	Cadw Early Medieval Ecclesiastical Sites Project Part 2	
Edwards N	forthcoming	A Corpus of Early Medieval Inscribed Stones and Stone Sculpture in Wales Vol. 2 The South West	

**Other sources**

Ordnance Survey	1966		SM83 SE7
DAT	1976	CR	2868 4642
	1980	Card Index	E646

**Negative References:**

**PRN:** 2861  
**NGR:** SM87903199  
**Parish:** Mathry  
**Site Name:** TREGIDREG FARM STONE;MATHRY PARISH CHURCH  
**Site Type:** INSCRIBED STONE Early medieval  
**Form:** O.Struct/M  
**Land Use:**  
**Vegetation:**  
**Site Status:** SAM  
**Area Status:**  
**Ownership:** ECL  
**Part of:**  
**Consists of:**  
**Associated with:** 2860;2862;4295;4578;4642;46835  
**Siting:**  
**Orientation:**  
**Aspect:**  
**Proximity:**  
**Views:**  
**Description:**

Group II ECM (cross-carved stone), of possible late 6th - 9th century date (Edwards forthcoming), from Tregidreg Farm (see PRN 46835). Now built into the churchyard wall at Mathry parish church (PRN 4578), just N of ECM PRN 2860. First recorded in 1906 when it was removed from Tregidreg Farm (ibid.).

**Associated Artefacts:**

Type	Material	Quantity	Description
Inscribed stone	Stone	1	Built into Mathry churchyard wall SM87903199 6th-9th c. incised linear ring cross. Originally from Tregidreg farm SM8631

**References:**

**Published**

**Map**

	1907	Archaeologia Cambrensis	6th Series Vol.7 p.438
--	------	-------------------------	------------------------

**Other sources**

RCAHM	1925	Pembrokeshire Inventory	No.674 p.222
Nash-Williams VE	1936	Bulletin of the Board of Celtic Studies	Vol.8 Pt.II p.180 Mathry (b)
Nash-Williams VE	1950	ECMs of Wales	No.347
MOW	1961	AMs England & Wales	137
Laws & Owen	1908	Pembrokeshire Archaeological Survey	15-3

**Manuscript**


**Text**

Rees SE	1981	Pemb.SAMs	No.150
Ludlow ND	2003	Cadw Early Medieval Ecclesiastical Sites Project Part 2	
Edwards N	forthcoming	A Corpus of Early Medieval Inscribed Stones and Stone Sculpture in Wales Vol. 2 The South West	

**Other sources**

Ordnance Survey	1966		SM83 SE7
	1980	Card Index	E647
DAT	1983	CR	4642

**Negative References:**



**PRN:** 2862  
**NGR:** SM87933200  
**Parish:** Mathry  
**Site Name:** MACCUDICCL STONE;MATHRY PARISH CHURCH  
**Site Type:** INSCRIBED STONE Early medieval  
**Form:** O.Struct/C  
**Land Use:**  
**Vegetation:**  
**Site Status:**  
**Area Status:**  
**Ownership:** ECL  
**Part of:**  
**Consists of:**  
**Associated with:** 2860;2861;4578;4642  
**Siting:**  
**Orientation:**  
**Aspect:**  
**Proximity:**  
**Views:**  
**Description:**

Group I ECM (incomplete Latin- and ogam-inscribed stone), of 5th - early 6th century date (Edwards forthcoming). Now set into the porch floor at Mathry parish church (PRN 4642). First recorded by Edward Lhuyd in c.1700 when it was in the churchyard (PRN 4578), where it may have been +/- in situ (ibid.). Rediscovered in 1937 when it was serving as a gatepost in the W entrance to the churchyard (ibid.).

**Associated Artefacts:**

Type	Material	Quantity	Description
Inscribed stone	Stone	1	Now at Mathry church SM 8789 3199. 5th - early 6thc. Inscriptions in Latin (MAC)CVDICCL FILIVS CATICVVS & also an uncertain ogam inscription & an incised double circle





**PRN:** 2880  
**NGR:** SN08312739  
**Parish:** Maenclochog  
**Site Name:** COIMAGNI STONE  
**Site Type:** INSCRIBED STONE Early medieval  
**Form:** O.Struct/M  
**Land Use:**  
**Vegetation:**  
**Site Status:** SAM  
**Area Status:**  
**Ownership:** ECL  
**Part of:**  
**Consists of:**  
**Associated with:** 1275;1310;1311;4454  
**Siting:**  
**Orientation:**  
**Aspect:**  
**Proximity:**  
**Views:**  
**Description:**

Group I ECM (Latin -inscribed stone) from Llandeilo Llwydarth parish churchyard (PRNs 1275 & 1310), of 6th century date (Edwards forthcoming). First recorded in 1889 when it was built into a stile at the E end of Llandeilo Llwydarth churchyard, where it may have been more-or-less in situ (ibid.). Associated with ECM PRN 1311, also from Llandeilo Llwydarth. Both were moved into Maenclochog Church (PRN 4454) in 1959.

**Associated Artefacts:**

Type	Material	Quantity	Description
Inscribed stone	Stone	1	St.Teilo's church SN09962691. Latin inscription COIMAGNI FILI CAVETI 6th c. Now in Maenclochog church

**References:**

**Published**

**Other sources**

	1886	Archaeologia Cambrensis	5th Series Vol.3 p.191
Collier C	1889	Archaeologia Cambrensis	5th Series Vol.6 p.177
Allen JR	1889	Archaeologia Cambrensis	5th Series Vol.6 p.307-8 Illust.
Rhys J	1889	Archaeologia Cambrensis	5th Series Vol.6 p.311-2
	1893	Archaeologia Cambrensis	5th Series Vol.10 p.286
	1898	Archaeologia Cambrensis	5th Series Vol.15 p.276
Laws & Owen	1908	Pembrokeshire Archaeological Survey	119-8
RCAHM	1925	Pembrokeshire Inventory	No.432(ii) p.156 No.634(ii) p.206
Nash-Williams VE	1936	Bulletin of the Board of Celtic Studies	Vol.8 Pt.II p.178 Llandeilo (b)
Nash-Williams VE	1950	ECMs of Wales	p.187-8 No.314
Lewis JM	1976	Welsh Antiquity	p.187
	1921	Transactions of the Carmarthenshire Antiquarian Society	Vol.15 p.30
Macalister RAS	1945	Corpus Inscriptorium Insulorum Celticorum	No.434

**Manuscript**

**Text**

Rees SE	1981	Pemb.SAMs	No.146
CADW	1987		SAM No.Pem 146
CADW	1991	AM107	SAM File
CADW	1997	AM107	SAM file Pe 146
Edwards N	forthcoming	A Corpus of Early Medieval Inscribed Stones and Stone Sculpture in Wales Vol. 2 The South West	

**Other sources**

Ordnance Survey	1964		SN02 NE4
DAT	1976	CR	Early Christian site 1275
	1980	Card Index	E718
DAT	1983	CR	1311
Ludlow ND	2003	Cadw Early Medieval Ecclesiastical Sites Project Part 2	

**Negative References:**

**PRN:** 2911  
**NGR:** SM83052709  
**Parish:** Llandeloy  
**Site Name:** WYRGLODD Y FYNWENT  
**Site Type:** INSCRIBED STONE Early medieval  
**Form:** O.Struct/E  
**Land Use:**  
**Vegetation:**  
**Site Status:**  
**Area Status:**  
**Ownership:**  
**Part of:**  
**Consists of:**  
**Associated with:** 2742;5003  
**Siting:**  
**Orientation:**  
**Aspect:**  
**Proximity:**  
**Views:**  
**Description:** Group II ECM (cross-carved stone), of 7th-9th century date, now lost (Edwards forthcoming). Some accounts mention an inscription. First recorded in the mid 19th century when it was used as a gatepost of Llanddinog Farm, where it may have been more-or-less in situ. It was destroyed when cattle-houses were built (ibid.).

**Associated Artefacts:**

Type	Material	Quantity	Description
Inscribed stone	Stone	1	Whereabouts unknown not listed by Nash-Williams from possible chapel site 2742. Incised ring cross 7th-9th c.

**References:**

**Published**

**Other sources**

RCAHM	1925	Pembrokeshire Inventory	No.1177 p.413
Lewis JM	1976	Welsh Antiquity	p.188-9

**Manuscript**

**Text**

Ludlow ND	2003	Cadw Early Medieval Ecclesiastical Sites Project Part 2
Edwards N	forthcoming	A Corpus of Early Medieval Inscribed Stones and Stone Sculpture in Wales Vol. 2 The South West

**Other sources**

Ordnance Survey	1966		SM82 NW8
DAT	1976	CR	Chapel? site 2742
	1980	Card Index	E692 E746

**Negative References:**

--

**PRN:** 3000  
**NGR:** SM83020674  
**Parish:** St Ishmael's  
**Site Name:** ST ISHMAELS PARISH CHURCH  
**Site Type:** INSCRIBED STONE Early medieval  
**Form:** O.Struct/B  
**Land Use:**  
**Vegetation:**  
**Site Status:**  
**Area Status:** NPP  
**Ownership:** ECL  
**Part of:**  
**Consists of:**  
**Associated with:** 2999;3001;14354;47487  
**Siting:**  
**Orientation:**  
**Aspect:**  
**Proximity:**  
**Views:**  
**Description:** Group III ECM (incomplete cross-carved stone), of possible 9th -10th century date, in St Ismaels Church PRNs 2999 & 14354 (Edwards forthcoming). It was first noted in 1920 (ibid.), and may be +/- in situ.

**Associated Artefacts:**

Type	Material	Quantity	Description
Inscribed stone	Stone	1	St.Ishmael's church SM83020674 incised cross 9th c. or later. Cast No.Pro.157 in NMW

**References:**

**Published**

**Other sources**

RCAHM	1925	Pembrokeshire Inventory	No.1051(ii) p.374 Fig.312(iii)
Nash-Williams VE	1936	Bulletin of the Board of Celtic Studies	Vol.8 Pt.II p.185 St Ishmaels (a)
Nash-Williams VE	1950	ECMs of Wales	p.215 No.396

**Manuscript**

**Text**

Ludlow ND	2003	Cadw Early Medieval Ecclesiastical Sites Project Part 2	
Edwards N	forthcoming	A Corpus of Early Medieval Inscribed Stones and Stone Sculpture in Wales Vol. 2 The South West	

**Other sources**

Ordnance Survey	1965		SM80 NW24
	1980	Card Index	E680 E685
DAT	1982	CR	D.A.cemetery 5234 & present church 2999

**Negative References:**

**PRN:** 3001  
**NGR:** SM83020674  
**Parish:** St Ishmael's  
**Site Name:** ST ISHMAELS PARISH CHURCH  
**Site Type:** INSCRIBED STONE Early medieval  
**Form:** O.Struct/B  
**Land Use:**  
**Vegetation:**  
**Site Status:**  
**Area Status:** NPP  
**Ownership:** ECL  
**Part of:**  
**Consists of:**  
**Associated with:** 2999;3000;14354;47487  
**Siting:**  
**Orientation:**  
**Aspect:**  
**Proximity:**  
**Views:**  
**Description:** Group III ECM (incomplete cross-slab), of possible 9th -10th century date, in St Ismaels Church PRNs 2999 & 14354 (Edwards forthcoming). It was found during church restoration in c.1884, half-buried in the churchyard (ibid.), where it may have been +/- in situ.

**Associated Artefacts:**

Type	Material	Quantity	Description
Inscribed stone	Stone	1	SM83020674 St.Ishmael's church incised Latin cross 9th-10th c. Cast No.Pro.157 in NMW

**References:**

**Published**

**Other sources**

Allen JR	1899	Archaeologia Cambrensis	5th Series Vol.16 p.6
RCAHM	1925	Pembrokeshire Inventory	No.1051(i) p.374 Fig.312(i-ii)
Nash-Williams VE	1936	Bulletin of the Board of Celtic Studies	Vol.8 Pt.II p.185 St Ishmaels (c)
Nash-Williams VE	1950	ECMs of Wales	p.215 No.397
	1903	Archaeologia Cambrensis	6th Series Vol.3 p.278

**Manuscript**

**Text**

Ludlow ND	2003	Cadw Early Medieval Ecclesiastical Sites Project Part 2
Edwards N	forthcoming	A Corpus of Early Medieval Inscribed Stones and Stone Sculpture in Wales Vol. 2 The South West

**Other sources**

Ordnance Survey	1965		SM80 NW24
	1980	Card Index	E679
DAT	1982	CR	D.A.cemetery 5234 & present church 2999

**Negative References:**





**PRN:** 3369  
**NGR:** SM91770782  
**Parish:** Milford Haven  
**Site Name:** STEYNTON PARISH CHURCH;GENDILI STONE  
**Site Type:** INSCRIBED STONE Early medieval  
**Form:** O.Struct/M  
**Land Use:**  
**Vegetation:**  
**Site Status:**  
**Area Status:**  
**Ownership:** ECL  
**Part of:**  
**Consists of:**  
**Associated with:** 3180;3181;3368  
**Siting:**  
**Orientation:**  
**Aspect:**  
**Proximity:**  
**Views:**  
**Description:** Group I ECM (Latin- and Ogam-inscribed stone), of 5th - early 6th century date, re-used in the 9th-11th century as Group III cross (Edwards forthcoming), in Steynton parish church (PRN 3180). It was first recorded in 1880 when it was in the churchyard near the SE corner of the church, and was moved into the church in c.1900 (ibid.).

**Associated Artefacts:**

Type	Material	Quantity	Description
Inscribed stone	Stone	1	At St.Peter's church SM75072434.Ogam & Latin inscriptions both reading GENDILI 10th-11th cent cross modern epitaph

**References:**

**Published**

**Text**

Rhys J 1881 Archaeologia Cambrensis 4th Series Vol.12 p.217-9

**Other sources**

Allen JR	1896	Archaeologia Cambrensis	5th Series Vol.13 p.300
	1880	Archaeologia Cambrensis	4th Series Vol.11 p.292
Allen JR	1889	Archaeologia Cambrensis	5th Series Vol.6 p.305 Illust.
	1895	Archaeologia Cambrensis	5th Series Vol.12 p.326
	1897	Archaeologia Cambrensis	5th Series Vol.14 p.326
Laws E	1898	Archaeologia Cambrensis	5th Series Vol.15 p.75-61 82
Laws & Owen	1908	Pembrokeshire Archaeological Survey	77-8
Rhys J	1918	Archaeologia Cambrensis	6th Series Vol.18 p.190
RCAHM	1925	Pembrokeshire Inventory	No.1110 p.391
Nash-Williams VE	1936	Bulletin of the Board of Celtic Studies	Vol.8 Pt.II p.186 Steynton
Macalister RAS	1945	Corpus Inscriptorium Insulorum Celticorum	456
Nash-Williams VE	1950	ECMs of Wales	p.217-8 No.404
Caroe WD	1917	Archaeologia Cambrensis	6th Series Vol.17 p.127
	1921	Transactions of the Carmarthenshire Antiquarian Society	Vol.15 p.32
	1922	Archaeologia Cambrensis	7th Series Vol.2 p.434 GP

**Manuscript**


**Text**

Ludlow ND	2003	Cadw Early Medieval Ecclesiastical Sites Project Part 2
Edwards N	forthcoming	A Corpus of Early Medieval Inscribed Stones and Stone Sculpture in Wales Vol. 2 The South West

**Other sources**

Ordnance Survey	1965		SM90 NW11
DAT	1976	CR	3181 Dark age church?
	1980	Card Index	E691

**Negative References:**



**PRN:** 3479  
**NGR:** SN08940652  
**Parish:** Jeffreston  
**Site Name:** JEFFREYSTON PARISH CHURCH  
**Site Type:** INSCRIBED STONE Early Medieval  
**Form:** O.Struct/A  
**Land Use:**  
**Vegetation:**  
**Site Status:**  
**Area Status:**  
**Ownership:** ECL  
**Part of:**  
**Consists of:**  
**Associated with:** 3478;46795  
**Siting:**  
**Orientation:**  
**Aspect:**  
**Proximity:**  
**Views:**  
**Description:** Group II ECM (cross-carved stone) in Jeffreyston parish church (PRNs 3478 & 46795). It has an equal-arm cross within a secondary linear ring, but both phases are +/- contemporary and of 8th - 9th century date (Edwards forthcoming). First recorded in 1925 when it was found re-used as a threshold stone in the church porch, and it may be more-or-less in situ (ibid.).

**Associated Artefacts:**

Type	Material	Quantity	Description
Inscribed stone	Stone	1	At St.Jeffrey & St.Oswalds church SN08940652 incised ring-cross. 8th-9th c.

**References:**

**Published**

**Other sources**

RCAHM	1925	Pembrokeshire Inventory	No.345(i) p.127 Fig.127
Nash-Williams VE	1936	Bulletin of the Board of Celtic Studies	Vol.8 Pt.II p.177 Jeffreston (c)
Nash-Williams VE	1950	ECMs of Wales	p.186 No.309

**Manuscript**

**Text**

Ludlow ND	2003	Cadw Early Medieval Ecclesiastical Sites Project Part 2	
Edwards N	forthcoming	A Corpus of Early Medieval Inscribed Stones and Stone Sculpture in Wales Vol. 2 The South West	

**Other sources**

Ordnance Survey	1965		SN00 NE10
	1980	Card Index	E713

**Negative References:**

**PRN:** 3485  
**NGR:** SN04670371  
**Parish:** Carew  
**Site Name:** CAREW HIGH CROSS  
**Site Type:** CROSS Early Medieval  
**Form:** O.Struct/A  
**Land Use:**  
**Vegetation:**  
**Site Status:** GAM;LB1  
**Area Status:** NPP  
**Ownership:** DOE  
**Part of:**  
**Consists of:**  
**Associated with:**  
**Siting:**  
**Orientation:**  
**Aspect:**  
**Proximity:**  
**Views:**  
**Description:** Group III ECM (cross), of late 10th-11th century date. More-or-less in the same location as it was recorded in 1811. The inscription has been reassessed by Dr Nancy Edwards. The Maredudd in the inscription cannot be linked with Maredudd ap Edwin and the cross therefore cannot be dated so closely, also throwing doubt on its function and date - although it still may be secular rather than ecclesiastical (Edwards forthcoming). Although it is in more-or-less the same location as first reported, its provenance is unknown and it may have been moved - possibly from either Carew churchyard (PRN 46777) or Carew Castle Ilys site.

**Associated Artefacts:**

Type	Material	Quantity	Description
Cross	Stone	1	At SN04670370. Memorial to Maredwdd ap Edwin c. AD 1033-5 Composite slab cross with free wheel-head & tall shaft decorated. Cast No.01.121 in NMW

**References:**

**Published**

**Text**

Spurrell W	1921	History of Carew	p.58-62
Nash-Williams VE	1939	Archaeologia Cambrensis	Vol.94 p.11-15
	1949	Archaeologia Cambrensis	Vol.100 Pt.II p.253
Rees S	1992	A guide to Ancient and Historic Wales:Dyfed	p.115-6

**Other sources**

Hubner E	1876	Inscriptiones Britanniae Christianae	No.96
Westwood JO	1879	Lapidarium Walliae	p.119 Pl.LVII
Allen R	1896	Archaeologia Cambrensis	5th Series Vol.13 p.303
Allen JR	1899	Archaeologia Cambrensis	5th Series Vol.16 p.5
Fenton R	1804-13	Tours in Wales	Archaeologia Cambrensis Supplement 1917 Pl.3
Donovan E	1805	Excursions Through S.Wales	p.216 296
Fenton R	1811	Hist.Tour Through Pemb	1903 Edition p.148
	1846	Arch.Journal	Vol.3 p.71
	1861	Gent's Mag	p.44
	1879	Archaeologia Cambrensis	4th Series Vol.10 p.226
	1880	Archaeologia Cambrensis	4th Series Vol.11 p.340
Laws E	1888	History of Little England Beyond Wales	p.71
	1895	Archaeologia Cambrensis	5th Series Vol.12 p.187
Allen JR	1895	Archaeologia Cambrensis	5th Series Vol.12 p.236-7 325-6
	1896	Archaeologia Cambrensis	5th Series Vol.13 p.107
	1899	Archaeologia Cambrensis	5th Series Vol.16 p.20
Laws & Owen	1908	Pembrokeshire Archaeological Survey	94-5
RCAHM	1925	Pembrokeshire Inventory	No.120 Figs.85-6 p.50
Nash-Williams VE	1936	Bulletin of the Board of Celtic Studies	Vol.8 Pt.II p.176 Carew
Nash-Williams VE	1950	ECMs of Wales	p.182-4
Lewis S	1833	Topographical Dictionary of Wales	Carew
Allen R	1904	Celtic Art in Pagan & Christian Times	p.193
Hughes HH	1920	Archaeologia Cambrensis	6th Series Vol.20 p.7 & 25
	1921	Archaeologia Cambrensis	7th Series Vol.1 p.306
	1922	Archaeologia Cambrensis	Vol.2 7th Series p.501-3
Spurrell WG	1922	Archaeologia Cambrensis	Vol.II 7th Series p.167
	1927	T.Card.AS	Vol.5 p.17
	1933	Archaeologia Cambrensis	Vol.88 p.375
Hughes HH	1938	Archaeologia Cambrensis	Vol.93 p.297
	1977	Archaeologia Cambrensis	Vol.126 p.171
	1983	DRF	W.Telegraph 26-5-1983 GP

**Manuscript**

**Text**

Rees SE	1981	Pemb.SAMs	No.9
CADW	1987	AM107	Pe 9 SAM File
CADW	1990	AM107	SAM File
Cadw	1997	Buildings of Special Architectural or Historic Interest - Carew	p.2-3
Ludlow ND	2003	Cadw Early Medieval Ecclesiastical Sites Project Part 2	





**PRN:** 3579  
**NGR:** SN07381642  
**Parish:** Llawhaden  
**Site Name:** ST KENNOX STONE  
**Site Type:** INSCRIBED STONE Early medieval  
**Form:** O.Struct/M  
**Land Use:**  
**Vegetation:**  
**Site Status:**  
**Area Status:**  
**Ownership:** PCC  
**Part of:**  
**Consists of:**  
**Associated with:** 46828  
**Siting:**  
**Orientation:**  
**Aspect:**  
**Proximity:**  
**Views:**  
**Description:** Group II ECM (incomplete cross-carved stone), of 7th-9th century date, possibly 7th-8th century (Edwards forthcoming), from St Kenox Farm, Llawhaden (PRN 46828). Now at Scolton Manor Museum, Haverfordwest NGR SM 9900 2204. First recorded in 1946 when it was in use as a footbridge in the farmyard at St Kenox, where it may have been +/- in situ (ibid.). Moved to Haverfordwest Museum in 1966, afterwards moved to Scolton (ibid.).

**Associated Artefacts:**

Type	Material	Quantity	Description
Inscribed stone	Stone	1	7th-9th c. linear Latin ring-cross now at Scolton Manor Museum Haverfordwest

**References:**

**Published**

**Other sources**

Nash-Williams VE SPARC	1950	ECMs of Wales The Landsker Borderlands - Llawhaden	p.193 No.342 Parish File
Nash-Williams VE	1948	Bulletin of the Board of Celtic Studies	Vol.12 p.126-7

**Manuscript**

**Text**

Ludlow ND	2003	Cadw Early Medieval Ecclesiastical Sites Project Part 2	
Edwards N	forthcoming	A Corpus of Early Medieval Inscribed Stones and Stone Sculpture in Wales Vol. 2 The South West	

**Aerial Photographs**

TAJ	1986-2	Colour slide	SN01NE
-----	--------	--------------	--------

**Other sources**

Ordnance Survey	1965		SN01 NE17
-----------------	------	--	-----------

**Negative References:**

**PRN:** 3583  
**NGR:** SN07531746  
**Parish:** Llawhaden  
**Site Name:** LLAWHADEN PARISH CHURCH;ST AIDAN'S  
**Site Type:** INSCRIBED STONE Early medieval  
**Form:** O.Struct/D  
**Land Use:**  
**Vegetation:**  
**Site Status:**  
**Area Status:**  
**Ownership:** ECL  
**Part of:**  
**Consists of:**  
**Associated with:** 3582;46827  
**Siting:**  
**Orientation:**  
**Aspect:**  
**Proximity:**  
**Views:**  
**Description:** Group III ECM (incomplete cross-carved pillar and base), of 9th or 10th century date (Edwards forthcoming). Now built into E wall of Llawhaden Church (PRN 3582). There is also a small fragment at Scolton Manor Museum. NGR SM 9900 2204 (ibid.). First recorded in 1876-9 when it was in its present location (ibid.). Given the high-probability of the early medieval origins of the site (see PRN 46827) it may be +/- in situ.

**Associated Artefacts:**

Type	Material	Quantity	Description
Inscribed stone	Stone	01	9th-10th c. pillar stone with Latin ring-cross and shaft both with roll-mouldings built into E wall of St.Aidan's church SN07531746. Flaking badly. Also part at Scolton Manor Museum Haverfordwest (Accession No. 1998 1505)

**References:**

**Published**

**Other sources**

Westwood JO	1879	Lapidarium Walliae	p.129 Pl.LXI 5
Laws &Owen	1908	Pembrokeshire Archaeological Survey	65-7
RCAHM	1925	Pembrokeshire Inventory	No.379 p.142
Nash-Williams VE	1936	Bulletin of the Board of Celtic Studies	Vol.8 Pt.II p.177 Llawhaden
Nash-Williams VE	1950	ECMs of Wales	p.193 No.343
SPARC		The Landsker Borderlands - Llawhaden	Parish File
	1926-7	Transactions of the Carmarthenshire Antiquarian Society	Vol.20 p.42-3

**Manuscript**


**Text**

Ludlow ND	2003	Cadw Early Medieval Ecclesiastical Sites Project Part 2	
Edwards N	forthcoming	A Corpus of Early Medieval Inscribed Stones and Stone Sculpture in Wales Vol. 2 The South West	

**Other sources**

Ordnance Survey	1965		SN01 NE20
-----------------	------	--	-----------

**Negative References:**



**PRN:** 3755  
**NGR:** SN1014  
**Parish:** Narberth North  
**Site Name:** STONEDITCH LANE;ST OWENS WELL  
**Site Type:** INSCRIBED STONE Early medieval  
**Form:** O.Struct/E  
**Land Use:**  
**Vegetation:**  
**Site Status:**  
**Area Status:**  
**Ownership:**  
**Part of:**  
**Consists of:**  
**Associated with:** 3622;3756;46842  
**Siting:**  
**Orientation:**  
**Aspect:**  
**Proximity:**  
**Views:**

**Description:** Lost Group I ECM (Latin-incised stone), of probable late 5th - 6th century date (Edwards forthcoming). The sole record was by Edward Lhuyd in c.1700 when it was near 'St Owen's Well' (PRN 3756), described as 'at a place called Stoneditch' (ibid.), where an earthwork enclosure PRN 46842 is associated with well PRN 3756.

**Associated Artefacts:**

Type	Material	Quantity	Description
Inscribed stone	Stone	1	Late 6th c. Lost. Latin inscription... MOG-FILIVS ..S..LACAT-

**References:**

**Published**

**Text**

Westwood JO 1882 Archaeologia Cambrensis 4th Series Vol.13 p.41-2 Illus

**Other sources**

Laws & Owen	1908	Pembrokeshire Archaeological Survey	67-1
RCAHM	1925	Pembrokeshire Inventory	No.742 p.249 Fig.204
Nash-Williams VE	1936	Bulletin of the Board of Celtic Studies	Vol.8 Pt.II p.180 Narberth North
Macalister RAS	1945	Corpus Inscriptorium Insulorum Celticorum	444
Nash-Williams VE	1950	ECMs of Wales	p.195 No.352

**Manuscript**

**Text**

Lhuyd E	1698	Stow Ms 1024	p.63
Ludlow ND	2003	Cadw Early Medieval Ecclesiastical Sites Project Part 2	
Edwards N	forthcoming	A Corpus of Early Medieval Inscribed Stones and Stone Sculpture in Wales Vol. 2 The South West	

**Other sources**

Ordnance Survey	1965		SN11 SW11
	1980	Card Index	E651

**Negative References:**

**PRN:** 4229  
**NGR:** SS11769917  
**Parish:** Penally  
**Site Name:** PENALLY PARISH CHURCH  
**Site Type:** CROSS Early medieval  
**Form:** O.Struct/B  
**Land Use:**  
**Vegetation:**  
**Site Status:** SAM  
**Area Status:**  
**Ownership:** ECL  
**Part of:**  
**Consists of:**  
**Associated with:** 3442;4230;4231;4232;4235;46846  
**Siting:**  
**Orientation:**  
**Aspect:**  
**Proximity:**  
**Views:**

**Description:** Group III ECM (cross-shaft), of probable early 10th century date, in the S transept of Penally parish church PRN 4235 (Edwards forthcoming). It was first recorded by Richard Fenton in 1811 when it was lying loose in the church, and may have been +/- in situ. It was erected in the churchyard after 1844, before being moved back into the church in 1940. An ECM of this type would, if in situ, confirm the (quasi-)monastic status of the early medieval church at Penally (ibid.).

**Associated Artefacts:**

Type	Material	Quantity	Description
Cross	Stone	1	Fragmentary shaft of 10th c. pillar cross at Penally church SS11769917. Cast No.01.119 in NMW

**References:**

**Published**

**Text**

Nash-Williams VE 1939 Archaeologia Cambrensis Vol.94 p.4-8 Illust.

**Other sources**

Westwood JO 1879 Lapidarium Walliae p.117 Pl.LV  
 Allen R 1896 Archaeologia Cambrensis 5th Series Vol.13 p.290  
 Arch.Journal Vol.1 p.384  
 Lewis S 1833 Topographical Dictionary of Wales Penally  
 1899 Archaeologia Cambrensis 5th Series Vol.16 p.42  
 Laws & Owen 1908 Pembrokeshire Archaeological 100A-9(1)  
 Survey  
 RCAHM 1925 Pembrokeshire Inventory No.848(ii) p.293  
 Nash-Williams VE 1936 Bulletin of the Board of Celtic Vol.8 Pt.II p.181 Penally (b)  
 Studies  
 Nash-Williams VE 1950 ECMs of Wales p.200-205 No.363  
 MOW 1961 AMs England & Wales p.137  
 RAI 1962 Arch.Journal Vol.119 p.321  
 Allen JR 1899 Archaeologia Cambrensis 5th Series Vol.16 p.6  
 Lacaille & Grimes AD & WF 1961 Archaeologia Cambrensis Vol.110 p.31  
 Lewis JM 1964 Archaeologia Cambrensis Vol.113 p.168  
 SPARC 1995 South of the Landsker - Penally Parish file

**Manuscript**

**Text**


Rees SE 1981 Pemb.SAMs No.142  
 CADW 1987 Pe142 SAM File  
 Ludlow ND 2003 Cadw Early Medieval Ecclesiastical Sites Project Part 2  
 Edwards N forthcoming A Corpus of Early Medieval Inscribed Stones and Stone Sculpture in Wales Vol. 2 The South West

**Ground Photographs**

**Other sources**

Ordnance Survey 1964 SS19 NW7  
 1980 Card Index E660

**Negative References:**





**PRN:** 4230  
**NGR:** SS11769917  
**Parish:** Penally  
**Site Name:** PENALLY PARISH CHURCH  
**Site Type:** CROSS Early medieval  
**Form:** O.Struct/B  
**Land Use:**  
**Vegetation:**  
**Site Status:** SAM  
**Area Status:**  
**Ownership:** ECL  
**Part of:**  
**Consists of:**  
**Associated with:** 3442;4229;4231;4232;4235;46846  
**Siting:**  
**Orientation:**  
**Aspect:**  
**Proximity:**  
**Views:**  
**Description:**

Group III ECM (cross and base), of probable early 10th century date (Edwards forthcoming). It was first recorded by Richard Fenton in 1811, and in 1896 it was standing in Penally churchyard PRN 3442, to the SW of the church, where it may have been +/- in situ. The cross was moved into the S transept of the church (PRN 4235), between 1956 and 1964, but the base was left in the churchyard. An ECM of this type would, if in situ, confirm the (quasi-)monastic status of the early medieval church at Penally (ibid.).

**Associated Artefacts:**

Type	Material	Quantity	Description
Cross	Stone	1	Penally church SS11769917 early 10th c. slab cross Cast No.01.118 in NMW

**References:**

**Published**

**Text**

Westwood JO	1864	Archaeologia Cambrensis	3rd Series Vol.10 p.328
Nash-Williams VE	1939	Archaeologia Cambrensis	Vol.94 p.8-9 Illust.

**Other sources**

Westwood JO	1879	Lapidarium Walliae	p.117-8 Pl.LVI 1-3
Allen R	1896	Archaeologia Cambrensis	5th Series Vol.13 p.290
Allen JR	1899	Archaeologia Cambrensis	5th Series Vol.16 p.6
Lewis S	1833	Topographical Dictionary of Wales	Penally
	1899	Archaeologia Cambrensis	5th Series Vol.16 p.36
Laws &Owen	1908	Pembrokeshire Archaeological Survey	100A-9(2)
RCAHM	1925	Pembrokeshire Inventory	No.848(i) p.293
Nash-Williams VE	1936	Bulletin of the Board of Celtic Studies	Vol.8 Pt.II p.181 Penally (b)
Nash-Williams VE	1950	ECMs of Wales	p.200-205 No.364
MOW	1961	AMs England &Wales	p.137
RAI	1962	Arch.Journal	Vol.119 p.321
Allen JR	1904	Celtic Art inPagan & Christian Times	p.193
	1927	T.Card.AS	Vol.5 p.17
Hughes HH	1938	Archaeologia Cambrensis	Vol.93 p.284-5
Lacaille & Grimes AD & WF	1961	Archaeologia Cambrensis	Vol.110 p.31
Lewis JM	1964	Archaeologia Cambrensis	Vol.113 p.168
SPARC	1995	South of the Landsker - Penally	Parish file

**Manuscript**

**Text**

Rees SE	1981	Pemb.SAMs	No.142
Rees SE	1981	Pemb.SAMs	142
Ludlow ND	2003	Cadw Early Medieval Ecclesiastical Sites Project Part 2	
Edwards N	forthcoming	A Corpus of Early Medieval Inscribed Stones and Stone Sculpture in Wales Vol. 2 The South West	

**Ground Photographs**

**Other sources**

Ordnance Survey	1964		SS19 NW7
	1980	Card Index	E661 E848
DAT	1984	CR	4229

**PRN:** 4231  
**NGR:** SS11769917  
**Parish:** Penally  
**Site Name:** MAIL DOMNAC CROSS;PENALLY PARISH CHURCH  
**Site Type:** CROSS Early medieval  
**Form:** O.Struct/A  
**Land Use:**  
**Vegetation:**  
**Site Status:**  
**Area Status:**  
**Ownership:** ECL  
**Part of:**  
**Consists of:**  
**Associated with:** 3442;4229;4230;4232;4235;46846  
**Siting:**  
**Orientation:**  
**Aspect:**  
**Proximity:**  
**Views:**  
**Description:**

Fragment of Group III ECM, of probable early 10th century date, lying loose in the vestry at Penally parish church (PRN 4235), which together with the lost fragment PRN 4232 formed part of a cross-shaft (Edwards forthcoming). It was first recorded, with PRN 4232, in 1844 when they were in use as door-jambes in the vestry, which was built in the early 19th century, and they may have been +/- in situ. Both were variously moved and removed. PRN 4232 was lost in the late 19th century, while PRN 4231 was returned to the church before 1950. An ECM of this type, if in situ, would confirm the (quasi-)monastic status of the early medieval church at Penally (ibid.).

**Associated Artefacts:**

Type	Material	Quantity	Description
Cross	Stone	1	Penally church SS11769917 10th c. fragment. Latin inscription 'HECESTCRUX QUAMAEDEFICA UITM[A?]ILDOMN[A....]' ('here is the cross which M[a?]domn[a.] erected...'). Cast No.01.120 in NMW

**References:**

**Published**

**Text**

Nash-Williams VE	1939	Archaeologia Cambrensis	Vol.94 p.10-11 Illust
------------------	------	-------------------------	-----------------------

**Other sources**

Lewis S	1833	Topographical Dictionary of Wales	Penally
Hubner E	1876	Inscriptiones Britanniae Christianae	No.93
Westwood JO	1879	Lapidarium Walliae	p.118-9 Pl.LVI 4-6
Allen R	1896	Archaeologia Cambrensis	5th Series Vol.13 p.304
Allen JR	1899	Archaeologia Cambrensis	5th Series Vol.16 p.6
		Arch.J	Vol.1 p.384
Westwood JO	1864	Archaeologia Cambrensis	3rd Series Vol.10 p.328
Rhys J	1897	Early Inscribed Stones in Wales	p.6
Laws & Owen	1908	Pembrokeshire Archaeological Survey	100A-9(3)
RCAHM	1925	Pembrokeshire Inventory	No.848(iii) p.293
Nash-Williams VE	1936	Bulletin of the Board of Celtic Studies	Vol.8 Pt.II p.181 Penally (d)
Nash-Williams VE	1950	ECMs of Wales	p.200-205 No.366
MOW	1961	AMs England & Wales	p.137
RAI	1962	Arch.Journal	Vol.119 p.321
Hughes HH	1938	Archaeologia Cambrensis	Vol.93 p.284-5
Lacaille & Grimes AD & WF	1961	Archaeologia Cambrensis	Vol.110 p.31
SPARC	1995	South of the Landsker - Penally	Parish file

**Manuscript**

**Text**


Ludlow ND	2003	Cadw Early Medieval Ecclesiastical Sites Project Part 2	
Edwards N	forthcoming	A Corpus of Early Medieval Inscribed Stones and Stone Sculpture in Wales Vol. 2 The South West	

**Ground Photographs**

**Other sources**

Ordnance Survey	1964		SS19 NW7
	1980	Card Index	E662

**Negative References:**



**PRN:** 4232  
**NGR:** SS11769917  
**Parish:** Penally  
**Site Name:** MAIL DOMNAC CROSS;;PENALLY CHURCH  
**Site Type:** CROSS Early medieval  
**Form:** O.Struct/E  
**Land Use:**  
**Vegetation:**  
**Site Status:**  
**Area Status:**  
**Ownership:**  
**Part of:**  
**Consists of:**  
**Associated with:** 3442;4229;4230;4231;4235;46846  
**Siting:**  
**Orientation:**  
**Aspect:**  
**Proximity:**  
**Views:**

**Description:** Lost fragment of Group III ECM, of probable early 10th century date, from Penally parish church (PRN 4235), which together with fragment PRN 4231 formed part of a cross-shaft (Edwards forthcoming). It was first recorded, with PRN 4231, in 1844 when they were in use as door-jambes in the vestry, which was built in the early 19th century, and they may have been +/- in situ. Both were variously moved and removed. PRN 4232 was lost in the late 19th century, while PRN 4231 was returned to the church before 1950. An ECM of this type, if in situ, would confirm the (quasi-)monastic status of the early medieval church at Penally (ibid.).

**Associated Artefacts:**

Type	Material	Quantity	Description
Cross	Stone	1	Early 10th c. fragment found at Penally church now lost. Latin inscription 'HECESTCRUX QUAMAEDEFICA UITM[A?]ILDOMN[A....]' ('here is the cross which M[a?]domn[a.] erected...'). Cast No.01.120 in NMW

**References:**

**Published**

**Text**

Nash-Williams VE 1939 Archaeologia Cambrensis Vol.94 p.10 Illust.

**Other sources**

Lewis S	1833	Topographical Dictionary of Wales	Penally
Hubner E	1876	Inscriptiones Britanniae Christianae	No.93
Westwood JO	1879	Lapidarium Walliae	p.118-9 Pl.LVI 7 & 10
Allen R	1896	Archaeologia Cambrensis	5th Series Vol.13 p.304
Allen JR	1899	Archaeologia Cambrensis	5th Series Vol.16 p.6
		Arch.J	Vol.1 p.384
	1850	Archaeologia Cambrensis	2nd Series Vol.1 p.74
	1851	Archaeologia Cambrensis	2nd Series Vol.2 p.340
Westwood JO	1864	Archaeologia Cambrensis	3rd Series Vol.10 p.328
Rhys J	1897	Early Inscribed Stones in Wales	p.6
Laws & Owen	1908	Pembrokeshire Archaeological Survey	100A-9(4)
RCAHM	1925	Pembrokeshire Inventory	No.848(iii) p.293
Nash-Williams VE	1936	Bulletin of the Board of Celtic Studies	Vol.8 Pt.II p.181 Penally (c)
Nash-Williams VE	1950	ECMs of Wales	p.200-205 No.365
MOW	1961	AMs England & Wales	p.137
RAI	1962	Arch.Journal	Vol.119 p.321
Lacaille & Grimes AD & WF	1961	Archaeologia Cambrensis	Vol.110 p.31
SPARC	1995	South of the Landsker - Penally	Parish file

**Manuscript**

**Text**


Ludlow ND	2003	Cadw Early Medieval Ecclesiastical Sites Project Part 2	
Edwards N	forthcoming	A Corpus of Early Medieval Inscribed Stones and Stone Sculpture in Wales Vol. 2 The South West	

**Ground Photographs**

**Other sources**

Ordnance Survey	1964		SS19 NW7
	1980	Card Index	E663

**Negative References:**



**PRN:** 4245  
**NGR:** SS14099630  
**Parish:** Caldey Island  
**Site Name:** MAGLIA-DUBRACUNAS STONE;MAIL DOBORCHON STONE;CALDEY PRIORY  
**Site Type:** INSCRIBED STONE Early Medieval  
**Form:** O.Struct/A  
**Land Use:**  
**Vegetation:**  
**Site Status:**  
**Area Status:** NPP  
**Ownership:** ECL  
**Part of:**  
**Consists of:**  
**Associated with:** 2370;4278  
**Siting:**  
**Orientation:**  
**Aspect:**  
**Proximity:**  
**Views:**  
**Description:**

Ogam and Latin inscribed stone, of 8th century date (Edwards forthcoming). First recorded in 1811, when it had been dug up 'many years ago' in the ruins of the medieval priory (Fenton 1811, 458), in the church of which it is now situated (PRN 4278).

**Associated Artefacts:**

Type	Material	Quantity	Description
Inscribed stone	Stone	1	Dug up in Priory or near St.David's church. Now in Priory chapel 6th c. Ogam inscription MAGL(IA) DUBR(ACUNAS MAQI )INB linear Latin cross & 9th c. Latin inscription

**References:**

**Published**

**Text**

Smith WG	1881	Archaeologia Cambrensis	4th Series Vol.72 p.165-166 Illust.
Rhys J	1896	Archaeologia Cambrensis	5th Series Vol.13 p.98-103 Illust.
Bushell WD	1908	Archaeologia Cambrensis	6th Series Vol.8 p.247-50
	1910	Archaeologia Cambrensis	6th Series Vol.10 p.334 GPs
	1916	Archaeologia Cambrensis	6th Series Vol.16 p.95-7 GP
Radford CAR	1962	Arch.J	Vol.119 p.321

**Other sources**

Hubner E	1876	Inscriptiones Britanniae Christianae	No.94
Westwood JO	1879	Lapidarium Walliae	p.106-8 Pl.LII 1
Fenton R	1804-13	Tours in Wales	Archaeologia Cambrensis Supplement 1917 p.458
	1869	Archaeologia Cambrensis	3rd Series Vol.15 p.262
Rhys J	1874	Archaeologia Cambrensis	4th Series Vol.5 p.19
	1880	Archaeologia Cambrensis	4th Series Vol.11 p.294
	1881	Archaeologia Cambrensis	4th Series Vol.12 p.165
Rhys J	1897	Early Inscribed Stones in Wales	p.7
Laws & Owen	1908	Pembrokeshire Archaeological Survey	109-8
RCAHM	1925	Pembrokeshire Inventory	No.94 p.40-1
Nash-Williams VE	1936	Bulletin of the Board of Celtic Studies	Vol.8 Pt.II p.176 Caldey Island
Macalister RAS	1945	Corpus Inscriptorium Insulorum Celticorum	427
Nash-Williams VE	1950	ECMs of Wales Proceedings of the Cambridge Philological Society	p.180 No.301 Vol.67 p.6
Bushell WD	1903	Archaeologia Cambrensis	6th Series Vol.3 p.328 338
	1905	Y Cymmrydor	Vol.18 p.56
	1907	Archaeologia Cambrensis	6th Series Vol.7 p.439
	1910-11	Transactions of the Carmarthenshire Antiquarian Society	Vol.6 p.16
Macalister RAS	1938	Archaeologia Cambrensis	Vol.93 p.281-2
Macalister RAS	1945	Corpus Inscriptorium Insulorum Celticorum	No.427
Lacaille & Grimes AD & WF	1961	Archaeologia Cambrensis	Vol.110 p.59
Lacaille & Grimes AD & WF	1961	Archaeologia Cambrensis	Vol.110 p.59

**Manuscript**

**Text**

Ludlow ND	2003	Cadw Early Medieval Ecclesiastical Sites Project Part 2	
Edwards N	forthcoming	A Corpus of Early Medieval Inscribed Stones and Stone Sculpture in Wales Vol. 2 The South West	

**Aerial Photographs**

TAJ	1986-2	Colour slide	SS19NW
-----	--------	--------------	--------





PRN: 4294  
 NGR: SM89432830  
 Parish: St Edrins  
 Site Name: ST EDREN'S  
 Site Type: CROSS Early medieval  
 Form: O.Struct/M

Land Use:  
 Vegetation:  
 Site Status:

Area Status:  
 Ownership: PCC

Part of:  
 Consists of:

Associated with: 4293;4295;4296;4297;5975;47486

Siting:

Orientation:

Aspect:

Proximity:

Views:

Description: Group III ECM (cross), of probable late 10th - 11th century date, now at Scolton Manor Museum (Edwards forthcoming). It was first recorded in 1883 when it was standing on the N side of St Edrins churchyard PRN 47486 (ibid.). By 1982 it was in the church porch, and was moved to Scolton in 1987 (ibid.).

**Associated Artefacts:**

Type	Material	Quantity	Description
Cross	Stone	1	Small disc-headed cross with plain shaft 40" long overall 10th-11th c.

**References:**

**Published**

**Other sources**

Allen R	1896	Archaeologia Cambrensis	5th Series Vol.13 p.290
Allen JR	1883	Archaeologia Cambrensis	4th Series Vol.14 p.264 Illust.
Laws & Owen	1908	Pembrokeshire Archaeological Survey	37-7
RCAHM	1925	Pembrokeshire Inventory	No.1029 p.366-7
Nash-Williams VE	1936	Bulletin of the Board of Celtic Studies	Vol.8 Pt.II p.185 St Edrins (c)
Nash-Williams VE	1950	ECMs of Wales	p.215 No.391
Nash-Williams VE	1937	Archaeologia Cambrensis	Vol.92 p.329

**Manuscript**

**Text**

Ludlow ND	2003	Cadw Early Medieval Ecclesiastical Sites Project Part 2	
Edwards N	forthcoming	A Corpus of Early Medieval Inscribed Stones and Stone Sculpture in Wales Vol. 2 The South West	

**Other sources**

Ordnance Survey	1966		SM82 NE16
DAT	1984	CR	10338

**Negative References:**

**PRN:** 4295  
**NGR:** SM89432830  
**Parish:** St Edrins  
**Site Name:** ST EDREN'S  
**Site Type:** INSCRIBED STONE Early medieval  
**Form:** O.Struct/M  
**Land Use:**  
**Vegetation:**  
**Site Status:**  
**Area Status:**  
**Ownership:** ECL  
**Part of:**  
**Consists of:**  
**Associated with:** 4293;4294;4296;4297;4642;5975;4578;2861;2860;47486  
**Siting:**  
**Orientation:**  
**Aspect:**  
**Proximity:**  
**Views:**  
**Description:**

Group III ECM (cross-carved stone with inscriptions), of probable late 9th - 11th century date, now in Mathry Church PRN 4642 (Edwards forthcoming). It was first recorded in 1883 when it was lying at the foot of St Edrins church tower PRNs 5975 & 47486 (ibid.). It was stolen in the 1980s but later rediscovered and moved to its present location (ibid.).

**Associated Artefacts:**

Type	Material	Quantity	Description
Inscribed stone	Stone	1	Plain outline Latin wheel cross with inscription 'Alpha Omega Jesus Christ' 9th-11th c. Stolen from church but recovered at Pwllderi Youth Hostel & now housed in Mathry church



**PRN:** 4296  
**NGR:** SM89432830  
**Parish:** St Edrins  
**Site Name:** ST EDREN'S  
**Site Type:** INSCRIBED STONE Early medieval  
**Form:** O.Struct/M  
**Land Use:**  
**Vegetation:**  
**Site Status:**  
**Area Status:**  
**Ownership:** PCC  
**Part of:**  
**Consists of:**  
**Associated with:** 4293;4294;4295;4297;5975;47486  
**Siting:**  
**Orientation:**  
**Aspect:**  
**Proximity:**  
**Views:**  
**Description:**

Group III ECM (cross-carved stone with inscriptions), of probable late 9th - early 10th century date, now in the offices of Cambria Archaeology/Dyfed Archaeological Trust, Carmarthen Street, Llandeilo SA19 6AF (Edwards forthcoming). It was first recorded in 1883 when it was lying at the foot of St Edrins church tower PRNs 5975 & 47486 (ibid.). In 1987 it was moved to Scolton Manor Museum and then to its present location (ibid.).

**Associated Artefacts:**

Type	Material	Quantity	Description
Inscribed stone	Stone	1	Round-headed cross slab plain Latin wheel cross 10th-11th c. with inscription 'Alpha Omega Jesus Christ'. Built into internal south wall of chancel SM89432830 moved to Scolton Manor in 1987 and now on loan to DAT-ACA



**PRN:** 4297  
**NGR:** SM89432830  
**Parish:** St Edrins  
**Site Name:** ST EDREN'S  
**Site Type:** INSCRIBED STONE Early medieval  
**Form:** O.Struct/M  
**Land Use:** Building  
**Vegetation:**  
**Site Status:**  
**Area Status:**  
**Ownership:** PCC  
**Part of:**  
**Consists of:**  
**Associated with:** 4293;4294;4295;4296;5975;47486  
**Siting:**  
**Orientation:**  
**Aspect:**  
**Proximity:**  
**Views:**  
**Description:** Fragment of Group III ECM, of probable late 9th - 11th century date, now at Scolton Manor Museum (Edwards forthcoming). It was first recorded in 1883 when it was lying at the foot of St Edrins church tower PRNs 5975 & 47486, but by 1893 was fixed to the internal wall of the chancel (ibid.). In 1987 it was moved to Scolton Manor Museum (ibid.).

**Associated Artefacts:**

Type	Material	Quantity	Description
Inscribed stone	Stone	1	Basal portion of a half-round cross-slab 9th-11th c formerly built into internal north wall of chancel SM89432830

**References:**

**Published**

**Other sources**

Allen R	1896	Archaeologia Cambrensis	5th Series Vol.13 p.290
Allen JR	1883	Archaeologia Cambrensis	4th Series Vol.14 p.263 Illust.
Laws & Owen	1908	Pembrokeshire Archaeological Survey	37-7
RCAHM	1925	Pembrokeshire Inventory	No.1029 p.367
Nash-Williams VE	1936	Bulletin of the Board of Celtic Studies	Vol.8 Pt.II p.185 St Edrins (d)
Nash-Williams VE	1950	ECMs of Wales	p.215 No.394

**Manuscript**

**Text**

Ludlow ND	2003	Cadw Early Medieval Ecclesiastical Sites Project Part 2
Edwards N	forthcoming	A Corpus of Early Medieval Inscribed Stones and Stone Sculpture in Wales Vol. 2 The South West

**Other sources**

Ordnance Survey	1966		SM82 NE16
	1980	Card Index	E677
DAT	1984	CR	10338



**Negative References:**

**PRN:** 4365  
**NGR:** SM70592373  
**Parish:** St David's  
**Site Name:** RAMSEY ISLAND  
**Site Type:** INSCRIBED STONE Early medieval  
**Form:** O.Struct/M  
**Land Use:**  
**Vegetation:**  
**Site Status:**  
**Area Status:** NPP  
**Ownership:** Other  
**Part of:**  
**Consists of:**  
**Associated with:** 7309  
**Siting:**  
**Orientation:**  
**Aspect:**  
**Proximity:**  
**Views:**  
**Description:** Group II ECM (fragmentary carved stone with inscription), of probable 8th - early 9th century date, now in NMGW, Cardiff (Edwards forthcoming). It was found in 1967 lying in debris in the garden of Ramsey Island farmhouse (ibid.). It may have been re-used as one of the headstones that characterised the nearby,?late cist cemetery PRN 7309 (James 1993), and have been dumped in the garden during rebuilding of the farmhouse in 1963 (Edwards forthcoming). It may have been derived from the St Tyfanog's Chapel site (PRN 2712).

**Associated Artefacts:**

Type	Material	Quantity	Description
Inscribed stone	Slate	1	8th-9th c. Anglo-Saxon style inscription S( )TURNBIV( )

**References:**

**Published**

**Text**

Okasha E 1970 Archaeologia Cambrensis Vol.119 p.68-70

**Other sources**

Lewis M 1976 Welsh Antiquity p.179 187  
 James H 1987 Excavations at Caer Bayvil Arch Camb Vol CXXXVI  
 James H 1993 The Cult of St David in the Middle Ages In Search of Cult:  
Archaeological Investigations in  
Honour of Philip Rahtz  
p.105-112

**Manuscript**

**Text**

Ludlow ND 2003 Cadw Early Medieval Ecclesiastical Sites Project Part 2  
 Edwards N forthcoming A Corpus of Early Medieval Inscribed Stones and Stone Sculpture in Wales Vol. 2 The South West

**Other sources**

RCAHM 1976 5b PE  
 DAT 1976 CR Associated? with cemetery 7309  
 Ordnance Survey 1978 SM72 SW5

**Negative References:**

**PRN:** 5008  
**NGR:** SS1496  
**Parish:** Caldey Island  
**Site Name:** CALDEY ISLAND  
**Site Type:** INSCRIBED STONE? Early Medieval?;Medieval?  
**Form:** O.Struct/E;Documents  
**Land Use:**  
**Vegetation:**  
**Site Status:**  
**Area Status:** NPP  
**Ownership:**  
**Part of:**  
**Consists of:**  
**Associated with:** 2370  
**Sifing:**  
**Orientation:**  
**Aspect:**  
**Proximity:**  
**Views:**  
**Description:**

**Associated Artefacts:**

Type	Material	Quantity	Description
Inscribed stone?	Stone	00	Allegedly found with 4245 in Priory or near St.David's church. Lost

**References:**

**Published**

**Other sources**

Bushell WD	1908	Archaeologia Cambrensis	6th Series Vol.8 p.250.(footnote)
------------	------	-------------------------	--------------------------------------

**Manuscript**

**Other sources**

Ordnance Survey	1965		SS19 NW17
DAT	1970	CR	Allegedly found with ECM 4245. See also 2370
Ludlow ND	2002	Cadw Early Medieval Ecclesiastical Sites Project Part 1	

**Negative References:**

**Manuscript**

**Description**

Edwards N	forthcoming	A Corpus of Early Medieval
-----------	-------------	----------------------------

**PRN:** 7511  
**NGR:** SR91059890  
**Parish:** Castlemartin  
**Site Name:** CASTLEMARTIN PARISH CHURCH;ST MICHAEL'S  
**Site Type:** INSCRIBED STONE Early Medieval  
**Form:** O.Struct/E  
**Land Use:**  
**Vegetation:**  
**Site Status:**  
**Area Status:** NPP  
**Ownership:**  
**Part of:**  
**Consists of:**  
**Associated with:** 562;46779  
**Siting:**  
**Orientation:**  
**Aspect:**  
**Proximity:**  
**Views:**

**Description:** Lost, Group II ECM (cross-carved stone), of possible 7th-9th century date, but possibly later (Edwards forthcoming). Recorded as built into the wall of Castlemartin churchyard (PRN 46779) in 1925 (RCAHMW 1925 65), and may have originated from somewhere within the churchyard site (Edwards forthcoming).

**Associated Artefacts:**

Type	Material	Quantity	Description
Inscribed stone 7th-9th century linea	Stone	1	Formerly in St.Michaels church? Now lost

**References:**

**Published**

**Text**

Nash-Williams VE 1950 ECMs of Wales p.184 No.304

**Other sources**

RCAHM 1925 Pembrokeshire Inventory No.147 p.65  
 Nash-Williams VE 1936 Bulletin of the Board of Celtic Studies Vol.8 Pt.II p.176 Castlemartin

**Manuscript**

**Text**

Ludlow ND 2003 Cadw Early Medieval Ecclesiastical Sites Project Part 2  
 Edwards N forthcoming A Corpus of Early Medieval Inscribed Stones and Stone Sculpture in Wales Vol. 2 The South West

**Other sources**

1980 Card Index E706

**Negative References:**

**PRN:** 7913  
**NGR:** SM77912916  
**Parish:** St David's  
**Site Name:** MAEN-Y-GROES;CROESMAEN  
**Site Type:** CROSS? Unknown;Early Medieval?;Mediev  
**Form:** Place-name  
**Land Use:**  
**Vegetation:**  
**Site Status:**  
**Area Status:** NPP;CL  
**Ownership:**  
**Part of:**  
**Consists of:**  
**Associated with:**  
**Siting:**  
**Orientation:**  
**Aspect:**  
**Proximity:**  
**Views:**  
**Description:** Place-name only. May not refer to an antiquity. However, the name - 'stone with a cross' - conceivably refers to an unidentified (lost?) Group II or III ECM that may formerly have lain in the vicinity.

**Associated Artefacts:**

Type	Material	Quantity	Description
------	----------	----------	-------------

**References:**

**Published**

**Other sources**

Laws & Owen		1908	Pembrokeshire Archaeological Survey	30-9
RCAHM		1925	Pembrokeshire Inventory	No.973 p.336

**Manuscript**

**Text**

Ludlow ND		2003	Cadw Early Medieval Ecclesiastical Sites Project Part 2
-----------	--	------	---

**Map**

		1842	Tithe Map & Apport St Davids Ph	Map B
--	--	------	---------------------------------	-------

**Other sources**

Ordnance Survey		1966		SM72 NE(M6)
DAT		1989	CR	Pembs CL286

**Negative References:**

**PRN:** 8962  
**NGR:** SM93213958  
**Parish:** Llanwnda  
**Site Name:** LLANWNTA PARISH CHURCH;ST GWYNDAF'S  
**Site Type:** INSCRIBED STONE Early medieval  
**Form:** O.Struct/B  
**Land Use:**  
**Vegetation:**  
**Site Status:**  
**Area Status:** NPP  
**Ownership:** ECL  
**Part of:**  
**Consists of:**  
**Associated with:** 2523;8963;8964;8965;8966;8967;8968;46823  
**Siting:**  
**Orientation:**  
**Aspect:**  
**Proximity:**  
**Views:**

**Description:** Group III ECM (cross-carved stone), of 9th-11th century date, built into facework of Llanwnda parish church PRN 2523 (Edwards forthcoming). One of 7 ECMs (PRNs 8962-8968) found in 1881 during rebuilding of the church, where it may have been +/- in situ (ibid.).

**Associated Artefacts:**

Type	Material	Quantity	Description
Inscribed stone	Stone	1	9th-11th c. incised outline Latin cross. Built into external east wall of chancel.

**References:**

**Published**

**Other sources**

Westwood JO	1882	Archaeologia Cambrensis	4th Series Vol.13 p.106 Illust.
Laws & Owen	1908	Pembrokeshire Archaeological Survey	7-6
RCAHM	1925	Pembrokeshire Inventory	No.558(ii) p.190
Nash-Williams VE	1936	Bulletin of the Board of Celtic Studies	Vol.8 Pt.II p.178-9 Llanwnda (c)
Nash-Williams VE	1950	ECMs of Wales	p.190 No.328

**Manuscript**

**Text**

Ludlow ND	2003	Cadw Early Medieval Ecclesiastical Sites Project Part 2	
Edwards N	forthcoming	A Corpus of Early Medieval Inscribed Stones and Stone Sculpture in Wales Vol. 2 The South West	

**Ground Photographs**

DAT	1983	SMR	27-29
-----	------	-----	-------

**Other sources**

	1980	Card Index	E733
--	------	------------	------



**Negative References:**

**PRN:** 8963  
**NGR:** SM93213958  
**Parish:** Llanwnda  
**Site Name:** LLANWNTA PARISH CHURCH;ST GWYNTAF'S  
**Site Type:** INSCRIBED STONE Early medieval  
**Form:** O.Struct/B  
**Land Use:**  
**Vegetation:**  
**Site Status:**  
**Area Status:** NPP  
**Ownership:** ECL  
**Part of:**  
**Consists of:**  
**Associated with:** 2523;8962;8964;8965;8966;8967;8968;46823  
**Siting:**  
**Orientation:**  
**Aspect:**  
**Proximity:**  
**Views:**  
**Description:** Group III ECM (cross-carved stone), of 9th-11th century date, built into facework of Llanwnda parish church PRN 2523 (Edwards forthcoming). One of 7 ECMs (PRNs 8962-8968) found in 1881 during rebuilding of the church, where it may have been +/- in situ (ibid.).

**Associated Artefacts:**

Type	Material	Quantity	Description
Inscribed stone	Stone	1	7th-9th c. incised double outline cross. Built into external south wall of chancel.

**References:**

**Published**

**Other sources**

Westwood JO	1882	Archaeologia Cambrensis	4th Series Vol.13 p.106 Illust.
Laws & Owen	1908	Pembrokeshire Archaeological Survey	7-6
RCAHM	1925	Pembrokeshire Inventory	No.558(i) p.190
Nash-Williams VE	1936	Bulletin of the Board of Celtic Studies	Vol.8 Pt.II p.179 Llanwnda (d)
Nash-Williams VE	1950	ECMs of Wales	p.190 No.329

**Manuscript**

**Text**

Ludlow ND	2003	Cadw Early Medieval Ecclesiastical Sites Project Part 2	
Edwards N	forthcoming	A Corpus of Early Medieval Inscribed Stones and Stone Sculpture in Wales Vol. 2 The South West	

**Ground Photographs**

DAT	1983	SMR	27-31
-----	------	-----	-------

**Other sources**

	1980	Card Index	E732
--	------	------------	------

**Negative References:**

**PRN:** 8964  
**NGR:** SM93213958  
**Parish:** Llanwnda  
**Site Name:** LLANWNTA PARISH CHURCH;ST GWYNDAF'S  
**Site Type:** INSCRIBED STONE Early medieval  
**Form:** O.Struct/B  
**Land Use:**  
**Vegetation:**  
**Site Status:**  
**Area Status:** NPP  
**Ownership:** ECL  
**Part of:**  
**Consists of:**  
**Associated with:** 2523;8962;8963;8965;8966;8967;8968;46823

**Siting:**

**Orientation:**

**Aspect:**

**Proximity:**

**Views:**

**Description:** ECM comprising an incomplete shaft, with a carving comprising a cross and a human face, of possible 11th century date (Edwards forthcoming). It is built into facework of Llanwnda parish church (PRN 2523). One of 7 ECMs (PRNs 8962-8968) found in 1881 during rebuilding of the church, where it may have been +/- in situ (ibid.).

**Associated Artefacts:**

Type	Material	Quantity	Description
Inscribed stone	Stone	1	?11th c. -stylized human face & border. Built into external east wall of south chapel.



**PRN:** 8965  
**NGR:** SM93213958  
**Parish:** Llanwnda  
**Site Name:** LLANWNTA PARISH CHURCH;ST GWYNDAF'S  
**Site Type:** INSCRIBED STONE Early medieval  
**Form:** O.Struct/B  
**Land Use:**  
**Vegetation:**  
**Site Status:**  
**Area Status:** NPP  
**Ownership:** ECL  
**Part of:**  
**Consists of:**  
**Associated with:** 2523;8962;8963;8964;8966;8967;8968;46823  
**Siting:**  
**Orientation:**  
**Aspect:**  
**Proximity:**  
**Views:**

**Description:** Group III ECM (cross-carved stone), of 7th-9th century date, built into facework of Llanwnda parish church PRN 2523 (Edwards forthcoming). One of 7 ECMs (PRNs 8962-8968) found in 1881 during rebuilding of the church, where it may have been +/- in situ (ibid.).

**Associated Artefacts:**

Type	Material	Quantity	Description
Inscribed stone	Stone	1	7th-9th c. outline cross in round-headed outline panel. Built into external north wall of chancel.

**References:**

**Published**

**Other sources**

Westwood JO Duthuit	1882	Archaeologia Cambrensis La Sculpture Copte	4th Series Vol.13 p.106-7 Illust. Plates LXV-LXVIII.Similar style
RCAHM Nash-Williams VE	1925 1936	Pembrokeshire Inventory Bulletin of the Board of Celtic Studies	No.558(iii) p.190 Vol.8 Pt.II p.179 Llanwnda (f)
Nash-Williams VE	1950	ECMs of Wales	p.190 No.331

**Manuscript**

**Text**

Ludlow ND	2003	Cadw Early Medieval Ecclesiastical Sites Project Part 2	
Edwards N	forthcoming	A Corpus of Early Medieval Inscribed Stones and Stone Sculpture in Wales Vol. 2 The South West	

**Ground Photographs**

DAT	1983	SMR	17-36
-----	------	-----	-------

**Other sources**

	1980	Card Index	E734
--	------	------------	------

**Negative References:**

**PRN:** 8966  
**NGR:** SM93213958  
**Parish:** Llanwnda  
**Site Name:** LLANWNTA PARISH CHURCH;ST GWYNDAF'S  
**Site Type:** INSCRIBED STONE Early medieval  
**Form:** O.Struct/D  
**Land Use:**  
**Vegetation:**  
**Site Status:**  
**Area Status:** NPP  
**Ownership:** ECL  
**Part of:**  
**Consists of:**  
**Associated with:** 2523;8962;8963;8964;8965;8967;8968;46823  
**Siting:**  
**Orientation:**  
**Aspect:**  
**Proximity:**  
**Views:**  
**Description:** Fragmentary Group III ECM (cross-carved stone), of probable 7th-9th century date, built into facework of Llanwnda parish church PRN 2523 (Edwards forthcoming). One of 7 ECMs (PRNs 8962-8968) found in 1881 during rebuilding of the church, where it may have been +/- in situ (ibid.).

**Associated Artefacts:**

Type	Material	Quantity	Description
Inscribed stone	Stone	1	7th-9th c. fragment of incised linear ring-cross. Built into external east wall of south chapel.

**References:**

**Published**

**Other sources**

Westwood JO	1882	Archaeologia Cambrensis	4th Series Vol.13 p.107 Illust.
RCAHM	1925	Pembrokeshire Inventory	No.558(iv) p.190
Nash-Williams VE	1936	Bulletin of the Board of Celtic Studies	Vol.8 Pt.II p.179 Llanwnda (g)
Nash-Williams VE	1950	ECMs of Wales	p.190 No.332

**Manuscript**

**Text**

Ludlow ND	2003	Cadw Early Medieval Ecclesiastical Sites Project Part 2	
Edwards N	forthcoming	A Corpus of Early Medieval Inscribed Stones and Stone Sculpture in Wales Vol. 2 The South West	

**Ground Photographs**

DAT	1983	SMR	27-30
-----	------	-----	-------

**Other sources**

	1980	Card Index	E735
--	------	------------	------



**Negative References:**



**PRN:** 8968  
**NGR:** SM93213958  
**Parish:** Llanwnda  
**Site Name:** LLANWNTA PARISH CHURCH; ST GWYNDAF'S  
**Site Type:** INSCRIBED STONE Early medieval  
**Form:** O.Struct/C  
**Land Use:**  
**Vegetation:**  
**Site Status:**  
**Area Status:** NPP  
**Ownership:** ECL  
**Part of:**  
**Consists of:**  
**Associated with:** 2523;8962;8963;8964;8965;8966;8967;46823  
**Siting:**  
**Orientation:**  
**Aspect:**  
**Proximity:**  
**Views:**

**Description:** Group III ECM (cross-carved stone), of probable 10th-11th century date, built into facework of Llanwnda parish church PRN 2523 (Edwards forthcoming). One of 7 ECMs (PRNs 8962-8968) found in 1881 during rebuilding of the church, where it may have been +/- in situ (ibid.).

**Associated Artefacts:**

Type	Material	Quantity	Description
Inscribed stone	Stone	1	10th-11th c. incised outline Latin cross. Built into external wall of church immediately west of porch.

**References:**

**Published**

**Other sources**

Nash-Williams VE	1950	ECMs of Wales	No.415
DAT	1983	Archaeology in Wales	No.23 p.64 No.102 (i)

**Manuscript**

**Text**

Ludlow ND	2003	Cadw Early Medieval Ecclesiastical Sites Project Part 2	
Edwards N	forthcoming	A Corpus of Early Medieval Inscribed Stones and Stone Sculpture in Wales Vol. 2 The South West	

**Ground Photographs**

DAT	1983	SMR	17-37
-----	------	-----	-------

**Negative References:**

**PRN:** 9641  
**NGR:** SM908382  
**Parish:** St Nicholas  
**Site Name:** LLANDRUDION FARM;PAANI STONE  
**Site Type:** INSCRIBED STONE Early medieval  
**Form:** O.Struct/M  
**Land Use:**  
**Vegetation:**  
**Site Status:**  
**Area Status:**  
**Ownership:** ECL  
**Part of:**  
**Consists of:**  
**Associated with:** 2513;2524;9642  
**Siting:**  
**Orientation:**  
**Aspect:**  
**Proximity:**  
**Views:**  
**Description:**

Group I ECM (incomplete Latin-inscribed stone) of late 5th - early 6th century date (Edwards forthcoming), now in St Nicholas parish church (PRN 2504). It was first recorded by Edward Lhuyd c.1700, when it was on Llandrudion Farm (PRN 2513). It was next noted in 1897 when it was a gatepost on the farm, next to a second ECM PRN 9642, and was moved to its present location shortly afterwards (ibid.).

**Associated Artefacts:**

Type	Material	Quantity	Description
Inscribed stone	Stone	1	Now at St.Nicholas church SM 90083563. Latin inscription (VALAVITIVI-) PAAN- & linear Latin cross

**References:**

**Published**

**Other sources**

Rhys J		Lectures on Welsh Philology	p.396
	1896	Archaeologia Cambrensis	5th Series Vol.13 p.302
Rhys J	1898	Archaeologia Cambrensis	5th Series Vol.15 p.54-63 Illusts.
Laws & Owen	1908	Pembrokeshire Archaeological Survey	7-9 17-8
RCAHM	1925	Pembrokeshire Inventory	No.1067(ii) p.379-80
Nash-Williams VE	1936	Bulletin of the Board of Celtic Studies	Vol.8 Pt.II p.185 St Nicholas (b)
Macalister RAS	1945	Corpus Inscriptorium Insulorum Celticorum	452
Nash-Williams VE	1950	ECMs of Wales	p.217 No.400

**Manuscript**

**Text**

Ludlow ND	2003	Cadw Early Medieval Ecclesiastical Sites Project Part 2	
Edwards N	forthcoming	A Corpus of Early Medieval Inscribed Stones and Stone Sculpture in Wales Vol. 2 The South West	

**Other sources**

Ordnance Survey	1966		SM93 NW36
DAT	1980	CR	9642 2513-D.A.cemetery 7959 - Llan place-name
	1980	Card Index	E687

**Negative References:**

**PRN:** 9642  
**NGR:** SM908382  
**Parish:** St Nicholas  
**Site Name:** LLANDRUDION FARM;MELI STONE  
**Site Type:** INSCRIBED STONE Early medieval  
**Form:** O.Struct/M  
**Land Use:**  
**Vegetation:**  
**Site Status:**  
**Area Status:**  
**Ownership:** ECL  
**Part of:**  
**Consists of:**  
**Associated with:** 2513;2524;9641  
**Siting:**  
**Orientation:**  
**Aspect:**  
**Proximity:**  
**Views:**

**Description:** Group I ECM (incomplete Latin-inscribed stone) of late 5th - early 6th century date (Edwards forthcoming), now in St Nicholas parish church (PRN 2504). It was first recorded by Edward Lhuyd in c.1700, when it was on Llandrudion Farm (PRN 2513). It was next noted in 1897 when it was a gatepost on the farm, next to ECM PRN 9641, and was moved to its present location shortly afterwards (ibid.).

**Associated Artefacts:**

Type	Material	Quantity	Description
Inscribed stone	Stone	1	Now at St.Nicholas church SM 90083563. Latin inscription MELI & later linear Latin cross



**PRN:** 11050  
**NGR:** SM76050903  
**Parish:** Marloes  
**Site Name:** MARTIN'S HAVEN  
**Site Type:** INSCRIBED STONE Early medieval  
**Form:** O.Struct/M  
**Land Use:** Building  
**Vegetation:**  
**Site Status:** SAM  
**Area Status:** NPP  
**Ownership:** NT  
**Part of:**  
**Consists of:**  
**Associated with:** 46833  
**Siting:**  
**Orientation:**  
**Aspect:**  
**Proximity:**  
**Views:**  
**Description:**

Group II/III ECM (cross-carved stone), of probable 9th - 10th century date (Edwards forthcoming). Now mounted in a wall niche next to public toilets at Martin's Haven, near where it was found, in 1984, built into the base of a 19th century wall. It is possible that it was brought in from elsewhere as building material, or ballast? - only 100m from Martins Haven, a well-established landing place. Edwards thinks it possible that it may have been +/- in situ, and that it could have functioned as a way-marker or prayer-station for travellers using the Haven (ibid.). However, it is also possible that there may be an ecclesiastical site eg. cemetery in the vicinity - perhaps within the adjacent Wooltack Point iron age promontory fort PRN 2490, or may be a grave-marker for burial(s) within the silted ditch of the fort. Associated with former chapel of St Mary PRN 12490? See PRN 46833 for findspot.

**Associated Artefacts:**

Type	Material	Quantity	Description
Inscribed stone	Stone	1	Irregular double-outline Latin ring-cross with roll-moulding. Unfinished ?square in centre of cross.





**PRN:** 13359  
**NGR:** SN13714268  
**Parish:** Moylgrove  
**Site Name:** BLAENAWEN STONE  
**Site Type:** INSCRIBED STONE Unknown;Early medieval?  
**Form:** O.Struct/M  
**Land Use:** Pasture  
**Vegetation:**  
**Site Status:**  
**Area Status:** NPP  
**Ownership:** Pri  
**Part of:**  
**Consists of:**  
**Associated with:**  
**Siting:**  
**Orientation:**  
**Aspect:**  
**Proximity:**  
**Views:**

**Description:** Possible ECM. Carved boulder with linear cross and other carvings, which are difficult to interpret and may be of an anthropomorphic face motif (Edwards forthcoming). Found in January 1988, in its present location lying beside a farm-track. The stone has probably been moved, showing evidence of having been a gate-post.

**Associated Artefacts:**

Type	Material	Quantity	Description
Inscribed Stone	Stone	1	

**References:**

**Manuscript**

**Text**

Sharkey J	1988		DRF
Ludlow ND	2003	Cadw Early Medieval Ecclesiastical Sites Project Part 2	
Edwards N	forthcoming	A Corpus of Early Medieval Inscribed Stones and Stone Sculpture in Wales Vol. 2 The South West	

**Ground Photographs**

Murphy K	1988		Ng.Refs:2275.18-21 2276.22-25.Colour slide
----------	------	--	---

**Other sources**

Murphy K	1988		Rubbing(2) of stone
Murphy K	1988		Drawings GPs & Letters DRF

**Negative References:**

**PRN:** 14424  
**NGR:** SN09283535  
**Parish:** Nevern  
**Site Name:** PENPARKE  
**Site Type:** INSCRIBED STONE Early medieval  
**Form:** O.Struct/B  
**Land Use:** Garden;Heath  
**Vegetation:**  
**Site Status:** SAM  
**Area Status:** NPP  
**Ownership:** Pri  
**Part of:**  
**Consists of:**  
**Associated with:**  
**Siting:**  
**Orientation:**  
**Aspect:**  
**Proximity:**  
**Views:**  
**Description:** Group II-III ECM (cross-carved stone), of probable 8th - 10th century date (Edwards forthcoming). It was found in 1961 in the farmyard wall at Penparke Farm, in the former farmyard of which it now stands. The site lies in a 1 sq. km area with a high concentration of ECMs (PRNs 1481, 1482, 1483 & 1503), a 'holy' well (PRN 1490) and numerous prehistoric funerary and ritual monuments including two bronze age standing stones (PRNs 1515 & 1516). Dr N Edwards considers that an early medieval cemetery +/- or chapel may therefore lie in the vicinity (ibid.), but examination of aerial photographs, and field names, has not yielded any significant evidence for the location of such a site.

**Associated Artefacts:**

Type	Material	Quantity	Description
Inscribed stone	Stone	1	Incised Latin ring cross with limbs extending beyond the ring. Horizontal arms knobbed upper terminating in upward-curving cross-bar. Exterior interspaces are bossed. Set in garden of Penparke cottage SN09283535



**PRN:** 30886  
**NGR:** SN01213438  
**Parish:** Llanychlwydog  
**Site Name:** LLANYCHLWYDOG PARISH CHURCH;ST DAVID'S  
**Site Type:** INSCRIBED STONE Early medieval?; Medieval?  
**Form:** O.Struct/U  
**Land Use:**  
**Vegetation:**  
**Site Status:** SAM  
**Area Status:** NPP  
**Ownership:** Pri  
**Part of:**  
**Consists of:**  
**Associated with:** 1533;1534;1535;1536;4336;13002  
**Siting:**  
**Orientation:**  
**Aspect:**  
**Proximity:**  
**Views:**  
**Description:**

**Associated Artefacts:**

Type	Material	Quantity	Description
Inscribed stone	1		

**References:**

**Manuscript**

**Text**

Ludlow ND	2003	Cadw Early Medieval Ecclesiastical Sites Project Part 2
-----------	------	--

**Other sources**

DAT	1993	CR	PRN 1533 1534 1535 1536 Inscribed stones
CADW	1993	Revision of scheduled area	SAM file

**Negative References:**

**Manuscript**

**Description**

Edwards N	forthcoming	A Corpus of Early Medieval
-----------	-------------	----------------------------

**PRN:** 46775  
**NGR:** SM92712006  
**Parish:** Camrose  
**Site Name:** CAMROSE PARISH CHURCH;ST ISHMAEL'S;ST AMBROSE'S  
**Site Type:** INSCRIBED STONE Early Medieval  
**Form:** O.Struct/B  
**Land Use:**  
**Vegetation:**  
**Site Status:**  
**Area Status:**  
**Ownership:** ECL  
**Part of:**  
**Consists of:**  
**Associated with:** 2423;46774  
**Siting:**  
**Orientation:**  
**Aspect:**  
**Proximity:**  
**Views:**  
**Description:** ECM noted by Dr Nancy Edwards in Camrose Church PRN 2423, after restoration in 2002, built into internal fabric near chancel arch.

**Associated Artefacts:**

Type	Material	Quantity	Description
ECM	Stone	1	ECM noted built into internal fabric of Camrose church PRN 2423 by Dr Nancy Edwards near chancel arch.

**References:**

**Manuscript**

**Text**

Ludlow ND	2003	Cadw Early Medieval Ecclesiastical Sites Project Part 2
Edwards N	forthcoming	A Corpus of Early Medieval Inscribed Stones and Stone Sculpture in Wales Vol. 2 The South West

**Negative References:**

**PRN:** 46780  
**NGR:** SR90529725  
**Parish:** Castlemartin  
**Site Name:** CHURCH WAYS;CHURCHWAYS  
**Site Type:** INSCRIBED STONE Unknown;Early medieval?;Mediev  
**Form:** O.Struct/E  
**Land Use:** Rough pasture  
**Vegetation:** Grass  
**Site Status:**  
**Area Status:** NPP  
**Ownership:**  
**Part of:**  
**Consists of:**  
**Associated with:** 543

**Siting:**  
**Orientation:**  
**Aspect:**  
**Proximity:**  
**Views:**

**Description:** Lost, fragmentary cross-carved stone found during the excavation of Brownslade Barrow (PRN 543) in 1880, apparently within the barrow and in association with burials (Laws 1888,58). However, the stone - which measured only 0.25 x 0.16m, cannot be dated and may not be early medieval, the cross possibly representing graffiti (Edwards forthcoming).

**Associated Artefacts:**

Type	Material	Quantity	Description
Inscribed stone	Stone	01	

**References:**

**Published**

**Other sources**

Laws E	1882	Archaeologia Cambrensis	4th Series Vol.13 p.54-5
Laws E	1888	Little England Beyond Wales	
RCAHM	1925	Pembrokeshire Inventory	No.152 p.66

**Manuscript**

**Text**

Ludlow ND	2002	Survey at Brownslade Barrow	
Ludlow ND	2002	Cadw Early Medieval Ecclesiastical Sites Project Part 1	
Edwards N	forthcoming	A Corpus of Early Medieval Inscribed Stones and Stone Sculpture in Wales Vol. 2 The South West	

**Negative References:**

PRN: 46792  
NGR: SM98393737  
Parish: Fishguard South  
Site Name: PENWAUN STONE  
Site Type: INSCRIBED STONE Early Medieval  
Form: O.Struct/M  
Land Use:  
Vegetation:  
Site Status:  
Area Status:  
Ownership: Pri  
Part of:  
Consists of:  
Associated with:  
Siting:  
Orientation:  
Aspect:  
Proximity:  
Views:

**Description:** Group II ECM (cross-carved stone) in use as a gatepost on Penwaun Farm, Fishguard South. Not closely dated (Edwards forthcoming). Located on the S boundary of a field named Park Maen Dewy, ENE of Penwaun farmhouse. First noted by Cadw in 1996, though the landowners had known of it for many years. The name 'Maen Dewi' was first recorded in 1481, and the location of the stone 100m S of the A487 suggests that it may originally have stood on a pilgrim route to St Davids, +/- on land owned by St Davids (ibid.).

**Associated Artefacts:**

Type	Material	Quantity	Description
Inscribed stone	Stone	1	Now a gatepost on Penwaun Farm with two incised crosses one a ring-cross

not closely dated.

**References:**

**Manuscript**

**Text**

Ludlow ND	2003	Cadw Early Medieval Ecclesiastical Sites Project Part 2
Edwards N	forthcoming	A Corpus of Early Medieval Inscribed Stones and Stone Sculpture in Wales Vol. 2 The South West

**Negative References:**



**PRN:** 46794  
**NGR:** SN04422752  
**Parish:** Henry's Moat  
**Site Name:** HENRY'S MOAT;ST BRYNACH'S CHURCH  
**Site Type:** INSCRIBED STONE Early Medieval  
**Form:** O.Struct/M  
**Land Use:**  
**Vegetation:**  
**Site Status:**  
**Area Status:**  
**Ownership:** ECL  
**Part of:**  
**Consists of:**  
**Associated with:** 1295  
**Siting:**  
**Orientation:**  
**Aspect:**  
**Proximity:**  
**Views:**

**Description:** Group II ECM (incomplete cross-carved stone) in Henry's Moat parish church (PRN 1295), of probable 7th- 9th century date (Edwards forthcoming). First recorded in 1887 when it was built into the chancel wall. This has led Edwards to suggest early medieval origins for the church; however, the churchyard lies within the (disused) bailey of the adjacent motte PRN 1299. The RCAHM (RCAHMW 1925, 120) suggested that it might be the same as the 'Bernard's Well Stone' (PRN 1314) but this is considered unlikely by Edwards as the first mention of this stone is soon after its reported discovery.

**Associated Artefacts:**

Type	Material	Quantity	Description
Inscribed stone	Stone	1	Now at Brawdy church. 7th-9th c. cross-incised stone from chancel fabric and now loose in chancel.

**References:**

**Published**

**Other sources**

RCAHM	1925	Pembrokeshire Inventory	No.319(n.) p.120
-------	------	-------------------------	------------------

**Manuscript**

**Text**

Ludlow ND	2003	Cadw Early Medieval Ecclesiastical Sites Project Part 2
Edwards N	forthcoming	A Corpus of Early Medieval Inscribed Stones and Stone Sculpture in Wales Vol. 2 The South West

**Negative References:**

**PRN:** 46808  
**NGR:** SN10492726  
**Parish:** Llandeilo Llwydarth  
**Site Name:** FFYNNON LLONWEN STONE  
**Site Type:** INSCRIBED STONE Early medieval?  
**Form:** O.Struct/B  
**Land Use:**  
**Vegetation:**  
**Site Status:**  
**Area Status:**  
**Ownership:**  
**Part of:**  
**Consists of:**  
**Associated with:** 46807  
**Siting:**  
**Orientation:**  
**Aspect:**  
**Proximity:**  
**Views:**  
**Description:**

**Associated Artefacts:**

Type	Material	Quantity	Description
Inscribed stone	Stone	1	Undated inscribed stone (ECM?)

**References:**

**Manuscript**

**Text**

Edwards N	forthcoming	A Corpus of Early Medieval Inscribed Stones and Stone Sculpture in Wales Vol. 2 The South West
-----------	-------------	---

**Other sources**

Ludlow ND	2003	Cadw Early Medieval Ecclesiastical Sites Project Part 2
-----------	------	--

**Negative References:**

**PRN:** 46824  
**NGR:** SM89554045  
**Parish:** Llanwnda  
**Site Name:** LLANWNWR FARM STONE  
**Site Type:** INSCRIBED STONE Early medieval  
**Form:** O.Struct/A  
**Land Use:** Garden  
**Vegetation:**  
**Site Status:**  
**Area Status:** NPP  
**Ownership:** Pri  
**Part of:**  
**Consists of:**  
**Associated with:** 2843;2871;2872  
**Siting:**  
**Orientation:**  
**Aspect:**  
**Proximity:**  
**Views:**  
**Description:** Group II ECM (cross-carved stone), of probable 7th-9th century date or possibly later, lying in Llanwnwr farmyard next to another Group II ECM PRN 2843 (Edwards forthcoming). It was first noticed in 1998 by the entrance to the farmyard, and had formerly served as a gatepost S of the farmhouse (ibid.). Llanwnwr Farm is the site of an early medieval-medieval cemetery (PRN 2871) and chapel (PRN 2872) and the stone may then be +/- in situ, probably having functioned as a grave-marker (ibid.).

**Associated Artefacts:**

Type	Material	Quantity	Description
Inscribed stone	Stone	1	7th-9th c. Linear Latin cross. May be associated with burial ground PRN 2871

**References:**

**Manuscript**

**Text**

Ludlow ND	2003	Cadw Early Medieval Ecclesiastical Sites Project Part 2
Edwards N	forthcoming	A Corpus of Early Medieval Inscribed Stones and Stone Sculpture in Wales Vol. 2 The South West

**Negative References:**

**PRN:** 46846  
**NGR:** SS11769917  
**Parish:** Penally  
**Site Name:** PENALLY PARISH CHURCH  
**Site Type:** INSCRIBED STONE Early medieval  
**Form:** O.Struct/C  
**Land Use:**  
**Vegetation:**  
**Site Status:**  
**Area Status:**  
**Ownership:** ECL  
**Part of:**  
**Consists of:**  
**Associated with:** 3442;4229;4230;4231;4232;4235  
**Siting:**  
**Orientation:**  
**Aspect:**  
**Proximity:**  
**Views:**  
**Description:** Group II ECM, of probable early 10th century date, built into the facework of Penally parish church (PRN 4235). It was first discovered, in its present location, by W Gwyn Thomas in 1982 and may be +/- in situ (Edwards forthcoming).

**Associated Artefacts:**

Type	Material	Quantity	Description
------	----------	----------	-------------

**References:**

**Manuscript**

**Text**

Ludlow ND		2003	Cadw Early Medieval Ecclesiastical Sites Project Part 2
Edwards N		forthcoming	A Corpus of Early Medieval Inscribed Stones and Stone Sculpture in Wales Vol. 2 The South West

**Negative References:**

PRN: 46854  
NGR: SM802109  
Parish: St Brides  
Site Name: ST BRIDES  
Site Type: INSCRIBED STONE Early medieval  
Form: O.Struct/E

Land Use:  
Vegetation:  
Site Status:  
Area Status:  
Ownership:  
Part of:  
Consists of:

Associated with: 3131;13294

Siting:

Orientation:

Aspect:

Proximity:

Views:

**Description:** Lost Group I ECM (Latin-inscribed stone), of probable late 5th - early 7th century date (Edwards forthcoming). It was recorded by Edward Lhuyd in c.1700, when it 'located on the sea shore near St Brides Church', PRN 3131 (ibid.). Therefore it lay within, or close, to St Brides ecclesiastical enclosure PRN 13294, and close to St Brides Chapel PRN 3181 and early medieval cemetery PRN 7606. This is the only record of the stone.

**Associated Artefacts:**

Type	Material	Quantity	Description
Inscribed Stone	Stone	01	

**References:**

**Manuscript**

**Text**

Ludlow ND	2003	Cadw Early Medieval Ecclesiastical Sites Project Part 2
Edwards N	forthcoming	A Corpus of Early Medieval Inscribed Stones and Stone Sculpture in Wales Vol. 2 The South West

**Negative References:**

PRN: 46856  
NGR: SM75202535  
Parish: St David's  
Site Name: ST DAVID'S  
Site Type: INSCRIBED STONE Early medieval  
Form: O.Struct/A

Land Use:  
Vegetation:

Site Status:

Area Status: NPP

Ownership: ECL

Part of:

Consists of:

Associated with: 2625;2662;2663;2664;2665;2666;2667;2668;2706;4348;

Siting:

Orientation:

Aspect:

Proximity:

Views:

Description: Group II-III ECM (cross-carved stone), of possible 9th century date, in the new lapidarium in the Cathedral Close gatehouse (Edwards forthcoming). It was discovered in 1975 during repairs to the S wall of the Close (ibid.). Moved to St Mary's Hall in 1994, and to its present location in 2000 (ibid.).

**Associated Artefacts:**

Type	Material	Quantity	Description
Inscribed stone	Stone	1	At St.David's cathedral with linear Latin ring-cross 9thc.

**References:**

**Manuscript**

Text

Ludlow ND	2003	Cadw Early Medieval Ecclesiastical Sites Project Part 2
Edwards N	forthcoming	A Corpus of Early Medieval Inscribed Stones and Stone Sculpture in Wales Vol. 2 The South West

**Negative References:**

**PRN:** 46857  
**NGR:** SM75202535  
**Parish:** St David's  
**Site Name:** ST DAVID'S  
**Site Type:** INSCRIBED STONE Early medieval  
**Form:** O.Struct/B  
**Land Use:**  
**Vegetation:**  
**Site Status:**  
**Area Status:** NPP  
**Ownership:** ECL  
**Part of:**  
**Consists of:**  
**Associated with:** 2625;2662;2663;2664;2665;2666;2667;2668;2706;4348;  
**Siting:**  
**Orientation:**  
**Aspect:**  
**Proximity:**  
**Views:**  
**Description:** Group III ECM (incomplete cross-carved grave marker with inscriptions), of late 11th - early 12th century date, in the new lapidarium in the Cathedral Close gatehouse (Edwards forthcoming). It was discovered in 1891 built into 16th century fabric in the Lady Chapel (ibid.). It was built into the S transept in c.1893, and moved to its present location in 2000 (ibid.).

**Associated Artefacts:**

Type	Material	Quantity	Description
Inscribed stone	Stone	1	At St.David's cathedral with carved crosses and inscriptions 'Here rest Hed and Isaac the sons of Bishop Abraham' na 'Alpha OPmega Jesus Christ' 11th-12thc.

**References:**

**Published**

**Other sources**

Nash-Williams VE 1950 ECMs of Wales p.210 No.382

**Manuscript**

**Text**

Ludlow ND 2003 Cadw Early Medieval Ecclesiastical Sites Project Part 2  
 Edwards N forthcoming A Corpus of Early Medieval Inscribed Stones and Stone Sculpture in Wales Vol. 2 The South West

**Negative References:**

**PRN:** 46858  
**NGR:** SM75202535  
**Parish:** St David's  
**Site Name:** ST DAVID'S  
**Site Type:** INSCRIBED STONE Early medieval  
**Form:** O.Struct/B  
**Land Use:**  
**Vegetation:**  
**Site Status:**  
**Area Status:** NPP  
**Ownership:** ECL  
**Part of:**  
**Consists of:**  
**Associated with:** 2625;2662;2663;2664;2665;2666;2667;2668;2706;4348;  
**Siting:**  
**Orientation:**  
**Aspect:**  
**Proximity:**  
**Views:**  
**Description:** Group III ECM (cross-carved stone with inscriptions), of late 11th - early 12th century date, in the new lapidarium in the Cathedral Close gatehouse (Edwards forthcoming). It was discovered in 1955 built St Davids Bishops Palace boundary wall, and moved into the cathedral. It was missing 1979-85, but found and moved to St Mary's Hall in 1994. Moved to its present location in 2000 (ibid.).

**Associated Artefacts:**

Type	Material	Quantity	Description
Inscribed stone	Stone	1	At St.David's cathedral with carved crosses and inscriptions 'Here rest Hed and Isaac the sons of Bishop Abraham' and 'Alpha Omega Jesus Christ' 11th-12thc.

**References:**

**Manuscript**

Text

Ludlow ND	2003	Cadw Early Medieval Ecclesiastical Sites Project Part 2
Edwards N	forthcoming	A Corpus of Early Medieval Inscribed Stones and Stone Sculpture in Wales Vol. 2 The South West

**Negative References:**



**PRN:** 46859  
**NGR:** SM79632663  
**Parish:** St David's  
**Site Name:** CAERFARCHELL;CNWC  
**Site Type:** INSCRIBED STONE Early medieval?  
**Form:** O.Struct/E  
**Land Use:**  
**Vegetation:**  
**Site Status:**  
**Area Status:** NPP  
**Ownership:** ECL  
**Part of:**  
**Consists of:**  
**Associated with:** 2219;2677  
**Siting:**  
**Orientation:**  
**Aspect:**  
**Proximity:**  
**Views:**  
**Description:** Lost, undated stone from the cist cemetery at Cnwc, Caerfarchell (PRN 2677), discovered in c.1870, described as 'an inscribed stone' (RCAHM 1925, 336). Edwards suggests that its proximity to a cist cemetery suggests an early medieval date (Edwards forthcoming); however the cists have not been dated. They appear to belong to an open cemetery; however, they may have been associated with a lost chapel site.

**Associated Artefacts:**

Type	Material	Quantity	Description
Inscribed stone	Stone	1	Lost

**References:**

**Published**

**Other sources**

RCAHM	1925	Pembrokeshire Inventory	No.976 p.336
-------	------	-------------------------	--------------

**Manuscript**

**Text**

Ludlow ND	2003	Cadw Early Medieval Ecclesiastical Sites Project Part 2
Edwards N	forthcoming	A Corpus of Early Medieval Inscribed Stones and Stone Sculpture in Wales Vol. 2 The South West

**Negative References:**

**PRN:** 47479  
**NGR:** SM99002204  
**Parish:** St David's  
**Site Name:** ST PATRICK'S CHAPEL  
**Site Type:** INSCRIBED STONE Early medieval?;Medieval?  
**Form:** O.Struct/M  
**Land Use:**  
**Vegetation:**  
**Site Status:**  
**Area Status:**  
**Ownership:** PCC  
**Part of:**  
**Consists of:**  
**Associated with:** 2638;46864  
**Siting:**  
**Orientation:**  
**Aspect:**  
**Proximity:**  
**Views:**  
**Description:** Cross-carved stone of uncertain date (Edwards forthcoming). It was found in 1970 during excavations at St Patrick's Chapel churchyard (PRN 46864), used as a lintel slab on a cist grave. It may not be early medieval. It may have been a grave-marker, but was possibly intended as a cist lintel (ibid.). It is now at Scolton Manor Museum, Haverfordwest.

**Associated Artefacts:**

Type	Material	Quantity	Description
Inscribed stone	Stone	1	From cemetery stone with incised cross (re?)-used as cover of long cist

**References:**

**Published**

**Text**

Hague DB 1970 St Patricks Chapel Archaeology in Wales 10 p.47

**Other sources**

James H 1987 Excavations at Caer Bayvil Arch Camb Vol CXXXVI

**Manuscript**

**Text**

Ludlow ND 2003 Cadw Early Medieval Ecclesiastical Sites Project Part 2

Edwards N forthcoming A Corpus of Early Medieval Inscribed Stones and Stone Sculpture in Wales Vol. 2 The South West

**Negative References:**

PRN: 47485  
NGR: SM95702671  
Parish: St Dogwells  
Site Name: **IVY HOUSE STONE**  
Site Type: **INSCRIBED STONE** Early medieval  
Form: O.Struct/E  
Land Use:  
Vegetation:  
Site Status:  
Area Status:  
Ownership:  
Part of:  
Consists of:  
Associated with:  
Siting:  
Orientation:  
Aspect:  
Proximity:  
Views:

**Description:**

Lost Group II ECM (cross-carved stone), of 7th - 9th century date (Edwards forthcoming). It was first recorded in 1912 when it formed a cornerstone of a pigsty in the yard of Ivy House, Wolfscastle. In the late 20th century, it was dumped in an unofficial rubbish tip on the roadside 500m N of Wolfscastle (NGR SM 9562 2736) and has since become buried (ibid.).

**Associated Artefacts:**

Type	Material	Quantity	Description
Inscribed Stone	Stone	01	

**References:**

**Manuscript**

**Text**

Ludlow ND	2003	Cadw Early Medieval Ecclesiastical Sites Project Part 2
Edwards N	forthcoming	A Corpus of Early Medieval Inscribed Stones and Stone Sculpture in Wales Vol. 2 The South West

**Negative References:**

**PRN:** 47487  
**NGR:** SM83020674  
**Parish:** St Ishmael's  
**Site Name:** ST ISHMAELS PARISH CHURCH  
**Site Type:** INSCRIBED STONE Early medieval  
**Form:** O.Struct/M  
**Land Use:**  
**Vegetation:**  
**Site Status:**  
**Area Status:**  
**Ownership:** PCC  
**Part of:**  
**Consists of:**  
**Associated with:** 2999;3000;3001;14354  
**Siting:**  
**Orientation:**  
**Aspect:**  
**Proximity:**  
**Views:**

**Description:** Group III ECM (incomplete cross-carved stone with inscriptions), of possible 9th -10th century date, now at Scolton Manor Museum (Edwards forthcoming). From St Ismaels Church PRNs 2999 & 14354, where it was found during church restoration in c.1884, half-buried in the churchyard (ibid.), where it may have been +/- in situ.

**Associated Artefacts:**

Type	Material	Quantity	Description
Inscribed stone	Stone	1	From SM83020674 St.Ishmael's church incised linear ring-cross 9th-10th c with inscription 'V A V L'. Cast No.Pro.157 in NMW. At Scolton Museum

**References:**

**Published**

**Other sources**

RCAHM 1925 Pembrokeshire Inventory No.1051 p.373-4

**Manuscript**

**Text**

Ludlow ND 2003 Cadw Early Medieval Ecclesiastical Sites Project Part 2  
Edwards N forthcoming A Corpus of Early Medieval Inscribed Stones and Stone Sculpture in Wales Vol. 2 The South West

**Negative References:**


**CADW EARLY MEDIEVAL ECCLESIASTICAL SITES PROJECT  
STAGE 2: PEMBROKESHIRE**

**REPORT NUMBER 2003/39**

**MARCH 2003**


This report has been prepared by Neil Ludlow

Position Project Manager

Signature  Date 30/3/2003

This report has been checked and approved by Ken Murphy on behalf of Cambria Archaeology,  
Dyfed Archaeological Trust Ltd.

Position Deputy Director

Signature  Date 30/3/03  
PP. KEN MURPHY.

As part of our desire to provide a quality service we would welcome any comments you may have  
on the content or presentation of this report