

*Survey Commissioned
by
The National Trust Wales Archaeologist
Office*

*Surveyed
by
I.P. Brooks
Engineering Archaeological Services Ltd*

*Registered in England
N° 2869678*

*The Brecon Beacons Survey
2011 Interim Report*

February 2011

EAS Client Report 2011/01

CONTENTS

Introduction

NGR

Location and Topography

Archaeological Background

SUMMARY

Methodology

Review of Correlation Between New and Existing Records

Survey Results

Prehistoric Activity

Medieval Settlement Activity

Post Medieval Settlement Activity

Post Medieval Sheepfolds and Pens

Post Medieval Quarrying Activity

Post Medieval and Modern

Boundaries and Markers

Post Medieval and Modern

Military Features

Other features

Conclusions

Recommendations

Acknowledgements

Appendix 1: Summary List of Recorded Features

Appendix 2: Summary List of Correlated Record Numbers

Appendix 3: Comparison Between Existing and New Records (Based on CPAT HER Records)

Appendix 4: Gazetteer

List of Illustrations

Figure 1: Location of Survey
Area Scale 1:25,000

Figure 2: First Edition Ordnance
Survey Map. Rescaled to
1:25,000

Figure 3: Location of Previously
Recorded Features, Western
Survey Area, Scale 1:10 000

Figure 4: Location of {Previously
Recorded Features, Cwm
Sere and Cwm Cynwyn.
Scale 1:10,000

Figure 5: Location of Previously
Recorded Features, Gwaun
Taf, Scale 1:10 000

Figure 6: Location of Recorded
Features, Western Survey
Area. Scale 1:10,000

Figure 7: Location of Recorded
Features, Cwm Sere and
Cym Cynwyn, Scale
1:10,000

Figure 8: Location of Recorded
Features, Gwaun Taf. Scale
1:10,000

Figure 9: Sketch Plan of
Farmsteads 86360, 860361
and 860369.

Figure 10: Sketch Plan of
Buildings 860288 and
860289 and Field System
860287.

Figure 11: Field System along
Cwm Cynwyn.

Introduction

NGR

Centred on: SO 0015 2150

Location and Topography (Figure 1)

The National Trust cares for over 5000 ha of the Brecon Beacons, approximately 3316 ha of which forms a coherent block of land, approximately 10 km long and 5 km wide, running from Cwm Llysiog in the south to Nant Cwm Llŵch in the north and between the valleys of the Taf Fawr and the Taf Fechan. There have been two previous seasons of fieldwork carried out in 2008 and 2009 and the current season completes the survey area. The current fieldwork took place 12th January and 21st January 2011.

The current survey area covers a total of approximately 1250 Ha in two blocks (Figure 1). The first block ran north from Pont ar daf to Carno Woods including the valley of Glyn Tarrel. It covered a total of approximately 388 Ha. The second area was to the west including the valleys of Blaen Taff Fechan, Cwm Sere and Cwm Cynwyn with an area of approximately 862 Ha.

Archaeological Background

The property was given to the National Trust in 1965 by the Eagle Star Insurance Company.

The property was originally surveyed by Skeats in 1995 resulting in some 514 records for the whole survey area. An assessment survey by the Clwyd-Powys Archaeological Trust in 2002 of an area in the north of the property on the slopes and top of Allt Du and slopes of Pen Milan (Silvester and Hankinson 2002) suggested that there were difficulties in using Skeats' survey because of

locational inaccuracies and inconsistencies within the recording system. Engineering Archaeological Services Ltd was therefore commissioned to resurvey the property.

The initial phase of field work, carried out in 2008, generated 35 records within an area of 720 hectares between Cwm Llysiog and Nant Crew to the south of the property. The second phase, carried out in 2009 added a further 190 records from an area of 1800 Ha. The majority of these features were post-medieval in date and associated with the agricultural exploitation of the area. Limited evidence for modern military activity, medieval settlement and a few prehistoric funerary monuments were also recorded.

SUMMARY

142 monuments were recorded from the 1250 ha surveyed in 2011. This gives a total of 367 monuments from the total of the area surveyed in the Brecon Beacons.

As with the previous surveys the majority of the features recorded were associated with post-medieval agricultural activities such as sheep folds and pens, wall, boundary banks and clearance cairns. Only limited quarrying activity was recorded in the 2011 survey area. There is also limited evidence for Post-Medieval and Medieval settlement activity.

Prehistoric activity was largely limited to a range of funerary monuments including a group of ring cairns on the south west slopes of Gwaun Taf. One enclosure within Glyn Tarrel may be of prehistoric date as is a circular platform on the northern end of Y Gryn.

Methodology

Prior to carrying out the fieldwork the Royal Commission on the Ancient and Historical Monuments of Wales' online data base, "Coflein" and the Clwyd Powys Archaeological Trust Regional Sites and Monuments Record, were consulted for relevant records (Figures 3 – 5). This data was plotted onto a base map together with features noted from the First Edition Ordnance Survey 1:10560 maps published in 1890 and 1891 (Figure 2).

Where possible, the survey area was walked in a series of parallel transects, however, the landscape of the survey area was not conducive for strict transects, thus blocks of land were walked in transects and the track facility on the hand held GPS was used to ensure a consistent coverage.

Recording was carried out using proforma recording forms to record basic information on the features located. Information recorded was consistent with the National Trust Historic Building Sites and Monuments Record (HBSMR). The positions of the features investigated were recorded using a "Garmin Etrex Summit" hand held GPS using the WAAS correction, thereby giving a potential accuracy of $\pm 2m$. Digital photographs at a resolution of 14 mega pixels were taken. These included 1 m metric scales or a human scale where practical.

Data was subsequently transferred to the HBSMR data template spreadsheet with an accompanying map presented as a MapInfo table.

The summary of the recorded sites can be found in Appendix 1 while full details are given in Appendix 3. Distribution and locations of recorded sites are shown in Figures 6 - 8.

Review of Correlation Between New and Existing Records

Figures 3 - 5 show the outcome of a basic desk top review for the property. Features shown include all those included in the Clwyd Powys Archaeological Trust (CPAT) Historic Environment Record, those which appear in the National Monuments Record (Coflien) and those which appear on First Edition Ordnance Survey Maps. By far the majority of data points are from the CPAT Historic Environment Record and include records made by CPAT field workers and others, records made previously by R Skeats for the National Trust, finds spots and records created from maps, aerial photographs and documentary research. There are also inevitably a number of duplicate records.

It is therefore an over representation of what is to be found on the ground today.

During the implementation of the survey every attempt was made to correlate features observed with those previously recorded. This proved particularly difficult in the field and much relied on comparison of locations and descriptions afterwards. Most, but not all, of the problems encountered were with those records made previously by R. Skeats for the National Trust. It became apparent that in the absence in the past of GPS equipment, that many previous records were mis-located. It also became apparent that some natural features had mistakenly been recorded as possible sites. There seems to have been a tendency to over record, with some features being recorded twice, and individual pits recorded separately within quarried areas which have been given a single number in the new record.

It is therefore stressed that the current survey (Figures 6 - 8) provides a new and definitive record of what can be found on the ground today. Where possible a correlation between new and existing record numbers has been made and a summary of this is given in Appendix 2.

A more detailed comparison of all records detailing those which could not be located is given in Appendix 3.

Survey Results

143 features were recorded in the 2011 survey. Of these 56 were within the eastern survey area of Glyn Tarrel, whilst 87 features were recorded from the western survey area. Once again there is a concentration of activity within the river valleys, although a limited number of sites were located on the higher ground. (Figures 6 – 8)

Prehistoric Activity

Only a limited number of prehistoric sites were located. These tend to be funerary monuments, although the possibility of settlement activity is recorded at two sites.

On the western side of Glyn Tarrel the large cairn (860256) is a scheduled monument (BR235 (POW)) some 15 m in diameter and standing to a height of about 1.5 m. There is some evidence that this monument has been subject to antiquarian investigation. Approximately 235 m to the south is an enclosure (860259) which contains no obvious signs of medieval or post-medieval activity and may therefore be prehistoric in date.

The eastern side of Glyn Tarrel has only two possible prehistoric monuments. There is mound of uncertain date 860271 which may be the remains of a barrow or cairn. There is also a platform cut into the hill slope at the northern end of Y Gyrn which has a roughly circular shape 860297 and may, therefore, be the remains of a prehistoric circular building.

The prehistoric activity within the western survey area was concentrated within the valley of Blaen Taf Fechan. There is a group of three scattered ring cairns (860310, 860312 and 860314) on SW slopes of Gwaun Taf, although not all of these are within the survey area. These may be related to a larger funerary landscape which included the cairns in the Upper Neuadd reservoir, outside the survey area and Cairn 860333 at the southern end of Gwaun Perfedd.

There is also an isolated mound (860316) at NW end of Gwaun Taf which may be a cairn or barrow.

Medieval Settlement Activity

Demonstrable medieval settlement activity is restricted to four areas. Two of these are within the eastern survey area.

On the western flanks of Y Gyrn, located between two streams, 860272 consists of a rectangular platform 11 x 5 m in size with an attached enclosure 22 x 30 m in size.

Approximately 1400 m to the NE of 860272 is a group of platforms on the NW sector of Y Gyrn. (860295, 860300, 860301 and 860305). These are all scheduled ancient monuments (BR 390, BR391, BR392 and BR393) and are scattered over approximately 260 m of hill slope at about 410 m OD. It is not certain whether these platforms are contemporary and their relationship with a series of earth and stone banks in the same area (860296, 860302, 860303 and 860304) is also not clear. It is clear, however that these features pre-date the track 860300.

Within Cwm Cynwyd, in the eastern survey area there are two farmsteads which are probably of medieval date (860360 and 860361, Figure 9). The largest of these (860360), contains three rectangular building platforms and an associated field system. The platforms range in size from 6 x 4 m to 9 x 3 m in size, two of which appear to be incorporated into the field system, defined by stone and earth banks, and the third sits just outside. The field system covers an area of approximately 65 x 50 m and includes the remains of at least three fields.

Only 120 m to the NE 860361 consists of a single rectangular platform 5 x 2.5 m in size siting within a field system covering an area approximately 42 x 2 m in size with at least two fields defined by stone and earth banks. It is possible that these

two sites are related to each other and to a third enclosure (860369, PRN 5278) 100 m to the west of 860360 which was not visited during the survey.

There are also two possible platforms on the slopes of Cwm Sere (860366 and 860367) both of which are aligned along hill slope.

Post Medieval Settlement Activity

20 platforms or remains of structures were located which are assumed to be evidence for the Post-Medieval settlement within the survey area. Seven of these are within the eastern survey area. Only a few of the structure have any firm evidence for the complexity of the structure.

860231 is towards the southern end of the eastern survey area. It is a two room structure with sufficient stone to suggest that it had dry stone gables and possibly a chimney at its SE end. It was located at the NW end of a field system formed of walls 860226, 860992 (Pont ar Daf) and 860230 which probably represents the field system associated with the now demolished Storey Arms. A few sherds of post-medieval pottery were noted in the mole hills around this site.

At the southern end of the land farmed by Blaen Glyn Farm 860288 was a complex of structures including a three celled building 19 x 6 m in size (Figure 10). Slightly to the north west are the remains of a second building 3 x 4 m in size with a stone platform to its north west. This platform appears to be at a similar level to a short length of dry stone walling blocking the adjacent stream. It is possible that the platform is a leat support and that the second structure housed either a water wheel or a tank which was fed from the stream. The structure complex would also appear to be related to a field system on the

northern bank of the stream (860287) which appears on the Ordnance Survey map (Brecknockshire XXXIII SW 1891) although the buildings are not evident on this map. It is not certain whether the buildings were already ruins in 1891 and therefore not mapped or that they post-date the mapping. It would seem most likely that they pre-date the Ordnance Survey map given the state of decay recorded in the survey.

The remaining five platforms within the eastern survey area (860243, 860265, 860269, 860281 and 860289) are scattered across the landscape. In general they have little structural information surviving being little more than rectangular platforms. Two are associated with other features, however. 860243 is associated with a large, triangular shaped raised area adjacent to the property boundary and 860265 would appear to be associated with a small quarry (860264).

There is a concentration of eleven structures along Blaen Taf Fachan and an adjacent, parallel, stream on Gwaun Perfedd. Varying in size between 3 x 3 m to 10 x 6 m in size, these structures are difficult to interpret. Only two features (860345 and 860348) have the remains of hearths or chimneys suggesting they were at least partly domestic in nature.

The function of the remaining structures is uncertain, they may be sheep pens or small folds, however, their rectangular plan, proximity to each other and lack of tumbled stone or dry stone walls would suggest they may be the remains of small buildings or huts.

Two small structure platforms were recorded in Cwm Cynwyn. The smaller of which (860359) is a rectangular structure of tumbled dry stone walls defining an area of 5 x 2.5 m. The rather

rough construction suggests this may have been a sheepfold, although the regular shape leaves this interpretation in doubt.

The larger structure (860364) is 13 x 3 m in size and is divided into two cells (Figure 11). It also sits within a field system defined by the earthen banks 860362, 860363 and 860364 along the western banks of Nant Cynwyn

Post Medieval or Earlier Relic Field Systems

Whilst the majority of boundary banks or walls can be related to the modern field divisions there is some evidence for previous field systems within the survey area. In the western survey area there are remnants of at least three field systems which are no longer in use. At the southern end of the survey area the tumbled dry stone walls (860226 and 860230) extend a field system recorded in the survey of Pont ar Daf (Brooks 2010) which appears to be associated with the now demolished Storey Arms Inn. This field system also appears to be associated with an isolated building (860231) which is at the north western end of this field system.

The second field system is represented by a range of earth and stone banks in the southern end of the land farmed by Blaen Glyn Farm, to the west of the Afon Tarell (Figure 10). This is most developed at its southern end (860287) where it is associated with a range of buildings (860288 and 860289) alongside one of the streams. Other fragments of this field system survive to the north (860274, 860276, 860277, 860278, 860280, 860284 and 860286). 8602274 is of particular note as it includes an original gateway marked by upright stone slabs defining a 1.5 m gap in this dry stone wall.

On the northern flanks of Y Gyrn there is the fragment of a field system formed of the low earthen banks 860296, 860302, 860303 and 860304. It is not certain whether this field system is associated with the platforms 860295, 860301, 860305 and 860306 which occupy a similar area to the field system.

In the western survey area there are fragments of field systems in Cwm Cynwyn. At the northern end of Cwm Cynwyn, near to the point where the track 860352 enters the survey area, there are two banks (860350 and 860351) which are probably part of a relict field system. 860350 cuts across the end of a spur, whilst 860351 is nearer to the gateway and is less well defined.

Along the western bank of Nant Cynwyn a series of earthen banks (860362 and 860363) form a series of fields along the stream (Figure 11). This system also has a single platform 860364 and small paddocks at its northern end.

The field systems associated with 860360 and 860361 have already been discussed; however, the aerial photograph of this area shown on Google Earth (<http://maps.google.co.uk/maps?ll=51.887444,-3.4058237&z=16&t=h&hl=en-GB>) suggests that there may be a larger field system shown as crop mark only (Figure 9).

Post Medieval Sheepfolds and Pens

A total of 13 sheep folds and a further 16 small pens have been recorded from the survey area reflecting the main agricultural activity within the area. In general it is assumed that the larger, better preserved sheepfolds (860227, 860260, 860290 and 860344) are of a later date than the smaller, less well preserved structures.

There is a concentration of sheepfolds and small pens along the Blaen Taf Fachan, reflecting the pattern already noted for the Post-Medieval settlement pattern. The function of all of the structures is not certain and several of the structures appear to have been built on an earlier platform or within the remains of an earlier structure (860319, 860321, 860325, 860323, 860330 and 860338) suggesting that the pattern may not be as simple as it initially appears. 860319 and 860321 have previously been recorded as post-medieval longhouses by Skeats, although this interpretation would appear to be optimistic.

Post Medieval Quarrying Activity

Only a limited evidence for quarrying activity was recorded. A small informal quarry (860264) was recorded adjacent to a stream above Blaen Glyn farm which appear to be associated with a structure platform (860265).

More extensive evidence of quarrying was located on the northern end of Y Gyrn. This included Carno Wood Quarry (860294) and a series of intercutting quarry scoops forming three groups of quarries (860298, 860299 and 860307) along the break of slope of Y Gyrn. All of these quarries appear to be exploiting the slabby rocks of the area.

Post Medieval Trackways

Two major tracks cross the survey area. 860250 was clearly a major route running from Old Glanrhyd to Storey Arms and is known locally as "the Old Coach Road" (Daggett *pers. comm.*) Running along the eastern side of the valley it either was a predecessor of the current A470, or at least an alternative route. The status of this route can be demonstrated by the three stone built bridges (860252, 860254 and 860263) over which the track passes. There is

some evidence from Bridges 860252 and 860254 that these bridges have been subjected to a programme of maintenance and major re-building reflecting the status of the route they carried.

The second major route way runs through Cwm Cynwyn, crossing the ridge of Craig Cwmoergwm at Bwlch ar y Fan and continuing out of the survey area towards Pont Cwmfedwen (860352). This track is still in use, largely for agricultural access, although the rescue services also use the track.

Four other tracks were also recorded.

Post Medieval and Modern Boundaries and Markers

21 banks and 14 dry stone walls were recorded in the survey area. In general the impression is that the stone walls are probably either of a later date than the earthen banks or are used for favoured locations. The dry stone walls tend to be used for major boundaries such as the boundary between the farmed land and open moor or along major track ways. It is assumed that many of the banks originally were topped with hedges.

Two upright stones (860308 and 860346) are assumed to be boundary markers. One of these (860308) is inscribed with the letters "CH" on its eastern face. These do not appear to reflect the local parish names and may therefore mark a change in ownership.

There is also a wooden post (860229) supported by a pile of stones on the northern end of Y Gryn.

Post Medieval Features

Three water control features of post-medieval date were also recorded. Adjacent to Blaen Glyn Farm there is the

remains of a concrete tank and leat system (860232) which is assumed to be part of the water supply system for the farm. There is also a leat (860248) leading from the farm to the Glyn Tarrel.

At the southern end of land farmed by Blaen Glyn Farm there are the remains of a dam with a sluice across one of the streams. The sluice consists of a brick face on the dam walls with a slot to take a series of timber boards (860291). It is assumed that this water control system was used to produce a sheep washing area.

Other Features

Five clearance cairns (860228, 860247, 860257, 86028 and 860283) were located during the course of the survey. These are assumed to be relatively modern in date as are the two walker's cairns (860349 and 860331)

There is a man-made pond within Carno Wood (860292) which was constructed by building a bund along the north, west and eastern side of the pond. The original function of this feature is unknown.

The south western flanks of Cwm Cynwyn has a series of twelve small piles of stone distributed over an area of 65 x 40 m. each of the piles contain stones of similar sizes. It is assumed that these are deliberate collections from the surrounding natural scree in preparation to removal of these stones for building activities.

Conclusions

The 2011 works completes the survey of the land owned by the National Trust in the Brecon Beacons. And this report should be read in conjunction with the previous reports (Brooks and Laws 2008, Laws and Brooks 2009).

Prehistoric activity would appear to concentrate in Gwaun Taff with a

collection of ring cairns. These may also relate to the known Bronze Age cairns in the Upper Neuadd Reservoir and Cairn 860333 forming a funerary landscape in this valley. Only limited possible prehistoric settlement sites were recognised. A single circular platform (860297) is on the northern end of Y Gyrrn and a possible enclosure (860259) is adjacent to the Afon Tarell.

Three major Medieval settlement sites have been recorded. One of these comprises the Scheduled platforms of 860295, 860301, 860305 and 860306 and a possibly associated field system and is located at the northern end of Y Gyrrn. It is surprising therefore that these relatively slight remains are scheduled whilst the much better preserved remains of 860360 and 860361 are not. All of these remains indicated a level of Medieval activity in the uplands which is not present in the current day.

This level of activity extended into the Post Medieval period with both field systems, sheep folds, sheep pens and possible domestic structures scattered throughout the survey area. There is, however, a concentration of activity along the Blean Taf Fachan with both agricultural and domestic structures having been defined.

The western survey area would appear to have been divided between two properties. Whilst the majority of the area can be associated with Blaen Glyn farm (previously called Pen-y-Waun on the 1891 Ordnance Survey map), the northern end contains the southern end of a field system associated with the Storey Arms Inn.

Recommendations

A number of general and more specific recommendations can be made for the management of the property.

1. Historic and archaeological features should be retained as part of the long term management of the property.
2. Care must be taken to avoid damage to historic and archaeological features.
3. Farmers with commoner's rights should be made aware of the locations of historical and archaeological features and of their sensitivity to agricultural activities.
4. Tenants should be encouraged to move animal feeding sites away from any of the features located in the survey. This is particularly marked in Glyn Tarell where sheep are being fed on top of some of the old field banks.
5. The farmsteads in Cwm Cynwyn (860360 and 860361) are complex monuments and would benefit from further study including a topographic survey.
6. Consideration should be given to commissioning a topographic survey of the enclosure 860259 which may be prehistoric in date.

Acknowledgements

This report was commissioned by Emma Plunkett Dillon of the Wales Archaeology Office of the National Trust. Joe Daggett of the Mid and South East Wales Property Office gave the local permission to carry out the work.

References

- Brooks, I.P. 2010 Pont ar Daf Report.
Unpublished report for The
National Trust. EAS Client report
2010/20
- Brooks, I.P. and Laws K. The Brecon
Beacons Survey 2008 Interim
Report. Unpublished report for
The National Trust. EAS Client
report 2008/07
- Cadw, 2006 Scheduled Ancient
Monument File BR390(POW).
- Cadw, 2006 Scheduled Ancient
Monument File BR391(POW).
- Cadw, 2006 Scheduled Ancient
Monument File BR392(POW).
- Cadw, 2006 Scheduled Ancient
Monument File BR393(POW).
- Laws, K. and Brooks, I.P. 2009 The
Brecon Beacons Survey 2009
Interim Report. Unpublished
report for The National Trust.
EAS Client report 2009/13
- Ordnance Survey Brecknockshire Sheet
XXXIII SE. 1891
- Ordnance Survey Brecknockshire Sheet
XXXIII SW. 1891
- Ordnance Survey Brecknockshire Sheet
XXXIX SE 1891
- Ordnance Survey Brecknockshire Sheet
XXXIX NE. 1891
- Ordnance Survey Brecknockshire Sheet
XXXIX. NW 1890
- Silvester, R.J. and Hankinson, R 2002
*Brecon Beacons Assessment
Study. Field Assessment.*_CPAT
Report No 483.

Appendix 1: Summary List of Recorded Features

NT Number	Monument Type	Period	Grid Ref
860226	Wall	POST MEDIEVAL (1540AD-1901AD)	SN 9826 2069
860227	Sheepfold	POST MEDIEVAL (1540AD-1901AD)	SN 9866 2046
860228	Clearance cairn	POST MEDIEVAL (1540AD-1901AD)	SN 9906 2054
860229	Marker	MODERN (1901AD-AD)	SN 9886 2160
860230	Wall	POST MEDIEVAL (1540AD-1901AD)	SN 9808 2062
860231	Hut	POST MEDIEVAL (1540AD-1901AD)	SN 9807 2061
860232	Water system	MODERN (1901AD-AD)	SN 9784 2279
860233	Field Bank	POST MEDIEVAL (1540AD-1901AD)	SN 9790 2274
860234	Wall	POST MEDIEVAL (1540AD-1901AD)	SN 9791 2263
860235	Enclosure	POST MEDIEVAL (1540AD-1901AD)	SN 9790 2261
860236	Wall	POST MEDIEVAL (1540AD-1901AD)	SN 9813 2293
860237	Enclosure	POST MEDIEVAL (1540AD-1901AD)	SN 9811 2308
860238	Wall	POST MEDIEVAL (1540AD-1901AD)	SN 9832 2302
860239	Boundary Bank	POST MEDIEVAL (1540AD-1901AD)	SN 9843 2314
860240	Bank	POST MEDIEVAL (1540AD-1901AD)	SN 9805 2298
860241	Wall	MODERN (1901AD-AD)	SN 9800 2321
860242	Bank	POST MEDIEVAL (1540AD-1901AD)	SN 9791 2328
860243	Platform	UNCERTAIN	SN 9793 2329
860244	Bank	POST MEDIEVAL (1540AD-1901AD)	SN 9786 2310
860245	Bank	POST MEDIEVAL (1540AD-1901AD)	SN 9780 2296
860246	Wall	MODERN (1901AD-AD)	SN 9778 2278
860247	Clearance cairn	POST MEDIEVAL (1540AD-1901AD)	SN 9764 2277
860248	Leat	MODERN (1901AD-AD)	SN 9766 2268
860249	Bank	POST MEDIEVAL (1540AD-1901AD)	SN 9769 2255
860250	Road	POST MEDIEVAL (1540AD-1901AD)	SN 9764 2218
860251	Wall	POST MEDIEVAL (1540AD-1901AD)	SN 9773 2238
860252	Bridge	POST MEDIEVAL (1540AD-1901AD)	SN 9769 2231
860253	Bank	POST MEDIEVAL (1540AD-1901AD)	SN 9766 2278
860254	Bridge	MODERN (1901AD-AD)	SN 9767 2224
860255	Bank	POST MEDIEVAL (1540AD-1901AD)	SN 9764 2221
860256	Cairn	BRONZE AGE (2500BC-700BC)	SN 9748 2215
860257	Clearance cairn	POST MEDIEVAL (1540AD-1901AD)	SN 9751 2218
860258	Wall	POST MEDIEVAL (1540AD-1901AD)	SN 9751 2195
860259	enclosure	UNCERTAIN	SN 9749 2190
860260	Sheepfold	POST MEDIEVAL (1540AD-1901AD)	SN 9753 2189
860261	Wall	POST MEDIEVAL (1540AD-1901AD)	SN 9753 2192
860262	Track	POST MEDIEVAL (1540AD-1901AD)	SN 9754 2187
860263	Bridge	MODERN (1901AD-AD)	SN 9763 2200

860264	Quarry	POST MEDIEVAL (1540AD-1901AD)	SN 9777 2212
860265	Structure	POST MEDIEVAL (1540AD-1901AD)	SN 9778 2211
860266	Wall	POST MEDIEVAL (1540AD-1901AD)	SN 9787 2222
860267	Bank	POST MEDIEVAL (1540AD-1901AD)	SN 9784 2253
860268	Wall	POST MEDIEVAL (1540AD-1901AD)	SN 9793 2255
860269	Platform	UNCERTAIN	SN 9788 2255
860270	Trackway	POST MEDIEVAL (1540AD-1901AD)	SN 9790 2255
860271	Mound	UNCERTAIN	SN 9787 2251
860272	Farmstead	MEDIEVAL (1066AD-1540AD)	SN 9788 2220
860273	Wall	POST MEDIEVAL (1540AD-1901AD)	SN 9774 2096
860274	Wall	POST MEDIEVAL (1540AD-1901AD)	SN 9752 2176
860275	Bank	POST MEDIEVAL (1540AD-1901AD)	SN 9759 2186
860276	Wall	POST MEDIEVAL (1540AD-1901AD)	SN 9746 2175
860277	Bank	POST MEDIEVAL (1540AD-1901AD)	SN 9743 2154
860278	Bank	POST MEDIEVAL (1540AD-1901AD)	SN 9737 2148
860279	Wall	POST MEDIEVAL (1540AD-1901AD)	SN 9734 2142
860280	Wall	POST MEDIEVAL (1540AD-1901AD)	SN 9737 2140
860281	Structure	UNCERTAIN	SN 9737 2136
860282	Clearance cairn	POST MEDIEVAL (1540AD-1901AD)	SN 9740 2135
860283	Clearance cairn	POST MEDIEVAL (1540AD-1901AD)	SN 9741 2134
860284	Bank	UNCERTAIN	SN 9745 2139
860285	Sheepfold	POST MEDIEVAL (1540AD-1901AD)	SN 9742 2119
860286	Wall	POST MEDIEVAL (1540AD-1901AD)	SN 9750 2109
860287	Field system	UNCERTAIN	SN 9746 2072
860288	Structure complex	POST MEDIEVAL (1540AD-1901AD)	SN 9750 2067
860289	Structure	POST MEDIEVAL (1540AD-1901AD)	SN 9752 2070
860290	Sheepfold	POST MEDIEVAL (1540AD-1901AD)	SN 9757 2066
860291	Sluice	POST MEDIEVAL (1540AD-1901AD)	SN 9756 2077
860292	Pond	POST MEDIEVAL (1540AD-1901AD)	SN 9819 2329
860293	Bank	POST MEDIEVAL (1540AD-1901AD)	SN 9847 2317
860294	Quarry	POST MEDIEVAL (1540AD-1901AD)	SN 9822 2288
860295	Hut platform	MEDIEVAL (1066AD-1540AD)	SN 9835 2281
860296	Boundary Bank	UNCERTAIN	SN 9837 2277
860297	Platform	UNCERTAIN	SN 9840 2282
860298	Quarry	POST MEDIEVAL (1540AD-1901AD)	SN 9846 2283
860299	Quarry	POST MEDIEVAL (1540AD-1901AD)	SN 9841 2267
860300	Track	POST MEDIEVAL (1540AD-1901AD)	SN 9837 2271
860301	Long huts	MEDIEVAL (1066AD-1540AD)	SN 9833 2270
860302	Bank	UNCERTAIN	SN 9833 2273
860303	Bank	UNCERTAIN	SN 9829 2274
860304	Bank	UNCERTAIN	SN 9832 2261
860305	Hut platform group	MEDIEVAL (1066AD-1540AD)	SN 9834 2265

860306	Hut platform group	UNCERTAIN	SN 9826 2256
860307	Quarry	POST MEDIEVAL (1540AD-1901AD)	SN 9805 2153
860308	Boundary Marker	POST MEDIEVAL (1540AD-1901AD)	SO 0224 1837
860309	Sheep pen	POST MEDIEVAL (1540AD-1901AD)	SO 0251 1844
860310	Ring Cairn	BRONZE AGE (2500BC-700BC)	SO 0252 1845
860311	Sheep Pen	POST MEDIEVAL (1540AD-1901AD)	SO 0252 1843
860312	Ring Cairn	BRONZE AGE (2500BC-700BC)	SO 0239 1853
860313	Sheepfold	POST MEDIEVAL (1540AD-1901AD)	SO 0239 1886
860314	Ring Cairn	BRONZE AGE (2500BC-700BC)	SO 0239 1860
860315	Sheep pen	POST MEDIEVAL (1540AD-1901AD)	SO 0238 1861
860316	Mound	UNCERTAIN	SO 0124 2041
860317	Sheepfold	POST MEDIEVAL (1540AD-1901AD)	SO 0169 2063
860318	Structure	POST MEDIEVAL (1540AD-1901AD)	SO 0171 2057
860319	Sheepfold	POST MEDIEVAL (1540AD-1901AD)	SO 0193 2042
860320	Sheep pen	POST MEDIEVAL (1540AD-1901AD)	SO 0191 2040
860321	Sheepfold	POST MEDIEVAL (1540AD-1901AD)	SO 0188 2040
860322	Sheep pen	POST MEDIEVAL (1540AD-1901AD)	SO 0191 2036
860323	Sheep pen	POST MEDIEVAL (1540AD-1901AD)	SO 0192 2035
860324	Platform	UNCERTAIN	SO 0191 2036
860325	Sheepfold	POST MEDIEVAL (1540AD-1901AD)	SO 0192 2034
860326	Sheep pen	POST MEDIEVAL (1540AD-1901AD)	SO 0195 2034
860327	Sheepfold	POST MEDIEVAL (1540AD-1901AD)	SO 0212 2001
860328	Structure	POST MEDIEVAL (1540AD-1901AD)	SO 0212 1999
860329	Sheep pen	POST MEDIEVAL (1540AD-1901AD)	SO 0227 1990
860330	Sheepfold	POST MEDIEVAL (1540AD-1901AD)	SO 0268 1885
860331	Walker's cairn	MODERN (1901AD-AD)	SO 0269 1878
860332	Sheep pen	POST MEDIEVAL (1540AD-1901AD)	SO 0267 1878
860333	Cairn	BRONZE AGE (2500BC-700BC)	SO 0288 1950
860334	Boundary bank	POST MEDIEVAL (1540AD-1901AD)	SO 0257 1938
860335	Structure	POST MEDIEVAL (1540AD-1901AD)	SO 0253 1955
860336	Structure	POST MEDIEVAL (1540AD-1901AD)	SO 0252 1956
860337	Structure	POST MEDIEVAL (1540AD-1901AD)	SO 0251 1957
860338	Pen	POST MEDIEVAL (1540AD-1901AD)	SO 0251 1958
860339	Structure	POST MEDIEVAL (1540AD-1901AD)	SO 0251 1959
860340	Sheepfold	POST MEDIEVAL (1540AD-1901AD)	SO 0251 1960
860341	Structure	POST MEDIEVAL (1540AD-1901AD)	SO 0249 1959
860342	Sheep pen	POST MEDIEVAL (1540AD-1901AD)	SO 0242 1967
860343	Sheep pen	POST MEDIEVAL (1540AD-1901AD)	SO 0241 1968
860344	Sheepfold	POST MEDIEVAL (1540AD-1901AD)	SO 0234 1980
860345	Structure	POST MEDIEVAL (1540AD-1901AD)	SO 0233 1981
860346	Standing Stone	UNCERTAIN	SO 0221 1995
860347	Structure	POST MEDIEVAL (1540AD-1901AD)	SO 0260 1974

860348	Structure	POST MEDIEVAL (1540AD-1901AD)	SO 0260 1972
860349	Walker's cairn	MODERN (1901AD-AD)	SO 0240 2132
860350	Bank	POST MEDIEVAL (1540AD-1901AD)	SO 0345 2332
860351	Bank	POST MEDIEVAL (1540AD-1901AD)	SO 0362 2351
860352	Track	POST MEDIEVAL (1540AD-1901AD)	SO 0323 2194
860353	Wall	POST MEDIEVAL (1540AD-1901AD)	SO 0354 2326
860354	Track	POST MEDIEVAL (1540AD-1901AD)	SO 0354 2335
860355	Sheep pen	POST MEDIEVAL (1540AD-1901AD)	SO 0299 2168
860356	Sheep pen	POST MEDIEVAL (1540AD-1901AD)	SO 0276 2149
860357	Sheep pen	POST MEDIEVAL (1540AD-1901AD)	SO 0273 2147
860358	Stone piles	POST MEDIEVAL (1540AD-1901AD)	SO 0273 2144
860359	Structure	POST MEDIEVAL (1540AD-1901AD)	SO 0322 2123
860360	Farmstead	MEDIEVAL (1066AD-1540AD)	SO 0333 2191
860361	Farmstead	MEDIEVAL (1066AD-1540AD)	SO 0341 2201
860362	Bank	POST MEDIEVAL (1540AD-1901AD)	SO 0364 2213
860363	Bank	POST MEDIEVAL (1540AD-1901AD)	SO 0366 2231
860364	Structure	POST MEDIEVAL (1540AD-1901AD)	SO 0368 2239
860365	Wall	POST MEDIEVAL (1540AD-1901AD)	SO 0368 2249
860366	Platform	UNCERTAIN	SO 0253 2348
860367	Platform	UNCERTAIN	SO 0252 2344
860368	Sheep pen	POST MEDIEVAL (1540AD-1901AD)	SO 0210 2183
860369	Enclosure	UNCERTAIN	SO 0323 2190

Appendix 2: Summary List of Correlated Record Numbers

NT Number	CPAT NMR Number	NPRN Number	SAM Number
860226	34615		
860227	34499		
860228			
860229			
860230	34526		
860231	34673		
860232			
860233			
860234			
860235			
860236			
860237			
860238			
860239			
860240			
860241			
860242			
860243			
860244			
860245			
860246			
860247	34189		
860248			
860249			
860250	34411		
860251	34178		
860252			

NT Number	CPAT NMR Number	NPRN Number	SAM Number
860253	34176		
860254	34175		
860255			
860256	275636		BR 235
860257			
860258			
860259			
860260			
860261			
860262			
860263			
860264			
860265			
860266			
860267			
860268			
860269			
860270			
860271			
860272			
860273	34674		
860274			
860275			
860276			
860277			
860278			
860279			
860280			
860281			

NT Number	CPAT NMR Number	NPRN Number	SAM Number
860282			
860283			
860284			
860285			
860286			
860287			
860288	2253		
860289			
860290			
860291			
860292			
860293			
860294	26819		
860295			BR390
860296			
860297			
860298			
860299			
860300			
860301			BR 391
860302			
860303			
860304			
860305			BR 392
860306			BR 393
860307			
860308	26369	160357	
860309			
860310			

NT Number	CPAT NMR Number	NPRN Number	SAM Number
860311			
860312			
860313			
860314	50183	154968	
860315	50185	154970	
860316			
860317			
860318			
860319	26461	160446	
860320			
860321	26460	160445	
860322			
860323			
860324			
860325			
860326			
860327			
860328	80410		
860329			
860330			
860331			
860332			
860333	3290	142782	
860334			
860335	50358	155094	
860336	50358	155094	
860337	50357	155093	
860338			
860339			

NT Number	CPAT NMR Number	NPRN Number	SAM Number
860340			
860341			
860342			
860343			
860344			
860345	80407		
860346			
860347			
860348	26512	160497	
860349	4560	143863	
860350	26515	160449	
860351			
860352	23632 and 26390		
860353			
860354			
860355			
860356			
860357			
860358			
860359	26475	160460	
860360	3174, 80260, 80261 and 80262	142670	
860361	5727, 80270 and 80271	144958	
860362	26524	160509	
860363	26527	160512	
860364			
860365			
860366			
860367			

NT Number	CPAT NMR Number	NPRN Number	SAM Number
860368	34562	167333	
860369	5728	305738	

Appendix 3: Comparison Between Existing and New Records

PRN	SAM	Monument Type	Period	NGR	Record Originator	NT Number	Comments
2365		Boundary stone	Post Medieval	SO02231836	CPAT	860308	Also recorded as PRN 26369
2389		Round barrow (structured cairn)	Bronze Age	SO01212158	CPAT		Not located
2390		Hut Circle settlement	Bronze Age	SO032212	CPAT		Not located
3170		Round Barrow	Bronze Age	SN97322075	Skeats		Not located
3174		Hafod	Medieval	SO03342190	CPAT	860360	
3290		Round barrow (cairn)	Bronze Age	SO02881948	CPAT	860333	
3870		Enclosure complex	Bronze Age	SO025192	CPAT		Not located
4559		Farmstead	Post Medieval	SO025195	CPAT		Probably 860335 - 860340
4560		Non antiquity	Unknown	SO02372132	CPAT	860349	
4563		Non antiquity	Unknown	SO01802123	CPAT		Not located
5437		Hut	Post Medieval	SO02832134	CPAT		Not located
5438		Hut	Bronze Age	SO02792130	CPAT		Not located
5655		Find	Neolithic	SO019182	CPAT		Find spot
5694		Find	Neolithic	SO000205	CPAT		Find spot
5695		Round barrow (cairn)	Bronze Age	SO024214	CPAT		Not located
5696		Find	Neolithic	SO024206	CPAT		Not located
5727		Hafod	Post Medieval	SO03402200	CPAT	860261	
5728		Enclosure	Medieval	SO03212189	CPAT	860369	Recorded from aerial photograph
5728		Enclosure	Medieval	SO03212190	CPAT		Not located
12621		Clearance cairn	Prehistoric	SN981208	RCAHMW		Not located
14902		Road	Roman	SN9903120057	CPAT		Not located
19404		Find	Bronze Age	SO014196	CPAT		Find Spot
19408		Find	Prehistoric	SO01432135	CPAT		Find Spot
26338		hut	Prehistoric	SO02632150	Skeats		Not located

PRN	SAM	Monument Type	Period	NGR	Record Originator	NT Number	Comments
26339		Long hut	Post Medieval	SO02562293	Skeats		Not located
26369		Boundary stone	20th century	SO02241837	Skeats	860308	Also recorded as PRN2365
26370		Air crash site	20th century	SO02071869	Skeats		Not located
26371		Sheep fold	Post Medieval	SO02361860	Skeats		Not located
26374		Find	20th century	SO03572335	Skeats		Find Spot
26375		Trackway	Post Medieval	SO03492320	Skeats		Not located
26376		Culvert	Post Medieval	SO03392289	Skeats		Not located
26377		Find	Post Medieval	SO03382284	Skeats		Find Spot
26378		Quarry	19th century	SO03372279	Skeats		Not located
26379		Trackway	Post Medieval	SO03352272	Skeats		Not located
26380		Culvert	Post Medieval	SO03362253	Skeats		Not located
26381		Wall	Post Medieval	SO03462257	Skeats		Not located
26384		Find	Post Medieval	SO03412174	Skeats		Not located
26386		Platform	Post Medieval	SO02632289	Skeats		Not located
26387		Chambered tomb	Neolithic	SO02562293	Skeats		Not located
26388		Platform	Post Medieval	SO02702315	Skeats		Not located
26390		Excavation	20th century	SO03632353	CPAT		Not located
26417		Wall	Post Medieval	SN99471913	Skeats		Not located
26426		Rain gauge	20th century	SO01192089	Skeats		Not recorded
26428		Standing stone	Bronze Age	SO02272046	Skeats		Not located
26431		Clearance cairn	Post Medieval	SO03132040	Skeats		Not located
26432		Hut	Post Medieval	SO02232075	Skeats		Not located
26434		Wall	Post Medieval	SO03122166	Skeats		Not located
26437		Shooting butt	Post Medieval	SO02472176	Skeats		Not located
26438		Trackway	Post Medieval	SO00351695	Skeats		Not located
26456		Outbuilding	Post Medieval	SO02481954	Skeats		Probably one of 860335 - 860340
26458		Hut	Prehistoric	SO02321978	Skeats		Not located

PRN	SAM	Monument Type	Period	NGR	Record Originator	NT Number	Comments
26460		Long hut	Post Medieval	SO01852040	Skeats		Possibly one of 860319 - 860326
26461		Long hut	Post Medieval	SO01912043	Skeats		Possibly one of 860319 - 860326
26462		Long hut	Medieval	SO01922038	Skeats		Possibly one of 860319 - 860326
26463		Boundary stone	Post Medieval	SO01272029	Skeats		Not located
26464		Long hut	Post Medieval	SO01322092	Skeats		Not located
26466		Cist	Bronze Age	SO02682068	Skeats		Not located
26468		Trackway	Post Medieval	SO03162220	Skeats		Not located
26469		Shelter	Post Medieval	SO02882166	Skeats		Not located
26470		Hut	Prehistoric	SO02822146	Skeats		Not located
26471		Find	Prehistoric	SO02912107	Skeats		Find Spot
26474		Quarry	19th century	SO03522213	Skeats		Not located
26475		Sheep fold	Post Medieval	SO03192119	Skeats		Not located
26476		Find	Prehistoric	SO03342132	Skeats		Not located
26477		Boundary stone	Post Medieval	SO03072290	Skeats		Not located
26478		Hut	Post Medieval	SO02732211	Skeats		Not located
26479		Shooting butt	Post Medieval	SO02312192	Skeats		Not located
26509		Standing stone	Bronze Age	SO02071973	Skeats		Not located
26511		Hut	Post Medieval	SO01612074	Skeats		Not located
26512		Hut	Post Medieval	SO02601969	Skeats		Possibly 860347 or 860348
26514		Linear earthwork	Early Medieval	SO03402325	Skeats		Not located
26515		Linear earthwork	Early Medieval	SO03392329	Skeats		Not located
26517		Stone row	Bronze Age	SO02642143	Skeats		Not located
26518		Marker cairn	Post Medieval	SO02622137	Skeats		Not located
26519		Hut	Post Medieval	SO02612134	Skeats		Not located
26520		Wall	Post Medieval	SO03552288	Skeats		Not located
26521		Bank (earthwork)	Post Medieval	SO03562248	Skeats		Not located

PRN	SAM	Monument Type	Period	NGR	Record Originator	NT Number	Comments
26522		Standing stone	Bronze Age	SO03552238	Skeats		Not located
26523		Wall	Post Medieval	SO03652234	Skeats		Not located
26524		Bank (earthwork)	Post Medieval	SO03632214	Skeats	860362	
26525		Wall	Post Medieval	SO03622236	Skeats		Not located
26526		Enclosure	Unknown	SO03622236	Skeats		Not located
26527		Wall	Post Medieval	SO03652227	Skeats	860363	
26528		Enclosure	Unknown	SO03662219	Skeats		Not located
26529		Trackway	Post Medieval	SO03632214	Skeats	860362	
26530		Shooting butt	Post Medieval	SO02612221	Skeats		Not located
26531		Shooting butt	Post Medieval	SO02452183	Skeats		Not located
26458		Hut	Prehistoric	SO02321978	Skeats	860344	
26818		Farmstead	Medieval	SN97782210	Skeats		Not located
26819		Quarry	Post Medieval	SN98212286	Skeats	860294	
34067		Sheep dip	20th century	SO02302196	CPAT		Not located
34068		Shooting butt	Post Medieval	SO02252152	CPAT		Not located
34162		Wall	Post Medieval	SN98242117	Skeats		Not located
34163		Wall	Post Medieval	SN97752140	Skeats		Not located
34165		Culvert	Post Medieval	SN97732095	Skeats		Modern feature, not recorded
34166		Culvert	Post Medieval	SN97742104	Skeats		Modern feature, not recorded
34167		Culvert	Post Medieval	SN97752120	Skeats		Modern feature, not recorded
34168		Culvert	Post Medieval	SN97752130	Skeats		Modern feature, not recorded
34169		Culvert	Post Medieval	SN97702155	Skeats		Modern feature, not recorded
34170		Wall	Post Medieval	SN97672154	Skeats		Not located
34172		Culvert	Post Medieval	SN97622195	Skeats		
34173		Culvert	Post Medieval	SN97622198	Skeats		

PRN	SAM	Monument Type	Period	NGR	Record Originator	NT Number	Comments
34174		Culvert	Post Medieval	SN97632200	Skeats		
34175		Bridge	Post Medieval	SN97662222	Skeats		
34176		Bank (earthwork)	Post Medieval	SN97662226	Skeats		Not located
34177		Culvert	Post Medieval	SN97772264	Skeats		
34178		Wall	Post Medieval	SN97742242	Skeats		Not located
34179		Culvert	Post Medieval	SN97842182	Skeats		
34180		Wall	Post Medieval	SN97842286	Skeats		Not located
34181		Culvert	Post Medieval	SN97892292	Skeats		
34182		Culvert	Post Medieval	SN97982301	Skeats		
34183		Culvert	Post Medieval	SN97982313	Skeats		
34186		Trackway	Post Medieval	SN97842210	Skeats		Not located
34187		Farm	Post Medieval	SN97752272	Skeats		Standing buildings, not part of this survey
34188		Clearance cairn	Post Medieval	SN97802282	Skeats		Not located
34189		Clearance cairn	Post Medieval	SN97652275	Skeats		Not located
34190		Enclosure	Modern	SN97652267	Skeats		Not located
34191		Wall	Post Medieval	SN97722270	Skeats		Not located
34419		Shooting butt	Post Medieval	SO02002240	CPAT		Not located
34437		Shelter	Post Medieval	SO01802220	CPAT		Not located
34438		Shelter	Post Medieval	SO01802210	CPAT		Not located
34495		Find	Prehistoric	SO02022102	CPAT		Not located
34496		Hut	Post Medieval	SO02102094	CPAT		Not located
34497		Wall	Post Medieval	SO01912105	CPAT		Not located
34499		Farmstead	Post Medieval	SN98652045	Skeats	860227	
34506		Ditch	Post Medieval	SN98312057	Skeats		Not located
34507		Ditch	Post Medieval	SN98282058	Skeats		Not located
34526		Enclosure	Unknown	SN98142065	Skeats		Not located

PRN	SAM	Monument Type	Period	NGR	Record Originator	NT Number	Comments
34527		Trackway	Post Medieval	SN98012077	Skeats		Not located
34562		Shelter	Post Medieval	SO02042174	CPAT		Not located
34615		Wall	Post Medieval	SN98362058	Skeats		Not located
34627	BR235	Round Cairn	Bronze Age	SN974221	RCAHMW	860256	
34658		Wall	Post Medieval	SN97412072	Skeats		Not located
34673		House	Post Medieval	SN98062060	Skeats		Not located
34674		Wall	Post Medieval	SN97932050	Skeats		Not located
34688		Ditch	Post Medieval	SN98132052	Skeats		Not located
34689		Ditch	Post Medieval	SN98112056	Skeats		Not located
50183		Sheep fold	Post Medieval	SO02361860	CPAT		Not located
50184		Hut	Medieval	SO02371862	CPAT		Not located
50185		Hut	Medieval	SO02361863	CPAT		Not located
50356		Sheep fold	Post Medieval	SO02501966	CPAT		Not located
50357		Barn	Post Medieval	SO02501957	CPAT		Probably one of 860335 - 860340
50358		Long hut	Post Medieval	SO02521954	CPAT		Probably one of 860335 - 860340
80260		Platform	Post Medieval	SO03342190	CPAT	860360	
80261		Platform	Post Medieval	SO03352190	CPAT	860360	
80262		Platform	Post Medieval	SO03342193	CPAT	860360	
80270		Platform	Post Medieval	SO03402200	CPAT	860261	
80271		Platform	Post Medieval	SO03402203	CPAT	860261	
80406		Long hut	Post Medieval	SO02631968	CPAT		Possibly 860347 or 860348
80407		Long hut	Post Medieval	SO02331981	CPAT	860345	Not located
80408		Sheep fold	Post Medieval	SO02611964	CPAT		Possibly 860347 or 860348
80409		Long hut	Post Medieval	SO02331981	CPAT	860328	
80410		Long hut	Post Medieval	SO02621966	CPAT		Possibly 860347 or 860348

PRN	SAM	Monument Type	Period	NGR	Record Originator	NT Number	Comments
81730		Holy well	Early Medieval	SO0121	CPAT		Miss placed record
81731		Hermitage	Early Medieval	SO0121	CPAT		Miss placed record
	BR390				CADW	860295	
	BR391				CADW	860304	
	BR392				CADW	860305	
	BR393				CADW	860306	

Appendix 4: Gazetteer

Nat Trust Pref. Number: 860226 Name: Wall South of Y Gyrn, Brecon Beacons

Record Type: boundary Monument Type: Wall

Period: POST MEDIEVAL (1540AD-1901AD) Grid ref: SN 9826 2069

Eastings: 298255 Northings: 220694

Parish: Glyn Tarrel

Summary: Collapsed dry stone wall

Description: A collapsed dry stone wall running north west to south east on the lower slopes of Y Gyrn. Consisting largely of a linear spread of stones 1.3 m wide and up to 0.3 m high. Constructed of relatively small slabs of local stone in the size range 150 - 350 mm. The wall is better preserved to the NE with several courses surviving, standing to a height of 0.5 m. Possibly part of the field system associated with the Storey Arms.



Significance: Local Importance

Vulnerability: low

Threats to Site: No obvious threats

Recommendations: Maintain in current condition

County HER No: 34615

NMR Number:

Photos: Beacons_860226

Survial: bad

County Name: Y Gyrn SW wall

Other ref:

Monitor date:

Condition: poor

Stability: slow deterioration

12/01/2011

Nat Trust Pref. Number: 860227 Name: Sheepfold, South of Y Gyrn, Brecon Beacons

Record Type: monument Monument Type: Sheepfold

Period: POST MEDIEVAL (1540AD-1901AD) Grid ref: SN 9866 2046

Eastings: 298655 Northings: 220464

Parish: Glyn Tarrel

Summary: Large rectangular sheepfold

Description: A large rectangular sheepfold divided into two main enclosures with two small pens between the two and a possible third pen in the NW corner of one of the main enclosures. Constructed of dry stone walling up to 1.4 m high and 1.10 m wide. The north west enclosure is approx. 10 x 12 m in size, the central pens 2.4 m wide and the SE enclosure 20 x 12 m. There is also a guide wall leading to the central opening.



Significance: Local Importance

Condition: fair

Vulnerability: low

Survial: moderate

Stability: slow deterioration

Threats to Site: No current significant threats

Recommendations: Maintain in current condition. There are two modern hearths within the enclosures, discourage the construction of new hearths

County HER No: 34499 County Name: Y Gyrn S enclosure complex

NMR Number: Other ref:

Photos: Beacons_860227 Monitor date: 12/01/2011

Nat Trust Pref. Number: 860228 Name: Clearance Cairn, Y Gyrn, Brecon Beacons
Record Type: monument Monument Type: Clearance cairn

Period: POST MEDIEVAL (1540AD-1901AD) Grid ref: SN 9906 2054

Eastings: 299060 Northings: 220536

Parish: Glyn Tarrel

Summary: Low pile of stones

Description: A low, roughly circular pile of stones covering an area 2.3 x 1.8 m in size and reaching a height of 0.3 m. Some of the stones appear to be earth fast.



Significance: Local Importance

Condition: fair

Vulnerability: low

Survival: moderate

Stability: slow deterioration

Threats to Site: No current significant threats

Recommendations: Maintain in current condition.

County HER No:

County Name:

NMR Number:

Other ref:

Photos: Beacons_860228

Monitor date:

12/01/2011

Nat Trust Pref. Number: 860229 Name: Marker, Y Gyrn, Brecon Beacons
Record Type: monument Monument Type: Marker

Period: MODERN (1901AD-AD) Grid ref: SN 9886 2160

Eastings: 298861 Northings: 221602

Parish: Glyn Tarrel

Summary: Old fence post in pile of stone

Description: An old fence post re-set in a small pile of stones. Possibly a modern way marker. Located on the northern end of the Y Gyrn Plateau.



Significance: Minimal Importance

Condition: good

Vulnerability: low

Survial: good

Stability: stable

Threats to Site: No current significant threats

Recommendations: Maintain in current condition

County HER No:

County Name:

NMR Number:

Other ref:

Photos: Beacons_860229

Monitor date:

12/01/2011

Nat Trust Pref. Number: 860230 Name: Wall, south west of Y Gyrn, Brecon Beacons
Record Type: boundary Monument Type: Wall

Period: POST MEDIEVAL (1540AD-1901AD) Grid ref: SN 9808 2062

Eastings: 298075 Northings: 220624

Parish: Glyn Tarrel

Summary: Collapsed dry stone wall

Description: A tumbled dry stone wall with a spread of 1.5 m, surviving to a height of up to 0.5 m. Constructed of local stone blocks it runs approximately E - W between Wall 860226 and the SW boundary of the property. It roughly follows the line of a stream with a series of right angle bends that have previously been interpreted as evidence for an enclosure, although no evidence of linking walls survive.



Significance: Local Importance

Condition: poor

Vulnerability: low

Survial: bad

Stability: slow deterioration

Threats to Site: No current significant threats

Recommendations: Maintain in current condition

County HER No: 34526 County Name: Y Gyrn SW enclosure II

NMR Number: Other ref:

Photos: Beacons_860230 Monitor date: 12/01/2011

Nat Trust Pref. Number: 860231 Name: Hut south west of Y Gyrn, Brecon Beacons
Record Type: monument Monument Type: Hut

Period: POST MEDIEVAL (1540AD-1901AD) Grid ref: SN 9807 2061

Eastings: 298069 Northings: 220613

Parish: Glyn Tarrel

Summary: Small two roomed hut

Description: Small, two roomed hut surviving as very low, tumbled, dry stone walls defining an area of approximately 7 x 6 m. The distribution of tumbled stone suggest the building had stone gables with a possible chimney on the SE gable. Walls 0.80 m thick; surviving to a height of 0.5 m in places. The presence of squared stone blocks suggest these were used as lintels. Some post-medieval pottery noted in local mole-hills.



Significance: Local Importance

Condition: fair

Vulnerability: low

Survival: moderate

Stability: slow deterioration

Threats to Site: No current significant threats

Recommendations: Maintain in current condition

County HER No: 34673 County Name: Y Gyrn Hut

NMR Number: Other ref:

Photos: Beacons_860231 Monitor date: 12/01/2011

Nat Trust Pref. Number: 860232 Name: Water System, Blaen Glyn Farm, Brecon
Beacons

Record Type: monument Monument Type: Water system

Period: MODERN (1901AD-AD) Grid ref: SN 9784 2279

Eastings: 297841 Northings: 222787

Parish: Glyn Tarrel

Summary: System of tanks and leats

Description: Remains of a square concrete tank 2.6 x 3.2 m in size with a leat running towards Blaen Glyn Farm. The leat is partly line with a concrete pipe and partly an iron trough. The leat leads to a dry stone walled structure with a concrete slab top, 3 x 2 m in size and 0.7 m high, which may be another tank. A circular tank at the top of the field probably relates to this feature



Significance: Minimal Importance

Condition: poor

Vulnerability: medium

Survial: moderate

Stability: slow deterioration

Threats to Site: Water erosion, potential for stock damage and collapse of dry stone structure

Recommendations: Monitor condition

County HER No:

County Name:

NMR Number:

Other ref:

Photos: Beacons_860232

Monitor date:

13/01/2011

Nat Trust Pref. Number: 860233 Name: Field Bank, Blaen Glyn Farm, Brecon
Beacons
Record Type: boundary Monument Type: Field Bank
Period: POST MEDIEVAL (1540AD-1901AD) Grid ref: SN 9790 2274
Eastings: 297895 Northings: 222735
Parish: Glyn Tarrel

Summary: Low stony bank

Description: A low stony bank, 1.5 m wide and 0.5 m high with a sinuous plan roughly running SE to NW. At its SE end it turns to the NE roughly following the modern field boundary. Although it clearly contains a core of stone the bank is largely turf covered. It probably originally had a hedge on top of the bank, but no longer serves as a field boundary, having been replaced with a post and wire fence. The upper section of the bank probably also served to channel water away from the field.



Significance: Local Importance

Condition: poor

Vulnerability: low

Survial: moderate

Stability: slow deterioration

Threats to Site: Feeding station close to bank resulting in some stock damage

Recommendations: Move feeding station away from bank, maintain in current condition

County HER No:

County Name:

NMR Number:

Other ref:

Photos: Beacons_860233

Monitor date:

13/01/2011

Nat Trust Pref. Number: 860234 Name: Wall Blaen Glyn Farm, Brecon Beacons

Record Type: boundary Monument Type: Wall

Period: POST MEDIEVAL (1540AD-1901AD) Grid ref: SN 9791 2263

Eastings: 297908 Northings: 222632

Parish: Glyn Tarrel

Summary: Dry stone wall

Description: Dry stone wall constructed from local sandstone slabs with larger boulders at foundation level. Survives to its full height of 1.7 m with intact coping for much of its length. Serves as a boundary today.



Significance: Local Importance

Condition: good

Vulnerability: low

Survival: good

Stability: slow deterioration

Threats to Site: No current significant threats

Recommendations: Maintain in current condition

County HER No:

County Name:

NMR Number:

Other ref:

Photos: Beacons_860234

Monitor date:

13/01/2011

Nat Trust Pref. Number: 860235 Name: Enclosure E of Blaen Glyn Farm, Brecon
Beacons

Record Type: boundary Monument Type: Enclosure

Period: POST MEDIEVAL (1540AD-1901AD) Grid ref: SN 9790 2261

Eastings: 297903 Northings: 222605

Parish: Glyn Tarrel

Summary: Small enclosure bounded by an earth and stone bank.

Description: An arching earth and stone bank forming a roughly triangular enclosure in the SW corner of the field above wall 860234. The bank is 3 m wide and stands to a height of 0.3 - 0.4 m with a slight ditch on its eastern side. Truncated by a farm track at its south end. Function unknown.



Significance: Local Importance

Condition: fair

Vulnerability: low

Survial: good

Stability: stable

Threats to Site: No current significant threats

Recommendations: Maintain in current condition

County HER No:

County Name:

NMR Number:

Other ref:

Photos: Beacons_860235

Monitor date:

13/01/2011

Nat Trust Pref. Number: 860236 Name: Wall E of Blaen Glyn Farm, Brecon Beacons
Record Type: boundary Monument Type: Wall

Period: POST MEDIEVAL (1540AD-1901AD) Grid ref: SN 9813 2293

Eastings: 298130 Northings: 222926

Parish: Glyn Tarrel

Summary: Tumbled dry stone wall

Description: The tumbled remains of a dry stone wall running E - W between the fields of Blaen Glyn Farm and Carno Wood Quarry. 0.8 m wide and surviving up to 0.4 m high in places. The wall was constructed of local sandstone slabs now much tumbled, moss covered and hidden in dense scrub.



Significance: Local Importance

Vulnerability: low

Survial: bad

Condition: poor

Stability: slow deterioration

Threats to Site: No current significant threats

Recommendations: Maintain in current condition

County HER No:

County Name:

NMR Number:

Other ref:

Photos: Beacons_860236

Monitor date:

13/01/2011

Nat Trust Pref. Number: 860237 Name: Enclosure, Blaen Glyn Farm, Brecon Beacons

Record Type: boundary Monument Type: Enclosure

Period: POST MEDIEVAL (1540AD-1901AD) Grid ref: SN 9811 2308

Eastings: 298105 Northings: 223077

Parish: Glyn Tarrel

Summary: Small enclosure bounded by an earth and stone bank.

Description: A small enclosure approximately 62 x 32 m in size formed by a low curving bank and ditch in NW corner of a field adjacent to Carno Wood. The bank is 1.5 m wide and up to 0.6 m high with a slight ditch on its up hill side. Mature trees growing on top of bank.



Significance: Local Importance

Vulnerability: low

Survial: moderate

Threats to Site: No current significant threats

Recommendations: Maintain in current condition

County HER No:

County Name:

NMR Number:

Other ref:

Photos: Beacons 860237

Monitor date:

13/01/2011

Condition: fair

Stability: slow deterioration

Nat Trust Pref. Number: 860238 Name: Wall, Carno Wood, Brecon Beacons

Record Type: boundary Monument Type: Wall

Period: POST MEDIEVAL (1540AD-1901AD) Grid ref: SN 9832 2302

Eastings: 298317 Northings: 223017

Parish: Glyn Tarrel

Summary: Dry stone wall

Description: A dry stone wall forming the southern boundary of Carno Wood, 1 m wide, surviving to 0.4 m high, collapsed in places. Constructed from local sandstone slabs.



Significance: Local Importance

Vulnerability: low

Survial: bad

Threats to Site: Some trees in proximity to the wall

Recommendations: Maintain in current condition

County HER No:

County Name:

NMR Number:

Other ref:

Photos: Beacons_860238

Monitor date:

13/01/2011

Condition: poor

Stability: slow deterioration

Nat Trust Pref. Number: 860239 Name: Boundary Bank, Carno Wood, Brecon Beacons

Record Type: boundary Monument Type: Boundary Bank

Period: POST MEDIEVAL (1540AD-1901AD) Grid ref: SN 9843 2314

Eastings: 298427 Northings: 223144

Parish: Glyn Tarrel

Summary: Stony bank

Description: A stony bank running SE - NW through Carno Wood, in places appearing as wall like. 1.4 m wide and up to 1 m high in places, but very collapsed in places and moss covered. No longer functioning as a boundary.



Significance: Local Importance

Condition: poor

Vulnerability: low

Survial: bad

Stability: slow deterioration

Threats to Site: Some trees in proximity to the bank

Recommendations: Maintain in current condition

County HER No:

County Name:

NMR Number:

Other ref:

Photos: Beacons_860239

Monitor date: 13/01/2011

Nat Trust Pref. Number: 860240 Name: Field Bank II, Blaen Glyn Farm, Brecon Beacons

Record Type: boundary Monument Type: Bank

Period: POST MEDIEVAL (1540AD-1901AD) Grid ref: SN 9805 2298

Eastings: 298054 Northings: 222980

Parish: Glyn Tarrel

Summary: Earth and stone bank

Description: Earth and stone bank running NNE - SSW along the eastern edge of the improved fields immediately south of Carno Wood. The bank generally has sloping sides with a rounded top, but incorporates some notably large, positioned, upright slabs. Mature trees grow on top of the bank. The bank is 1.5 m wide and between 0.3 and 0.4 m high. Stone slabs have an average size of 1.3 x 0.6 x 0.4 m. Towards the SW end the bank tends to be more of a revetted stone bank.



Significance: Local Importance

Condition: fair

Vulnerability: low

Survial: moderate

Stability: slow deterioration

Threats to Site: Potential for stock damage, also damage from falling trees.

Recommendations: Maintain in current condition

County HER No:

County Name:

NMR Number:

Other ref:

Photos: Brecons_860240

Monitor date:

13/01/2011

Nat Trust Pref. Number: 860241 Name: Wall, Blaen Glyn Farm, Brecon Beacons

Record Type: boundary Monument Type: Wall

Period: MODERN (1901AD-AD) Grid ref: SN 9800 2321

Eastings: 298004 Northings: 223211

Parish: Glyn Tarrel

Summary: Short length of mortared wall

Description: A short length of mortared stone wall adjacent to the access road to Blaen Glyn Farm, carrying the Blaen Gwyn NT sign. 0.6 m wide and up to 1.6 m high the wall is on the same alignment as 860238. A modern rebuild adjacent to the road.



Significance: Minimal Importance

Condition: good

Vulnerability: low

Survival: good

Stability: stable

Threats to Site: No current significant threats

Recommendations: Maintain in current condition

County HER No:

County Name:

NMR Number:

Other ref:

Photos: Brecons_860241

Monitor date:

13/01/2011

Nat Trust Pref. Number: 860242 Name: Field bank III, Blaen Glyn Farm, Brecon Beacons

Record Type: boundary Monument Type: Bank

Period: POST MEDIEVAL (1540AD-1901AD) Grid ref: SN 9791 2328

Eastings: 297912 Northings: 223279

Parish: Glyn Tarrel

Summary: Earth bank

Description: An earthen bank, 1.2m wide and 0.4 m high along the northern boundary of Blaen Glyn Farm. The bank has sloping sides and a rounded top. Mature trees grow on top of the bank which still acts as a boundary, having a post and wire fence along the top. There is a slight ditch along the south side.



Significance: Local Importance

Vulnerability: low

Survial: moderate

Threats to Site: No current significant threats

Recommendations: Maintain in current condition

County HER No:

County Name:

NMR Number:

Other ref:

Photos: Brecons_860242

Monitor date:

13/01/2011

Condition: fair

Stability: slow deterioration

Nat Trust Pref. Number: 860243 Name: Platform, Blaen Glyn, Farm, Brecon Beacons

Record Type: monument Monument Type: Platform

Period: UNCERTAIN Grid ref: SN 9793 2329

Eastings: 297927 Northings: 223293

Parish: Glyn Tarrel

Summary: Square platform on a larger, triangular platform

Description: A 6 m square platform sitting on a large raised triangular, platform 20 x 24 m in size. The structure platform is defined by a very low bank to the east and west and a slight scarp to the north. There is also a turf covered bank 12 m long, 2 m wide and up to 0.6 m high to the NE of there structure platform.



Significance: Local Importance

Condition: fair

Vulnerability: low

Survial: moderate

Stability: slow deterioration

Threats to Site: No current significant threats

Recommendations: Exclude from any ploughing in the field

County HER No:

County Name:

NMR Number:

Other ref:

Photos: Brecons_860243

Monitor date: 13/01/2011

Nat Trust Pref. Number: 860244 Name: Field bank IV, Blaen Glyn farm, Brecon Beacons

Record Type: boundary Monument Type: Bank

Period: POST MEDIEVAL (1540AD-1901AD) Grid ref: SN 9786 2310

Eastings: 297855 Northings: 223099

Parish: Glyn Tarrel

Summary: Earth and stone bank

Description: An earth and stone bank, 1.6 m wide and up to 0.7 m high acting as a field boundary. The bank has been recently remodelled and a hedge on to re-instated. A large pile of recently excavated stones close to a gate suggests that the existing gateway has been widened.



Significance: Local Importance

Vulnerability: medium

Survial: moderate

Threats to Site: Current works have re-modelled this bank

Recommendations: Maintain in current condition

County HER No:

County Name:

NMR Number:

Other ref:

Photos: Brecons_860244

Monitor date:

13/01/2011

Condition: fair

Stability: slow deterioration

Nat Trust Pref. Number: 860245 Name: Field bank V, Blaen Glyn Farm, Brecon
Beacons

Record Type: boundary Monument Type: Bank

Period: POST MEDIEVAL (1540AD-1901AD) Grid ref: SN 9780 2296

Eastings: 297795 Northings: 222955

Parish: Glyn Tarrel

Summary: Low earthen bank

Description: A low bank defining the original SW corner of one of the improved fields now divided by a post and wire fence. The bank is low and spread through land improvement, but nevertheless is visible. 2.9 m wide with a max height of 0.3m. A continuation of 860244.



Significance: Local Importance

Vulnerability: medium

Survial: bad

Condition: poor

Stability: slow deterioration

Threats to Site: Crossed by vehicles, probably ploughed

Recommendations: Avoid ploughing if possible

County HER No:

County Name:

NMR Number:

Other ref:

Photos: Beacons_860245

Monitor date:

13/01/2011

Nat Trust Pref. Number: 860246 Name: Wall II, Blaen Glyn Farm, Brecon Beacons

Record Type: boundary Monument Type: Wall

Period: MODERN (1901AD-AD) Grid ref: SN 9778 2278

Eastings: 297779 Northings: 222779

Parish: Glyn Tarrel

Summary: Mortared stone wall

Description: A modern, mortared stone wall, 0.5 m thick and 1.6 m height on the eastern side of the Blaen Glyn farmyard. Probably sitting on the remains of an earlier wall. Cement capped in places, stone coping elsewhere.



Significance: Minimal Importance

Vulnerability: low

Survial: good

Threats to Site: No current significant threats

Recommendations: Maintain in current condition

County HER No:

County Name:

NMR Number:

Other ref:

Photos: Brecons_860246

Monitor date:

13/01/2011

Condition: good

Stability: stable

Nat Trust Pref. Number: 860247 Name: Clearance Cairn, Blaen Glyn Farm, Brecon
Beacons

Record Type: monument Monument Type: Clearance cairn

Period: POST MEDIEVAL (1540AD-1901AD) Grid ref: SN 9764 2277

Eastings: 297637 Northings: 222772

Parish: Glyn Tarrel

Summary: Low pile of stones

Description: A low, roughly circular, unstructured pile of stones, partly turfed over. 4 x 3 m in size and up to 0.4 m high.



Significance: Local Importance

Condition: fair

Vulnerability: low

Survial: moderate

Stability: slow deterioration

Threats to Site: No current significant threats

Recommendations: Maintain in current condition

County HER No: 34189 County Name: Afon Tarell Cairn II

NMR Number: Other ref:

Photos: Brecons_860247 Monitor date: 13/01/2011

Nat Trust Pref. Number: 860248 Name: Leat, Blaen Glyn Farm, Brecon Beacons

Record Type: monument Monument Type: Leat

Period: MODERN (1901AD-AD) Grid ref: SN 9766 2268

Eastings: 297659 Northings: 222677

Parish: Glyn Tarrel

Summary: A leat joining Blaen Glyn farmyard to the Glyn Tarrel

Description: A cut channel running from the farmyard to the Glyn Tarrel. 1.2 m wide and approximately 1 m deep with a noticeably square profile. There is a substantial bank, 4 m wide and up to 1.5 m high along its northern edge presumably created from the digging of the leat. The precise function is unknown.



Significance: Local Importance

Vulnerability: low

Survial: good

Condition: good

Stability: stable

Threats to Site: No current significant threats

Recommendations: Maintain in current condition

County HER No:

County Name:

NMR Number:

Other ref:

Photos: Brecon_860248

Monitor date:

13/01/2011

Nat Trust Pref. Number: 860249 Name: Field bank VI, Blaen Glyn Farm Brecon
Beacons

Record Type: boundary Monument Type: Bank

Period: POST MEDIEVAL (1540AD-1901AD) Grid ref: SN 9769 2255

Eastings: 297692 Northings: 222553

Parish: Glyn Tarrel

Summary: Earth and stone bank

Description: An earth and stone bank, no longer acting as a field boundary, but running roughly up the middle of a large field, running approximately NW - SE. 2.5 m wide and up to 0.7 m high. At its eastern end the bank turns south and forms the boundary bank between the fields and the track 860250.



Significance: Local Importance

Condition: poor

Vulnerability: medium

Survial: bad

Stability: slow deterioration

Threats to Site: Areas of erosion through stock damage, both historic and active. This is particularly noticeable where there is a modern feeding station.

Recommendations: Maintain in current condition, move the feeding station away from the bank

County HER No:

County Name:

NMR Number:

Other ref:

Photos: Beacons_860249

Monitor date:

13/01/2011

Nat Trust Pref. Number: 860250 Name: Road through Glyn Tarrel, Brecon Beacons

Record Type: routeway Monument Type: Road

Period: POST MEDIEVAL (1540AD-1901AD) Grid ref: SN 9764 22179

Eastings: 297636 Northings: 221794

Parish: Glyn Tarrel

Summary: Road running through Glyn Tarrel

Description: A 8 m wide track/road with a ditch along its eastern side forming a routeway along the base of Glyn Tarrel. Formed of a tarmac road from Carno to Blaen Glyn farm and then a rough track with rammed stone surface leading to Storey Arms. Known as the Coach Road it probably was the major route through the valley before the current A470 was built. Now part of the Taff Trail. There are a number of modern stone built culverts with concrete pipes under the track and three bridges supporting the track.



Significance: Regional Importance

Condition: good

Vulnerability: low

Survial: good

Stability: stable

Threats to Site: No current significant threats

Recommendations: Maintain in current condition

County HER No: 34411 County Name: Afon Tarell trackway I

NMR Number: Other ref:

Photos: Beacons_860250 Monitor date: 13/01/2011

Nat Trust Pref. Number: 860251 Name: Wall III, Blaen Glyn Farm, Brecon Beacons

Record Type: boundary Monument Type: Wall

Period: POST MEDIEVAL (1540AD-1901AD) Grid ref: SN 9773 2238

Eastings: 297725 Northings: 222378

Parish: Glyn Tarrel

Summary: Dry stone wall

Description: Dry stone wall 0.8 m wide and up to 1.4 m high running alongside the routeway 860250. Surviving to full height with stone coping. Constructed from local sandstone blocks



Significance: Local Importance

Condition: good

Vulnerability: low

Survial: good

Stability: stable

Threats to Site: No current significant threats

Recommendations: Maintain in current condition

County HER No: 34178 County Name: Afon Tarell wall III

NMR Number: Other ref:

Photos: Beacons_860251 Monitor date: 13/01/2011

Nat Trust Pref. Number: 860252 Name: Bridge I Blaen Glyn Farm, Brecon Beacons

Record Type: monument Monument Type: Bridge

Period: POST MEDIEVAL (1540AD-1901AD) Grid ref: SN 9769 2231

Eastings: 297694 Northings: 222310

Parish: Glyn Tarrel

Summary: Stone built single span bridge

Description: A single span bridge carrying the routeway 860250 across a stream. The outer skin of mortared masonry appear to encase an earlier structure. Segmented arch, slightly depressed, random mortared stonework with squared quoins and stone voussoirs.



Significance: Local Importance

Condition: fair

Vulnerability: medium

Survial: good

Stability: slow deterioration

Threats to Site: Some collapse of the outer stonework, stream through the arch

Recommendations: Maintain in current condition

County HER No:

County Name:

NMR Number:

Other ref:

Photos: Beacons_860252

Monitor date: 13/01/2011

Nat Trust Pref. Number: 860253 Name: Field bank VII, Blaen Glyn farm, Brecon Beacons

Record Type: boundary Monument Type: Bank

Period: POST MEDIEVAL (1540AD-1901AD) Grid ref: SN 9766 2278

Eastings: 297664 Northings: 222278

Parish: Glyn Tarrel

Summary: Earth and stone bank

Description: An earth and stone bank marking the boundary between a field and the routeway 860250. Still acting as a boundary with a post and wire fence running along the top of the bank. The bank is 3 m wide and up to 0.4 m high on the eastern side with sloping sides, a rounded top and mature trees growing along the bank.



Significance: Local Importance

Condition: fair

Vulnerability: low

Survial: moderate

Stability: slow deterioration

Threats to Site: No current significant threats

Recommendations: Maintain in current condition

County HER No: 34176 County Name: Afon Tarell bank

NMR Number: Other ref:

Photos: Beacons_860253 Monitor date: 13/01/2011

Nat Trust Pref. Number: 860254 Name: Bridge II, Blaen Glyn Farm, Brecon Beacons

Record Type: monument Monument Type: Bridge

Period: MODERN (1901AD-AD) Grid ref: SN 9767 2224

Eastings: 297665 Northings: 222237

Parish: Glyn Tarrel

Summary: Stone built single span bridge

Description: A stone built bridge of very similar character to 860252, also carrying the routeway 860250. Some minor differences in construction as the arch includes a keystone. The bridge appears to sit on earlier foundations up to the point where the arch springs and is a modern build above this point.



Significance: Local Importance

Condition: good

Vulnerability: low

Survial: good

Stability: stable

Threats to Site: Water damage from stream

Recommendations: Maintain in current condition

County HER No: 34175 County Name: Afon Tarell E Bridge I

NMR Number: Other ref:

Photos: Beacons_860254 Monitor date: 13/01/2011

Nat Trust Pref. Number: 860255 Name: Field bank VIII, Blaen Glyn Farm, Brecon Beacons

Record Type: boundary Monument Type: Bank

Period: POST MEDIEVAL (1540AD-1901AD) Grid ref: SN 9764 2221

Eastings: 297644 Northings: 222205

Parish: Glyn Tarrel

Summary: Earth and stone bank

Description: A short length of earth and stone field boundary bank dividing a field from the routeway 860250. The bank is 2.2 m wide and up to 0.3 m high on its eastern side and 1 m high on its western side.



Significance: Local Importance

Vulnerability: low

Survial: bad

Condition: poor

Stability: slow deterioration

Threats to Site: No current significant threats

Recommendations: Maintain in current condition

County HER No:

County Name:

NMR Number:

Other ref:

Photos: Beacons_860255

Monitor date:

13/01/2011

Nat Trust Pref. Number: 860256 Name: Cairn, Blaen Glyn Farm, Brecon Beacons

Record Type: monument Monument Type: Cairn

Period: BRONZE AGE (2500BC-700BC) Grid ref: SN 9748 2215

Eastings: 297479 Northings: 222147

Parish: Glyn Tarrel

Summary: Large cairn

Description: 15m diameter large circular cairn of stones, now largely turf covered and standing to a height of c. 1.5 m. There is the remains of a rectangular trench on the summit, 3.6 x 1.2 m in size. The top of the cairn is slightly oval in shape and 6 x 4 m in size.



Significance: National Importance

Condition: fair

Vulnerability: low

Survival: good

Stability: stable

Threats to Site: Bracken growth on the north and east sides

Recommendations: Keep bracken under control, maintain in current condition

County HER No: 275636 County Name: Blyn Glyn round cairn

NMR Number: Other ref: BR235

Photos: Beacons_860256 Monitor date: 13/01/2011

Nat Trust Pref. Number: 860257 Name: Clearance Cairn II, Blaen Glyn Farm, Brecon Beacons

Record Type: monument Monument Type: Clearance cairn

Period: POST MEDIEVAL (1540AD-1901AD) Grid ref: SN 9751 2218

Eastings: 297513 Northings: 222184

Parish: Glyn Tarrel

Summary: Clearance cairn

Description: A rough pile of stones placed against the slope below Blaen Glyn Round Cairn (860256). Loosely piled mixture of stones. 3.5 x 3 m in size.



Significance: Minimal Importance

Vulnerability: low

Survial: moderate

Condition: fair

Stability: slow deterioration

Threats to Site: No current significant threats

Recommendations: Maintain in current condition

County HER No:

County Name:

NMR Number:

Other ref:

Photos: Beacons_860257

Monitor date:

13/01/2011

Nat Trust Pref. Number: 860258 Name: Wall IV, Blaen Glyn Farm, Brecon Beacons

Record Type: boundary Monument Type: Wall

Period: POST MEDIEVAL (1540AD-1901AD) Grid ref: SN 9751 2195

Eastings: 297509 Northings: 221945

Parish: Glyn Tarrel

Summary: Dry stone wall

Description: A short stretch of boundary wall 0.8 m wide and up to 0.3 m high, much tumbled and with mature trees growing out of it. Possibly associated with 860259.



Significance: Local Importance

Condition: poor

Vulnerability: low

Survial: bad

Stability: slow deterioration

Threats to Site: No current significant threats

Recommendations: Maintain in current condition

County HER No:

County Name:

NMR Number:

Other ref:

Photos: Beacons_860258

Monitor date:

13/01/2011

Nat Trust Pref. Number: 860259 Name: Enclosure II, Blaen Glyn Farm, Brecon
Beacons

Record Type: monument Monument Type: enclosure

Period: UNCERTAIN Grid ref: SN 9749 2190

Eastings: 297485 Northings: 221902

Parish: Glyn Tarrel

Summary: Sub-rectangular enclosure

Description: A sub-rectangular flattened area defined by low stony banks. Banks are mainly small stones and are moss covered. Apparent entrances to NE and SW and are possibly of later date. No apparent internal features. Banks 2.5 m wide and up to 0.4 m high. There is possibly an outer, less pronounced bank to the east. An intriguing site which might be of prehistoric date. The enclosure is approximately 31 x 21 m in size



Significance: Regional Importance

Condition: fair

Vulnerability: low

Survial: moderate

Stability: slow deterioration

Threats to Site: Some trees in close proximity

Recommendations: Maintain in current condition

County HER No:

County Name:

NMR Number:

Other ref:

Photos: Beacons_860259

Monitor date: 13/01/2011

Nat Trust Pref. Number: 860260 Name: Sheepfold, Blaen Glyn Farm, Brecon Beacons
Record Type: monument Monument Type: Sheepfold
Period: POST MEDIEVAL (1540AD-1901AD) Grid ref: SN 9753 2189
Eastings: 297534 Northings: 221893
Parish: Glyn Tarrel

Summary: Rectangular sheepfold

Description: Rectangular, dry stone walled enclosure adjacent to the river. Wall directly adjacent to the river has collapsed, but surviving walls are 0.6 m wide and stand to a height of 1.4 m. Entrances to the north and south and a gutter in the north wall. Sheepfold 13 x 15 m in size.



Significance: Local Importance

Vulnerability: low

Survial: good

Threats to Site: No current significant threats

Recommendations: Maintain in current condition

County HER No:

County Name:

NMR Number:

Other ref:

Photos: Beacons_860260

Monitor date:

13/01/2011

Condition: fair

Stability: slow deterioration

Nat Trust Pref. Number: 860261 Name: Wall V, Blaen Glyn Farm, Brecon Beacons

Record Type: boundary Monument Type: Wall

Period: POST MEDIEVAL (1540AD-1901AD) Grid ref: SN 9753 2192

Eastings: 297530 Northings: 221924

Parish: Glyn Tarrel

Summary: Dry stone wall

Description: A dry stone wall revetting the river bank.
0.6 m wide and up to 0.7 m high.



Significance: Local Importance

Vulnerability: medium

Survial: moderate

Condition: good

Stability: slow deterioration

Threats to Site: River erosion

Recommendations: Maintain in current condition

County HER No:

County Name:

NMR Number:

Other ref:

Photos: Beacons_860261

Monitor date:

13/01/2011

Nat Trust Pref. Number: 860262 Name: Track, Blaen Glyn Farm, Brecon Beacons

Record Type: routeway Monument Type: Track

Period: POST MEDIEVAL (1540AD-1901AD) Grid ref: SN 9754 21874

Eastings: 297541 Northings: 221874

Parish: Glyn Tarrel

Summary: Track fording the Afon Tarell

Description: A track running from the routeway 860250, across the Afon Tarell. 3 m wide and slightly scarped into the hillside.



Significance: Local Importance

Vulnerability: low

Survial: moderate

Condition: fair

Stability: slow deterioration

Threats to Site: Track still in use

Recommendations: Maintain in current condition

County HER No:

County Name:

NMR Number:

Other ref:

Photos: Beacons_860262

Monitor date:

13/01/2011

Nat Trust Pref. Number: 860263 Name: Bridge III, Blaen Glyn farm, Brecon Beacons

Record Type: monument Monument Type: Bridge

Period: MODERN (1901AD-AD) Grid ref: SN 9763 2200

Eastings: 297627 Northings: 221996

Parish: Glyn Tarrel

Summary: Stone built single span bridge

Description: Single span stone bridge of a similar design to 860252 and 860254. Carries routeway 860250 over a stream.



Significance: Local Importance

Vulnerability: low

Survial: good

Condition: good

Stability: slow deterioration

Threats to Site: Stream runs under the arch

Recommendations: Maintain in current condition

County HER No:

County Name:

NMR Number:

Other ref:

Photos: Beacons_860263

Monitor date:

13/01/2011

Nat Trust Pref. Number: 860264 Name: Quarry, Blaen Glyn Farm, Brecon Beacons

Record Type: monument Monument Type: Quarry

Period: POST MEDIEVAL (1540AD-1901AD) Grid ref: SN 9777 2212

Eastings: 297766 Northings: 222124

Parish: Glyn Tarrel

Summary: Small stone quarry

Description: A small stone quarry, 9 x 12 m in size cut into the hillside. There are loose stones against the quarry face (now grassed over) and banks of spoil on the western edge.



Significance: Local Importance

Condition: good

Vulnerability: low

Survial: good

Stability: stable

Threats to Site: No current significant threats

Recommendations: Maintain in current condition

County HER No:

County Name:

NMR Number:

Other ref:

Photos: Beacons_860264

Monitor date:

13/01/2011

Nat Trust Pref. Number: 860265 Name: Structure, Blaen Glyn Farm, Brecon Beacons

Record Type: monument Monument Type: Structure

Period: POST MEDIEVAL (1540AD-1901AD) Grid ref: SN 9778 2211

Eastings: 297780 Northings: 222111

Parish: Glyn Tarrel

Summary: Rectangular structure adjacent to a quarry

Description: A small structure, 3.8 m x 7 m in size surviving as grassed over footings located on the edge of a steep sided gully with a stream in its base. Possibly associated with the quarry 860264. Footings 0.6 m wide and up to 0.3 m high. A pile of stones at the south end is probably the result of field clearance.



Significance: Local Importance

Condition: poor

Vulnerability: low

Survial: bad

Stability: slow deterioration

Threats to Site: Crossed by modern fence, a number of small trees growing on and within the structure.

Recommendations: If possible remove the trees

County HER No: County Name:

NMR Number: Other ref:

Photos: Beacons_860265 Monitor date: 13/01/2011

Nat Trust Pref. Number: 860266 Name: Wall VI, Blaen Glyn Farm, Brecon Beacons

Record Type: boundary Monument Type: Wall

Period: POST MEDIEVAL (1540AD-1901AD) Grid ref: SN 9787 2222

Eastings: 297868 Northings: 222224

Parish: Glyn Tarrel

Summary: Dry stone wall

Description: 0.7 m wide and 1.4 m high this dry stone wall runs along the eastern boundary between the improved fields and the open land. Surviving for most part to its full height, although there are some areas of collapse. A post and wire fence runs alongside the wall.



Significance: Local Importance

Vulnerability: low

Survial: good

Threats to Site: No current significant threats

Recommendations: Maintain in current condition

County HER No:

County Name:

NMR Number:

Other ref:

Photos: Beacons_860266

Monitor date:

13/01/2011

Condition: fair

Stability: slow deterioration

Nat Trust Pref. Number: 860267 Name: Field Bank IX, Blaen Glyn Farm, Brecon
Beacons

Record Type: boundary Monument Type: Bank

Period: POST MEDIEVAL (1540AD-1901AD) Grid ref: SN 9784 2253

Eastings: 297838 Northings: 222531

Parish: Glyn Tarrel

Summary: Earth and stone bank

Description: An earth and stone bank defining two sides of a field to the SE of the farm. The bank is 2 m wide and up to 0.5 m high with sloping sides and a flat top. Mature Trees are growing on top of the bank. There is a ditch on the up slope side to the east.



Significance: Local Importance

Vulnerability: low

Survial: moderate

Threats to Site: Some slight stock erosion

Recommendations: Maintain in current condition

County HER No:

County Name:

NMR Number:

Other ref:

Photos: Beacons_860267

Monitor date:

14/01/2011

Condition: fair

Stability: slow deterioration

Nat Trust Pref. Number: 860268 Name: Wall VII, Blaen Glyn Farm, Brecon Beacons

Record Type: boundary Monument Type: Wall

Period: POST MEDIEVAL (1540AD-1901AD) Grid ref: SN 9793 2255

Eastings: 297934 Northings: 222554

Parish: Glyn Tarrel

Summary: Dry stone wall

Description: A dry stone wall, 0.50 m thick with a maximum height of 1.4 m alongside a stream on the eastern limit of Blaen Glyn Farm land. Now largely collapsed. The wall no longer functions as a boundary, replaced by a post and wire fence.



Significance: Local Importance

Vulnerability: low

Survival: bad

Condition: poor

Stability: slow deterioration

Threats to Site: Some erosion by stream

Recommendations: Maintain in current condition

County HER No:

County Name:

NMR Number:

Other ref:

Photos: Beacons_860268

Monitor date:

14/01/2011

Nat Trust Pref. Number: 860269 Name: Platform II, Blaen Glyn Farm, Brecon
Beacons

Record Type: monument Monument Type: Platform

Period: UNCERTAIN Grid ref: SN 9788 2255

Eastings: 297879 Northings: 222552

Parish: Glyn Tarrel

Summary: Possible platform

Description: A possible platform, 16 x 6 m in size cut into the slope by 1.2m. Oriented SE - NW there is some doubt whether this feature is anthropogenic or natural in origins. No structural elements observed. Adjacent to trackway 860270.



Significance: Local Importance

Vulnerability: low

Survial: moderate

Condition: fair

Stability: slow deterioration

Threats to Site: No current significant threats

Recommendations: Maintain in current condition

County HER No:

County Name:

NMR Number:

Other ref:

Photos: Beacons_860269

Monitor date: 14/01/2011

Nat Trust Pref. Number: 860270 Name: Track II, Blaen Glyn Farm, Brecon Beacons

Record Type: routeway Monument Type: Trackway

Period: POST MEDIEVAL (1540AD-1901AD) Grid ref: SN 9790 2255

Eastings: 297898 Northings: 222547

Parish: Glyn Tarrel

Summary: Short length of track

Description: A short length of sunken track running from the improved land towards the open land adjacent to a possible platform 860270. 2 m wide and cut into the hill slope by up to 0.5m.



Significance: Local Importance

Condition: good

Vulnerability: low

Survial: good

Stability: stable

Threats to Site: No current significant threats

Recommendations: Maintain in current condition

County HER No:

County Name:

NMR Number:

Other ref:

Photos: Beacons_860270

Monitor date:

14/01/2011

Nat Trust Pref. Number: 860271 Name: Mound, Blaen Glyn Farm, Brecon Beacons

Record Type: monument Monument Type: Mound

Period: UNCERTAIN Grid ref: SN 9787 2251

Eastings: 297865 Northings: 222000

Parish: Glyn Tarrel

Summary: Circular mound

Description: A turf covered mound 5 x 6 m in size and up to 0.8 m high. No evidence for any other structure.



Significance: Local Importance

Vulnerability: low Survival: moderate

Threats to Site: No current significant threats

Recommendations: Maintain in current condition

County HER No: County Name:

NMR Number: Other ref:

Photos: Beacons_860271 Monitor date: 14/01/2011

Condition: fair

Stability: slow deterioration

Nat Trust Pref. Number: 860272 Name: Farmstead, Blaen Glyn, Brecon Beacons

Record Type: monument Monument Type: Farmstead

Period: MEDIEVAL (1066AD-1540AD) Grid ref: SN 9788 22198

Eastings: 297880 Northings: 221976

Parish: Glyn Tarrel

Summary: Hut platform with attached enclosure

Description: A rectangular platform, 11 x 5 m in size which is built up by approximately 0.8 m on its northern side with a sub-circular enclosure attached on its northern side. The enclosure is approximately 22 x 30 m in size and is defined by an earthen and stone bank 2 m wide and up to 0.4m high. There is a single entrance on the western side which is 3 m wide. There is a small area of erosion on the NW corner of the platform which reveals some evidence for stonework.



Significance: Regional Importance

Condition: good

Vulnerability: low

Survial: good

Stability: slow deterioration

Threats to Site: Slight erosion on one corner of the platform, probabale stock damage

Recommendations: Monitor condition and maintain in current condition

County HER No:

County Name:

NMR Number:

Other ref:

Photos: Beacons_860272

Monitor date:

14/01/2011

Nat Trust Pref. Number: 860273 Name: Wall VIII, Blaen Glyn Farm, Brecon Beacons

Record Type: boundary Monument Type: Wall

Period: POST MEDIEVAL (1540AD-1901AD) Grid ref: SN 9774 2096

Eastings: 297737 Northings: 220959

Parish: Glyn Tarrel

Summary: Dry stone wall

Description: Dry stone wall, 0.6 m wide and 1.3 m high bounding the eastern side of the trackway 860250 between the southern end of Blaen Glyn Farm and Storey Arms. Modern post and wire fence along the east side of the wall. Survives to its full height with stone coping for much of its length, probably re-built. Some areas of collapse also present.



Significance: Local Importance

Vulnerability: low

Survial: good

Condition: good

Stability: slow deterioration

Threats to Site: No current significant threats

Recommendations: Maintain in current condition

County HER No: 34674 County Name: Y Gryn SW wall

NMR Number: Other ref:

Photos: Beacons 860273 Monitor date: 14/01/2011

Nat Trust Pref. Number: 860274 Name: Wall IX, Blaen Glyn Farm, Brecon Beacons

Record Type: boundary Monument Type: Wall

Period: POST MEDIEVAL (1540AD-1901AD) Grid ref: SN 9752 2176

Eastings: 297519 Northings: 221759

Parish: Glyn Tarrel

Summary: Dry stone wall

Description: A dry stone wall revetting the eastern bank of the Afon Tyrell. 0.6 m wide, 1 m high on its western side and 0.6 m on its eastern side. Possibly equivalent to 860261.



Significance: Local Importance

Vulnerability: low

Survial: moderate

Condition: fair

Stability: slow deterioration

Threats to Site: No current significant threats

Recommendations: Maintain in current condition

County HER No:

County Name:

NMR Number:

Other ref:

Photos: Beacons_860274

Monitor date:

14/01/2011

Nat Trust Pref. Number: 860275 Name: Field Bank X, Blaen Glyn Farm, Brecon Beacons

Record Type: boundary Monument Type: Bank

Period: POST MEDIEVAL (1540AD-1901AD) Grid ref: SN 9759 21864

Eastings: 297592 Northings: 221864

Parish: Glyn Tarrel

Summary: Earth and stone bank

Description: A old field boundary bank which is no longer functioning as a boundary. Earth and stone bank 1.2 m wide and up to 0.7 m high on its south side and 0.3 m on the northern side. Occasional mature tree on the bank, which is rather denuded in places which appears to be the result of historic damage.



Significance: Local Importance

Vulnerability: low

Survial: moderate

Threats to Site: No current significant threats

Recommendations: Maintain in current condition

County HER No:

County Name:

NMR Number:

Other ref:

Photos: Beacons_860275

Monitor date:

14/01/2011

Condition: fair

Stability: slow deterioration

Nat Trust Pref. Number: 860276 Name: Wall X, Blaen Glyn Farm, Brecon Beacons

Record Type: boundary Monument Type: Wall

Period: POST MEDIEVAL (1540AD-1901AD) Grid ref: SN 9746 2175

Eastings: 297459 Northings: 221750

Parish: Glyn Tarrel

Summary: Dry stone wall

Description: A tumbled dry stone wall defining an irregular shaped field at the southern end of Blaen Glyn Farm. An original entrance into the enclosure at the SW end is flanked by upright stone slabs and is 1.5 m wide. The upright stones are now slightly out of position. The wall is 1 m wide and up to 1.2 m high. The wall is much tumbled and moss covered in places. A modern entrance goes through the feature to the south. The wall appears to contain some hints of terracing



Significance: Local Importance

Condition: poor

Vulnerability: medium

Survial: bad

Stability: slow deterioration

Threats to Site: Trees growing in wall in many places. Track crosses wall

Recommendations: If possible remove trees, Restrict vehicles to trackway

County HER No:

County Name:

NMR Number:

Other ref:

Photos: Beacons_860276

Monitor date:

14/01/2011

Nat Trust Pref. Number: 860277 Name: Field Bank XI, Blaen Glyn Farm, Brecon
Beacons

Record Type: boundary Monument Type: Bank

Period: POST MEDIEVAL (1540AD-1901AD) Grid ref: SN 9743 2154

Eastings: 297429 Northings: 221544

Parish: Glyn Tarrel

Summary: Earth and stone bank

Description: A stoney bank defining the limits of an old field to the south of Blaen Glyn Farm. No longer serving as a boundary. Bank 1.10 m wide and up to 0.4 m high.



Significance: Local Importance

Vulnerability: low

Survial: bad

Condition: fair

Stability: slow deterioration

Threats to Site: No current significant threats

Recommendations: Maintain in current condition

County HER No:

County Name:

NMR Number:

Other ref:

Photos: Beacons_860277

Monitor date:

14/01/2011

Nat Trust Pref. Number: 860278 Name: Field Bank XII, Blaen Glyn Farm, Brecon Beacons

Record Type: boundary Monument Type: Bank

Period: POST MEDIEVAL (1540AD-1901AD) Grid ref: SN 9737 2148

Eastings: 297369 Northings: 221480

Parish: Glyn Tarrel

Summary: Earth and stone bank

Description: A stoney bank associated with 860277. The bank incorporates some large stones and is 1.7 m wide and up to 0.6 m high. Part of an old field system south of Blaen Glyn Farm.



Significance: Local Importance

Vulnerability: low

Survial: moderate

Condition: fair

Stability: slow deterioration

Threats to Site: No current significant threats

Recommendations: Maintain in current condition

County HER No:

County Name:

NMR Number:

Other ref:

Photos: Beacons_860278

Monitor date:

14/01/2011

Nat Trust Pref. Number: 860279 Name: Wall XI, Blaen Glyn Farm, Brecon Beacons

Record Type: boundary Monument Type: Wall

Period: POST MEDIEVAL (1540AD-1901AD) Grid ref: SN 9734 2142

Eastings: 297337 Northings: 221416

Parish: Glyn Tarrel

Summary: Dry stone wall

Description: A dry stone wall defining the western edge of the farm land at the southern end of Blaen Glyn Farm. 0.65 m wide and up to 1.4 m high, although the wall is collapsing in places and has been replaced by post and wire fencing along the western end.



Significance: Local Importance

Vulnerability: low

Survial: moderate

Condition: fair

Stability: slow deterioration

Threats to Site: No current significant threats

Recommendations: Maintain in current condition

County HER No:

County Name:

NMR Number:

Other ref:

Photos: Beacons_860279

Monitor date:

14/01/2011

Nat Trust Pref. Number: 860280 Name: Wall XII, Blaen Glyn Farm, Brecon Beacons

Record Type: boundary Monument Type: Wall

Period: POST MEDIEVAL (1540AD-1901AD) Grid ref: SN 9737 2140

Eastings: 297370 Northings: 221402

Parish: Glyn Tarrel

Summary: Dry stone wall

Description: Remains of a dry stone wall forming the southern boundary of a triangular enclosure, part of an old field system to the south of Blaen Glyn Farm. Wall 0.7 m wide and up to 1.4 m high although completely collapsed in places.



Significance: Local Importance

Vulnerability: low

Survial: bad

Condition: poor

Stability: slow deterioration

Threats to Site: No current significant threats

Recommendations: Maintain in current condition

County HER No:

County Name:

NMR Number:

Other ref:

Photos: Beacons_860280

Monitor date:

14/01/2011

Nat Trust Pref. Number: 860281 Name: Structure II, Blaen Glyn Farm, Brecon
Beacons

Record Type: monument Monument Type: Structure

Period: UNCERTAIN Grid ref: SN 9737 2136

Eastings: 297368 Northings: 221361

Parish: Glyn Tarrel

Summary: Rectangular structure, possible building

Description: The remains of a rectangular structure defined by low stony banks. The structure is 11 x 7 m in size and is aligned N-S. It was located immediately adjacent to a stream and was defined by low banks, 1.6 m wide and up to 0.4 m high. The bank is missing at the northern end. The function of this feature is uncertain, but may be a small building.



Significance: Local Importance

Condition: fair

Vulnerability: low

Survival: moderate

Stability: slow deterioration

Threats to Site: No current significant threats

Recommendations: Maintain in current condition

County HER No:

County Name:

NMR Number:

Other ref:

Photos: Beacons_860281

Monitor date: 14/01/2011

Nat Trust Pref. Number: 860282 Name: Clearance Cairn III, Blaen Glyn Farm, Brecon Beacons

Record Type: monument Monument Type: Clearance cairn

Period: POST MEDIEVAL (1540AD-1901AD) Grid ref: SN 9740 2135

Eastings: 297403 Northings: 221346

Parish: Glyn Tarrel

Summary: Small circular pile of stones

Description: A small, roughly circular pile of small stones, 5 x 3 m in size reaching a maximum height of 0.8 m. Partly turfed over.



Significance: Local Importance

Vulnerability: low

Survial: good

Condition: good

Stability: stable

Threats to Site: No current significant threats

Recommendations: Maintain in current condition

County HER No:

County Name:

NMR Number:

Other ref:

Photos: Beacons_860282

Monitor date:

14/01/2011

Nat Trust Pref. Number: 860283 Name: Clearance Cairn IV, Blaen Glyn Farm, Brecon Beacons

Record Type: monument Monument Type: Clearance cairn

Period: POST MEDIEVAL (1540AD-1901AD) Grid ref: SN 9741 2134

Eastings: 297414 Northings: 221343

Parish: Glyn Tarrel

Summary: Small oval pile of stones

Description: A small oval pile of stones, 4 x 2 m in size reaching a height of 0.5 m. Partly turf covered.



Significance: Local Importance

Vulnerability: low

Survial: good

Condition: good

Stability: stable

Threats to Site: No current significant threats

Recommendations: Maintain in current condition

County HER No:

County Name:

NMR Number:

Other ref:

Photos: Beacons_860283

Monitor date:

14/01/2011

Nat Trust Pref. Number: 860284 Name: Field Bank XIII, Blaen Glyn Farm, Brecon Beacons

Record Type: Monument Type: Bank

Period: UNCERTAIN Grid ref: SN 9745 2139

Eastings: 297454 Northings: 221385

Parish: Glyn Tarrel

Summary: Stony bank

Description: A stony bank, 1 m wide and up to 0.4 m high with a somewhat sinuous character.



Significance: Local Importance

Vulnerability: low

Survial: moderate

Threats to Site: No current significant threats

Recommendations: Maintain in current condition

County HER No:

County Name:

NMR Number:

Other ref:

Photos: Beacons_860284

Monitor date: 14/01/2011

Condition: poor

Stability: slow deterioration

Nat Trust Pref. Number: 860285 Name: Sheepfold II, Blaen Glyn Farm,
Brecon Beacons

Record Type: monument Monument Type: Sheepfold

Period: POST MEDIEVAL (1540AD-1901AD) Grid ref: SN 9742 2119

Eastings: 297419 Northings: 221186

Parish: Glyn Tarrel

Summary: Rectangular sheepfold

Description: A well built rectangular sheepfold with one large (6 x 3 m) and one small (1.3 x 3 m) compartment. The walls are 0.8 m wide and stand to a height of 0.5 m. The fold sits on a well built platform directly adjacent to a stream. The platform is approximately 1.2 m above the level of the stream



Significance: Local Importance

Vulnerability: low

Survial: moderate

Condition: fair

Stability: slow deterioration

Threats to Site: No current significant threats

Recommendations: Maintain in current condition

County HER No:

County Name:

NMR Number:

Other ref:

Photos: Beacons_860285

Monitor date:

14/01/2011

Nat Trust Pref. Number: 860286 Name: Wall XIII, Blaen Glyn Farm, Brecon Beacons

Record Type: boundary Monument Type: Wall

Period: POST MEDIEVAL (1540AD-1901AD) Grid ref: SN 9750 2109

Eastings: 297502 Northings: 221085

Parish: Glyn Tarrel

Summary: Dry stone wall

Description: The tumbled and moss covered remains of a dry stone wall, 0.8 m wide and up to 0.7 m high. The southern end of this wall is little more than a stony bank at its southern end.



Significance: Local Importance

Vulnerability: low

Survial: moderate

Condition: poor

Stability: slow deterioration

Threats to Site: No current significant threats

Recommendations: Maintain in current condition

County HER No:

County Name:

NMR Number:

Other ref:

Photos: Beacons_860286

Monitor date:

14/01/2011

Nat Trust Pref. Number: 860287 Name: Field System, Blaen Glyn Farm, Brecon Beacons

Record Type: monument Monument Type: Field system

Period: UNCERTAIN Grid ref: SN 9746 2072

Eastings: 297461 Northings: 220721

Parish: Glyn Tarrel

Summary: Earth and stone bank field system

Description: A series of earth and stone banks forming a field system of at least three fields at the southern end of the land farmed by Blaen Glyn farm. Each of the banks are approximately 1.4 m wide and up to 0.5 m high with sloping sides and flattish tops. They appear to be possibly associated with building complex 860288.



Significance: Local Importance

Vulnerability: low

Survial: moderate

Condition: fair

Stability: slow deterioration

Threats to Site: No current significant threats

Recommendations: Maintain in current condition

County HER No:

County Name:

NMR Number:

Other ref:

Photos: Beacons_860287

Monitor date: 14/01/2011

Nat Trust Pref. Number: 860288 Name: Structure complex, Blaen Glyn Farm, Brecon Beacons

Record Type: monument Monument Type: Structure complex

Period: POST MEDIEVAL (1540AD-1901AD) Grid ref: SN 9750 2067

Eastings: 297503 Northings: 220674

Parish: Glyn Tarrel

Summary: A complex of ruined buildings alongside a stream

Description: A complex of ruined buildings and a possible small paddock adjacent to a stream. The main building is a three unit stone built building aligned SE – NW and is 19 x 6 m in size. A second smaller structure is situated to the NW 2.6 m x 2.4 m in size with a possible stone platform to the rear. There is also a short length of dry stone wall in the stream bed which presumably acted as a dam. Possibly a farmstead although there appear to be an element of water control system associated with the smaller of the buildings. The buildings and the paddock sit on a large platform built above the stream



Significance: Local Importance

Condition: poor

Vulnerability: medium

Survial: moderate

Stability: slow deterioration

Threats to Site: Tree growing on the feature, some threat from stream

Recommendations: Remove trees, monitor

County HER No: 2253 County Name: Nant y Gerdinen hafod

NMR Number: Other ref:

Photos: Beacon_860288 Monitor date: 14/01/2011

Nat Trust Pref. Number: 860289 Name: Structure III, Blaen Glyn Farm, Brecon Beacons

Record Type: monument Monument Type: Structure

Period: POST MEDIEVAL (1540AD-1901AD) Grid ref: SN 9752 2070

Eastings: 297503 Northings: 220674

Parish: Glyn Tarrel

Summary: Small rectangular structure

Description: A small rectangular structure, 3 x 4 m in size surviving at footing level only. Walls are 0.8 m wide and stand to a maximum height of 0.4 m. Situated close to structure complex 860288 on the opposite bank of a stream.



Significance: Local Importance

Vulnerability: low

Survial: bad

Threats to Site: No current significant threats

Recommendations: Maintain in current condition

County HER No:

County Name:

NMR Number:

Other ref:

Photos: Beacons_860289

Monitor date:

14/01/2011

Condition: fair

Stability: slow deterioration

Nat Trust Pref. Number: 860290 Name: Sheepfold III, Blaen Glyn Farm, Brecon Beacons

Record Type: monument Monument Type: Sheepfold

Period: POST MEDIEVAL (1540AD-1901AD) Grid ref: SN 9757 2066

Eastings: 297572 Northings: 220661

Parish: Glyn Tarrel

Summary: Rectangular sheepfold

Description: A rectangular sheepfold, 7 x 8 m in size with a length of a wall linking this feature to the property boundary wall. The walls are 0.70 m wide and stand to a height of up to 0.8 m. Only two of the walls stand to any height with a third side replaced by a post and wire fence. The site has been re-used for corralling using post and wire fences of which only the posts survive.



Significance: Local Importance

Vulnerability: low

Survival: moderate

Condition: fair

Stability: slow deterioration

Threats to Site: No current significant threats

Recommendations: Maintain in current condition

County HER No:

County Name:

NMR Number:

Other ref:

Photos: Beacons_860290

Monitor date:

14/01/2011

Nat Trust Pref. Number: 860291 Name: Sluice, Blaen Glyn Farm, Brecon Beacons

Record Type: monument Monument Type: Sluice

Period: POST MEDIEVAL (1540AD-1901AD) Grid ref: SN 9756 2077

Eastings: 297562 Northings: 220765

Parish: Glyn Tarrel

Summary: Brick dam with sluice

Description: A sluice across a river assumed to be part of a washing area for animals. A stone wall across the valley with a brick lined sluice gate where the stream flows. The bricks are hand made bricks without frogs of probable 19th century type. A groove in the brickwork suggest that the stream was blocked using a series of boards to regulate the level of the stream behind the dam. Now partly collapses on its northern side the dam wall is 0.6 m wide and up to 1.7 m high.



Significance: Local Importance

Condition: fair

Vulnerability: medium

Survial: moderate

Stability: slow deterioration

Threats to Site: Dam partly washed away, potential for further erosion from river

Recommendations: Monitor

County HER No:

County Name:

NMR Number:

Other ref:

Photos: Beacons_860291

Monitor date:

14/01/2011

Nat Trust Pref. Number: 860292 Name: Pond, Carno Wood, Brecon Beacons

Record Type: monument Monument Type: Pond

Period: POST MEDIEVAL (1540AD-1901AD) Grid ref: SN 9819 2329

Eastings: 298187 Northings: 223285

Parish: Glyn Tarrel

Summary: Man made pond

Description: A man made pond with a bund(dam) along its north, west and eastern sides. The bund is an earth and stone bank approximately 3 m wide and up to 1 m high.



Significance: Local Importance

Vulnerability: low

Survial: good

Condition: good

Stability: stable

Threats to Site: No current significant threats

Recommendations: Maintain in current condition

County HER No:

County Name:

NMR Number:

Other ref:

Photos: Beacons_860292

Monitor date:

17/01/2011

Nat Trust Pref. Number: 860293 Name: Boundary Bank II, Carno Wood, Brecon
Beacons

Record Type: boundary Monument Type: Bank

Period: POST MEDIEVAL (1540AD-1901AD) Grid ref: SN 9847 2317

Eastings: 298465 Northings: 223174

Parish: Glyn Tarrel

Summary: Earth and stone bank

Description: An earth and stone bank, 2 m wide and up to 0.8 m high within Carno Wood. The boundary no longer acts as a boundary. It consists of bank with sloping sides and a flattish top, although there are limited areas with dry stone facing. Trees growing on top of the bank.



Significance: Local Importance

Condition: fair

Vulnerability: low

Survial: moderate

Stability: slow deterioration

Threats to Site: Potential threat from woodland management activities

Recommendations: Avoid disruption during woodland management activities

County HER No:

County Name:

NMR Number:

Other ref:

Photos: Beacons_860293

Monitor date:

17/01/2011

Nat Trust Pref. Number: 860294 Name: Carno Quarry, Carno Wood, Brecon Beacons

Record Type: monument Monument Type: Quarry

Period: POST MEDIEVAL (1540AD-1901AD) Grid ref: SN 9822 2288

Eastings: 298221 Northings: 222876

Parish: Glyn Tarrel

Summary: A series of intercutting quarries

Description: A series of inter-cutting quarried areas running SW - NE for a distance of approximately 75 m along the break of slope south of Carno Wood. The quarry face is a maximum of 5 m high. The material being exploited would appear to be fairly blocky in nature and the spoil would appear to have been tipped over the steep slope to the NW. Wall 860268 runs along the upper limit of the quarried area.



Significance: Local Importance

Condition: good

Vulnerability: low

Survial: good

Stability: slow deterioration

Threats to Site: No current significant threats

Recommendations: Maintain in current condition

County HER No: 26819 County Name: Carno Wood Quarry

NMR Number: Other ref:

Photos: Beacons_860294 Monitor date: 17/01/2011

Nat Trust Pref. Number: 860295 Name: Hut platform north of Y Gym, Brecon
Beacons

Record Type: monument Monument Type: Hut platform

Period: MEDIEVAL (1066AD-1540AD) Grid ref: SN 9835 2281

Eastings: 298345 Northings: 222805

Parish: Glyn Tarrel

Summary: An elongated rectangular structure platform

Description: A platform 11 x 3 m in size, cut into the hillside by about 0.8 m at its SE end. The NW end is built up by a similar height.. Orientated down the slope (SE - NW). May be associated with boundary bank 860296.



Significance: National Importance

Condition: fair

Vulnerability: low

Survial: moderate

Stability: slow deterioration

Threats to Site: Potential for stock damage, no current active erosion

Recommendations: Maintain in current condition

County HER No:

County Name:

NMR Number:

Other ref: BR391

Photos: Beacons_860295

Monitor date:

17/01/2011

Nat Trust Pref. Number: 860296 Name: Boundary bank I, north of Y Gyrn, Brecon Beacons

Record Type: boundary Monument Type: Boundary Bank

Period: UNCERTAIN Grid ref: SN 9837 2277

Eastings: 298374 Northings: 222768

Parish: Glyn Tarrel

Summary: Earth and stone bank

Description: A bank, approximately 2 m wide and up to 0.4 m high with a rounded profile and a slight ditch on one side. Although it is situated on open land near to Hut Platform 860295 it may also be associated with the quarrying activity 860299.



Significance: Local Importance

Vulnerability: low

Survial: moderate

Condition: fair

Stability: slow deterioration

Threats to Site: No current significant threats

Recommendations: Maintain in current condition

County HER No:

County Name:

NMR Number:

Other ref:

Photos: Beacons_860296

Monitor date:

17/01/2011

Nat Trust Pref. Number: 860297 Name: Platform, North of Y Gyrn, Brecon Beacons

Record Type: monument Monument Type: Platform

Period: UNCERTAIN Grid ref: SN 9840 2282

Eastings: 298400 Northings: 222817

Parish: Glyn Tarrel

Summary: Circular platform

Description: A 7 m diameter circular platform cut into the hillslope by up to 1 m to the south. Built up by up to 1 m to the north.



Significance: Local Importance

Condition: fair

Vulnerability: medium

Survial: moderate

Stability: slow deterioration

Threats to Site: Crossed by sheep track, but no active erosion noted

Recommendations: Monitor

County HER No:

County Name:

NMR Number:

Other ref:

Photos: Beacons_860297

Monitor date: 17/01/2011

Nat Trust Pref. Number: 860298 Name: Quarry I, North of Y Gyrn, Brecon Beacons

Record Type: monument Monument Type: Quarry

Period: POST MEDIEVAL (1540AD-1901AD) Grid ref: SN 9846 2283

Eastings: 298456 Northings: 222828

Parish: Glyn Tarrel

Summary: Quarry scoop

Description: A quarry scoop, 15 x 20 m in size with spoil mounds to the NE, a second smaller quarry scoop exists to the south. Depth of main scoop is at least 5 m. The quarries were designed to extract slabby material.



Significance: Local Importance

Condition: fair

Vulnerability: low

Survial: moderate

Stability: slow deterioration

Threats to Site: Sheep track crossing the spoil mounds, but only minimal erosion noted

Recommendations: Maintain in current condition

County HER No:

County Name:

NMR Number:

Other ref:

Photos: Beacons_860298

Monitor date:

17/01/2011

Nat Trust Pref. Number: 860299 Name: Quarry II, North of Y Gyrn, Brecon Beacons

Record Type: monument Monument Type: Quarry

Period: POST MEDIEVAL (1540AD-1901AD) Grid ref: SN 9841 2267

Eastings: 298410 Northings: 222673

Parish: Glyn Tarrel

Summary: Series of intercutting quarry scoops

Description: A series of intercutting quarry scoops stretching for about 200 m along the break of slope of the northern end of Y Gyrn. The spoil from the quarries was dumped on the downhill side and was revetted in places to prevent it spreading into the working area. The quarries are relatively shallow with only a 2 m high working face. Slabby material being exploited.



Significance: Local Importance

Vulnerability: low

Survial: good

Condition: good

Stability: slow deterioration

Threats to Site: No current significant threats

Recommendations: Maintain in current condition

County HER No:

County Name:

NMR Number:

Other ref:

Photos: Beacons_860299

Monitor date:

17/01/2011

Nat Trust Pref. Number: 860300 Name: Track, North of Y Gyrn, Brecon Beacons

Record Type: monument Monument Type: Track

Period: POST MEDIEVAL (1540AD-1901AD) Grid ref: SN 9837 2271

Eastings: 298371 Northings: 222705

Parish: Glyn Tarrel

Summary: Track with a pitched stone surface in places

Description: A trackway, 2 m wide and cut into the hill slope by up to 0.5 m where it crosses the steepest part of the hill slope. In places the track surface has been re-enforced with pitched stones. The track runs through the quarried area 860299, so presumably pre-dated the quarrying activity. It extends into the landscape in both directions so not necessarily associated with the quarrying.



Significance: Local Importance

Condition: fair

Vulnerability: medium

Survial: moderate

Stability: slow deterioration

Threats to Site: Appears to be still in occasional use. There are also the occasional sheep scrape in the edges and slight erosion on the surface

Recommendations: Monitor condition

County HER No:

County Name:

NMR Number:

Other ref:

Photos: Beacons_860300

Monitor date:

17/01/2011

Nat Trust Pref. Number: 860301 Name: Long huts, north of Y Gyrn, Brecon Beacons
Record Type: monument Monument Type: Long huts
Period: MEDIEVAL (1066AD-1540AD) Grid ref: SN 9833 2270
Eastings: 298331 Northings: 222696
Parish: Glyn Tarrel

Summary: Two long huts adjacent to each other

Description: Two directly adjacent structure platforms, one 17 x 5 m and the other 12 x 5 m in size. The platforms are aligned down slope, roughly E-W. Each are cut into the hill slope by approximately 0.5m and are built up at their western end by 0.5 m. Slightly raised banks along the north and south edges. Track 860300 curves around the front face of these huts, appears to respect them.



Significance: National Importance

Condition: fair

Vulnerability: low

Survival: moderate

Stability: slow deterioration

Threats to Site: No current significant threats

Recommendations: Maintain in current condition

County HER No:

County Name:

NMR Number:

Other ref: BR391

Photos: Beacons_860301

Monitor date:

17/01/2011

Nat Trust Pref. Number: 860302 Name: Bank II, north of Y Gyrn, Brecon Beacons
Record Type: boundary Monument Type: Bank
Period: UNCERTAIN Grid ref: SN 9833 2273
Eastings: 298331 Northings: 222732
Parish: Glyn Tarrel

Summary: Short length of earth bank

Description: A short length of earthen bank close to the hut platforms 860301. c. 30 m in length, 1.8 m wide and up to 0.3 m high with a rounded profile.



Significance: Local Importance

Condition: poor

Vulnerability: medium

Survial: bad

Stability: slow deterioration

Threats to Site: Crossed bu numerous sheep runs, although no current active erosion

Recommendations: Maintain in current condition

County HER No:

County Name:

NMR Number:

Other ref:

Photos: Beacons_860302

Monitor date:

17/01/2011

Nat Trust Pref. Number: 860303 Name: Bank III, north west of Y Gyrn, Brecon
Beacons

Record Type: boundary Monument Type: Bank

Period: UNCERTAIN Grid ref: SN 9829 2274

Eastings: 298292 Northings: 222739

Parish: Glyn Tarrel

Summary: Earthen bank

Description: A linear earthen bank with a ditch on its SW side. The bank appears to run through between the two long huts 860301, perhaps associated with drainage and probably post-dating the houses. Bank is 2.2 m wide and up to 0.4 m high. The ditch is a maximum of 1m wide and up to 0.2 m deep.



Significance: Local Importance

Vulnerability: low

Survial: moderate

Condition: fair

Stability: slow deterioration

Threats to Site: No current significant threats

Recommendations: Maintain in current condition

County HER No:

County Name:

NMR Number:

Other ref:

Photos: Beacons_860303

Monitor date:

17/01/2011

Nat Trust Pref. Number: 860304 Name: Bank IV, north west of Y Gym, Brecon
Beacons

Record Type: boundary Monument Type: Bank

Period: UNCERTAIN Grid ref: SN 9832 2261

Eastings: 298322 Northings: 222614

Parish: Glyn Tarrel

Summary: Earthen bank

Description: An earthen bank with a slight ditch along its eastern side. The bank is 2.3 m wide and up to 0.4 m high with a rounded profile. Ditch is 1.3 m wide and up to 0.3 m deep.



Significance: Local Importance

Vulnerability: low

Survial: moderate

Condition: fair

Stability: slow deterioration

Threats to Site: No current significant threats

Recommendations: Maintain in current condition

County HER No:

County Name:

NMR Number:

Other ref:

Photos: Beacons_860304

Monitor date:

17/01/2011

Nat Trust Pref. Number: 860305 Name: Hut platform group, NW of Y Gyrn, Brecon Beacons

Record Type: monument Monument Type: Hut platform group

Period: MEDIEVAL (1066AD-1540AD) Grid ref: SN 9834 2265

Eastings: 298335 Northings: 222654

Parish: Glyn Tarrel

Summary: Hut platform Group with three possible long-houses

Description: A group of three possible hut (Long-house) platforms running across the hill side. One platform is 10 x 5 m in size and is cut into the hillside by 0.5 m at its eastern end and built up by 0.5 m at its western end. The second platform is 12x 7 m and is similarly cut into the hillside at its eastern end and built up at its western end. The third platform is 5 x 5 m in size and is cut into the hillside by 0.4 m, although does not appear to be built up



Significance: National Importance

Vulnerability: low

Survial: moderate

Threats to Site: No current significant threats

Recommendations: Maintain in current condition

County HER No:

County Name:

NMR Number:

Other ref: BR392

Photos: Beacons_860305

Monitor date:

17/01/2011

Condition: fair

Stability: slow deterioration

Nat Trust Pref. Number: 860306 Name: Hut platform group II, NW of Y Gyrn, Brecon
Beacons

Record Type: monument Monument Type: Hut platform group

Period: UNCERTAIN Grid ref: SN 9826 2256

Eastings: 298260 Northings: 222556

Parish: Glyn Tarrel

Summary: Two possible hut platforms in close association

Description: Two indistinct possible platforms. One is 12 x 11 m in size and is cut into the hillside by 1 m and is built up by 0.8 m to the W. Upright stones on the southern side. This platform is crossed by track 860300. The second platform is to the SW and is aligned across the slope (N-S). It is 21 x 4 m in size. This platform may be an effect of the local drainage pattern.



Significance: National Importance

Vulnerability: low

Survival: moderate

Condition: poor

Stability: slow deterioration

Threats to Site: Crossed by track 860300

Recommendations: Maintain in current condition

County HER No:

County Name:

NMR Number:

Other ref: BR393

Photos: Beacons_860306

Monitor date:

17/01/2011

Nat Trust Pref. Number: 860307 Name: Quarry west of Y Gyrn, Brecon Beacons

Record Type: monument Monument Type: Quarry

Period: POST MEDIEVAL (1540AD-1901AD) Grid ref: SN 9805 2153

Eastings: 298053 Northings: 221532

Parish: Glyn Tarrel

Summary: Series of intercutting quarry scoops

Description: A series of intercutting small quarries forming an irregular trench across the hill slope. Spoil heaps are all on the down hill side with areas of stone revetting on the up-hill side of the spoil heaps to keep the spoil away from the working face. One small divorced quarry at the SW end. Max width 6 m, maximum height 5 m.



Significance: Local Importance

Vulnerability: low

Survial: good

Condition: good

Stability: stable

Threats to Site: No current significant threats

Recommendations: Maintain in current condition

County HER No:

County Name:

NMR Number:

Other ref:

Photos: Beacons_860307

Monitor date:

17/01/2011

Nat Trust Pref. Number: 860308 Name: Boundary Marker, Twyn y Neuadd, Brecon Beacons

Record Type: monument Monument Type: Boundary Marker

Period: POST MEDIEVAL (1540AD-1901AD) Grid ref: SO 0224 1837

Eastings: 302240 Northings: 218371

Parish: Llanfrynach

Summary: Upright stone block inscribed CH

Description: Probable boundary marker consisting of a small upright stone, 0.3 x 0.16 x 0.6 m in size which is engraved with the letters "CH" on its eastern face. There are a series of smaller stones packing the area around the base of the stone covering the area of 0.8 x 0.8 m.



Significance: Local Importance

Vulnerability: low

Survial: good

Condition: good

Stability: stable

Threats to Site: No current significant threats

Recommendations: Maintain in current condition

County HER No: 26369 County Name: Gwaun Taf S inscribed stone

NMR Number: 160357 Other ref:

Photos: Beacons_860308 Monitor date: 18/01/2011

Nat Trust Pref. Number: 860309 Name: Sheep pen Tywn y Neuadd, Brecon Beacons

Record Type: monument Monument Type: Sheep pen

Period: POST MEDIEVAL (1540AD-1901AD) Grid ref: SO 0251 1844

Eastings: 302507 Northings: 218435

Parish: Llanfrynach

Summary: Small stone built sheep pen

Description: A small stone built sheep pen located on a stream bank. Dry stone walls up to 0.5 m wide surviving to a height of 0.3 m form a structure with an internal area of 2 x 4 m. The stream side edge has been completely destroyed. Located outside the NT property boundary.



Significance: Local Importance

Condition: poor

Vulnerability: medium

Survial: bad

Stability: slow deterioration

Threats to Site: Potential erosion from stream

Recommendations: Maintain in current condition

County HER No:

County Name:

NMR Number:

Other ref:

Photos: Beacons_860309

Monitor date:

18/01/2011

Nat Trust Pref. Number: 860310 Name: Ring Cairn I, Tywn y Neuadd, Brecon
Beacons

Record Type: monument Monument Type: Ring Cairn

Period: BRONZE AGE (2500BC-700BC) Grid ref: SO 0252 1845

Eastings: 302515 Northings: 218448

Parish: Llanfrynach

Summary: Ring Cairn

Description: A near circular emplacement of stones consisting of loose stones placed around the circle. 4 x 5 m in size with the width of the stone ring being 1.1 m . The basal stones are earth fast and include some pitched stones. It is possible that this feature may have been re-used as a rough sheep pen. Located outside the NT property boundary.



Significance: Regional Importance

Condition: good

Vulnerability: low

Survial: good

Stability: stable

Threats to Site: No current significant threats

Recommendations: Maintain in current condition

County HER No:

County Name:

NMR Number:

Other ref:

Photos: Beacons_860310

Monitor date: 18/01/2011

Nat Trust Pref. Number: 860311 Name: Sheep Pen II Twyn y Neuadd, Brecon Beacons
Record Type: monument Monument Type: Sheep Pen
Period: POST MEDIEVAL (1540AD-1901AD) Grid ref: SO 0252 1843
Eastings: 302518 Northings: 218431
Parish: Llanfrynach

Summary: Rectangular stone built sheep pen

Description: A rectangular stone built sheep pen situated adjacent to a stream. Dry stone walling 0.7 m wide and up to 0.8 m high surround a pen 1.6 x 3.6 m in size. The wall at the north end has collapsed. Located outside the NT property boundary.



Significance: Local Importance

Vulnerability: low

Survial: moderate

Threats to Site: Potential for stream erosion

Recommendations: Maintain in current condition

County HER No:

County Name:

NMR Number:

Other ref:

Photos: Beacons_860311

Monitor date:

18/01/2011

Condition: fair

Stability: slow deterioration

Nat Trust Pref. Number: 860312 Name: Ring Cairn II, Tywn y Neuadd, Brecon
Beacons

Record Type: monument Monument Type: Ring Cairn

Period: BRONZE AGE (2500BC-700BC) Grid ref: SO 0239 1853

Eastings: 302392 Northings: 218532

Parish: Llanfrynach

Summary: Ring Cairn

Description: A 6 m diameter, roughly circular stone
emplacement rather curiously sited on a
slight slope. The ring of stones is 1.4 m
wide with the stones being partly earth fast
and includes some pitched stones.



Significance: Regional Importance

Vulnerability: low

Survial: good

Condition: fair

Stability: slow deterioration

Threats to Site: No current significant threats

Recommendations: Maintain in current condition

County HER No:

County Name:

NMR Number:

Other ref:

Photos: Beacons_860312

Monitor date: 18/01/2011

Nat Trust Pref. Number: 860313 Name: Sheepfold, Tywn y Neuadd, Brecon
Record Type: monument Monument Type: Sheepfold
Period: POST MEDIEVAL (1540AD-1901AD) Grid ref: SO 0239 18856
Eastings: 302393 Northings: 218556
Parish: Llanfrynach

Summary: Irregularly shaped sheep fold

Description: Sheep fold consisting of a a single cell approximately 4 m square with an attached pen 1.8 x 1.6 m in size and an entrance passageway. One of the passage way walls is 4 m long and the other 6 m long. The pen is separated from the main cell by an upright slab. There is also a detached collapsed pen to the south. Walls 0.7 m wide and up to 0.7 m high



Significance: Local Importance

Vulnerability: low

Survial: moderate

Condition: poor

Stability: slow deterioration

Threats to Site: No current significant threats

Recommendations: Maintain in current condition

County HER No:

County Name:

NMR Number:

Other ref:

Photos: Beacons_860313

Monitor date:

18/01/2011

Nat Trust Pref. Number: 860314 Name: Ring Cairn III, Tywn y Neuadd

Record Type: monument Monument Type: Ring Cairn

Period: BRONZE AGE (2500BC-700BC) Grid ref: SO 0239 1860

Eastings: 302391 Northings: 218597

Parish: Llanfrynach

Summary: Ring Cairn

Description: 5 m in diameter this ring of stones is 1 m wide. The majority of stones are earth fast and include some pitched stones.



Significance: Regional Importance

Condition: good

Vulnerability: low

Survial: good

Stability: stable

Threats to Site: No current significant threats

Recommendations: Maintain in current condition

County HER No: 50183 County Name: Twyn Y Neuadd Shelter

NMR Number: 154968 Other ref:

Photos: Beacons_860314 Monitor date: 18/01/2011

Nat Trust Pref. Number: 860315 Name: Sheep Pen III, Twyn y Neuadd, Brecon
Beacons

Record Type: monument Monument Type: Sheep pen

Period: POST MEDIEVAL (1540AD-1901AD) Grid ref: SO 0238 1861

Eastings: 302378 Northings: 218609

Parish: Llanfrynach

Summary: Rectangular sheep pen

Description: Rectangular sheep pen, 2.8 m x 1.7 m in size defined by dry stone walls 0.6 m wide and up to 0.8 m high. The structure is rather collapsed in places.



Significance: Local Importance

Vulnerability: low

Survial: moderate

Condition: poor

Stability: slow deterioration

Threats to Site: No current significant threats

Recommendations: Maintain in current condition

County HER No: 50185 County Name: Twyn Y Neuadd Hut V

NMR Number: 154970 Other ref:

Photos: Beacons_860315 Monitor date: 18/01/2011

Nat Trust Pref. Number: 860316 Name: Mound, Gwaun Taf, Brecon Beacons
Record Type: monument Monument Type: Mound
Period: UNCERTAIN Grid ref: SO 0124 2041
Eastings: 301241 Northings: 220411
Parish: Llanfrynach

Summary: Oval earth mound

Description: Oval earth mound 5 x 3 m in size, reaching a maximum height of 1 m. This mound is isolated in the NW end of Gwaun Taf.



Significance: Regional Importance

Vulnerability: low

Survial: good

Condition: good

Stability: stable

Threats to Site: No current significant threats

Recommendations: Maintain in current condition

County HER No:

County Name:

NMR Number:

Other ref:

Photos: Beacons_860316

Monitor date:

18/01/2011

Nat Trust Pref. Number: 860317 Name: Sheepfold, Blaen Taf Fachan, Brecon Beacons

Record Type: monument Monument Type: Sheepfold

Period: POST MEDIEVAL (1540AD-1901AD) Grid ref: SO 0169 2063

Eastings: 301685 Northings: 220625

Parish: Llanfrynach

Summary: Sub-rectangular sheepfold

Description: A sub-rectangular sheepfold 7 x 5 m in size with a small, later, pen 2.4 x 2.2 m in the centre. The walls are 0.3 m wide and up to 0.4 m high. The structure only survives at footing level with some of the stones being re-used to create a sheep pen in the centre. The sheepfold is directly adjacent to the stream, with the stream side wall having been lost to erosion.



Significance: Local Importance

Vulnerability: medium Survival: moderate

Threats to Site: Potential for further damage from stream

Recommendations: Maintain in current condition

County HER No: County Name:

NMR Number: Other ref:

Photos: Beacons_860317 Monitor date: 18/01/2011

Condition: fair

Stability: slow deterioration

Nat Trust Pref. Number: 860318 Name: Structure, Blaen Taf Fachan, Brecon Beacons

Record Type: monument Monument Type: Structure

Period: POST MEDIEVAL (1540AD-1901AD) Grid ref: SO 0171 2057

Eastings: 301707 Northings: 220570

Parish: Llanfrynach

Summary: Sub-rectangular structure

Description: A sub-rectangular stone built structure,
completely collapsed and difficult to define.
Wall have a maximum height of 0.6 m.
Located directly adjacent to the stream.



Significance: Local Importance

Condition: poor

Vulnerability: low

Survial: bad

Stability: slow deterioration

Threats to Site: No current significant threats

Recommendations: Maintain in current condition

County HER No:

County Name:

NMR Number:

Other ref:

Photos: Beacons_860318

Monitor date:

18/01/2011

Nat Trust Pref. Number: 860319 Name: Sheepfold II, Blaen Taf Fachan, Brecon Beacons

Record Type: monument Monument Type: Sheepfold

Period: POST MEDIEVAL (1540AD-1901AD) Grid ref: SO 0193 2042

Eastings: 301928 Northings: 220419

Parish: Llanfrynach

Summary: Rectangular sheepfold

Description: A rectangular sheepfold located directly adjacent to a stream. The structure incorporated a pen 1.3 x 0.7 m in size at the northern end of the main pen which is 5 x 8 m in size. Constructed of dry stone walling 0.7 m wide and up to 1 m high. The southern end is completely lost. The structure sits on a stone built platform which is up to 0.8 m above the stream bed. This could be part of an earlier structure.



Significance: Local Importance

Condition: fair

Vulnerability: medium

Survial: moderate

Stability: slow deterioration

Threats to Site: Potential for further damage from stream

Recommendations: Maintain in current condition

County HER No: 26461 County Name: Gwaun Perfedd hut I

NMR Number: 160446 Other ref:

Photos: Beacons_860319 Monitor date: 18/01/2011

Nat Trust Pref. Number: 860320 Name: Sheep pen, Blaen Taf Fachan, Brecon Beacons

Record Type: monument Monument Type: Sheep pen

Period: POST MEDIEVAL (1540AD-1901AD) Grid ref: SO 0191 2040

Eastings: 301909 Northings: 220404

Parish: Llanfrynach

Summary: Small stone built sheep pen

Description: A small stone built sheep pen, 4 x 3 m in size, surviving as very tumbled wall only. Situated adjacent to a stream, close to sheepfold 860319.



Significance: Local Importance

Vulnerability: low

Survial: bad

Condition: poor

Stability: slow deterioration

Threats to Site: Potential for further damage from stream

Recommendations: Maintain in current condition

County HER No:

County Name:

NMR Number:

Other ref:

Photos: Brecons_860320

Monitor date: 18/01/2011

Nat Trust Pref. Number: 860321 Name: Sheepfold III, Blaen Taf Fachan, Brecon Beacons

Record Type: monument Monument Type: Sheepfold

Period: POST MEDIEVAL (1540AD-1901AD) Grid ref: SO 0188 2040

Eastings: 301880 Northings: 220396

Parish: Llanfrynach

Summary: Rectangular sheepfold

Description: A rectangular sheepfold, 10 x 5 m in size with a large cell and a pen 1.9 x 1.4 m in size at one end. The sheepfold is constructed of denuded dry stone walls, 0.6 m wide and 0.7 m high. There is a short guide wall at the northern end. The structure sits on a platform which may be the remains of an earlier structure. Located adjacent to a natural pool suggest this may be a sheep washing station.



Significance: Local Importance

Condition: fair

Vulnerability: low

Survial: moderate

Stability: slow deterioration

Threats to Site: No current significant threats

Recommendations: Maintain in current condition

County HER No: 26460 County Name: Gwaun Taf N hut

NMR Number: 160445 Other ref:

Photos: Beacons_860321 Monitor date: 18/01/2011

Nat Trust Pref. Number: 860322 Name: Sheep pen II, Blaen Taf Fachan, Brecon
Beacons

Record Type: monument Monument Type: Sheep pen

Period: POST MEDIEVAL (1540AD-1901AD) Grid ref: SO 0191 2036

Eastings: 301913 Northings: 220360

Parish: Llanfrynach

Summary: Small stone built sheep pen

Description: A small, rectangular, stone built sheep pen
2.4 x 1.8 m in size with dry stone walling
0.7 m wide and up to 0.5 m high, but
largely collapsed. Adjacent to 860323.



Significance: Local Importance

Vulnerability: low

Survial: moderate

Condition: fair

Stability: slow deterioration

Threats to Site: No current significant threats

Recommendations: Maintain in current condition

County HER No:

County Name:

NMR Number:

Other ref:

Photos: Beacons_860322

Monitor date: 18/01/2011

Nat Trust Pref. Number: 860323 Name: Sheep pen III, Blaen Taf Fachan, Brecon
Beacons

Record Type: monument Monument Type: Sheep pen

Period: POST MEDIEVAL (1540AD-1901AD) Grid ref: SO 0192 2035

Eastings: 301921 Northings: 220347

Parish: Llanfrynach

Summary: Small stone built sheep pen

Description: A small stone built sheep pen, 1.7 x 2.2 m in size, defined by a wall/bank 0.5 m wide and up to 0.4 m high. The pen sits on the corner of a larger and earlier platform 860324.



Significance: Local Importance

Vulnerability: low

Survial: moderate

Condition: fair

Stability: slow deterioration

Threats to Site: No current significant threats

Recommendations: Maintain in current condition

County HER No:

County Name:

NMR Number:

Other ref:

Photos: Beacons_860323

Monitor date: 18/01/2011

Nat Trust Pref. Number: 860324 Name: Platform, Blaen Taf Fachan, Brecon Beacons

Record Type: monument Monument Type: Platform

Period: UNCERTAIN Grid ref: SO 0191 2036

Eastings: 301909 Northings: 220357

Parish: Llanfrynach

Summary: Large rectangular platform

Description: A large rectangular platform, 10 x 6 m in size edged by large stones, although it was not possible to define any remains of walls. Located adjacent to a stream. A post-medieval sheep pen (860323) is built on one corner



Significance: Local Importance

Vulnerability: low

Survial: bad

Threats to Site: No current significant threats

Recommendations: Maintain in current condition

County HER No:

County Name:

NMR Number:

Other ref:

Photos: Beacons_860324

Monitor date:

18/01/2011

Condition: poor

Stability: slow deterioration

Nat Trust Pref. Number: 860325 Name: Sheepfold IV, Blaen Taf Fachan, Brecon
Beacons

Record Type: monument Monument Type: Sheepfold

Period: POST MEDIEVAL (1540AD-1901AD) Grid ref: SO 0192 2034

Eastings: 301917 Northings: 220338

Parish: Llanfrynach

Summary: Rectangular sheepfold

Description: A rectangular sheepfold 7 x 4 m in size with a side pen 3 x 4 m in size at the SE side and a separated pen 3 x 2 m in size also to the east. The main pen sits on an earlier platform which is 1.5 m longer than the pen. The walls are 0.5 m thick and up to 0.8 m high.



Significance: Local Importance

Vulnerability: low

Survial: bad

Condition: poor

Stability: slow deterioration

Threats to Site: No current significant threats

Recommendations: Maintain in current condition

County HER No:

County Name:

NMR Number:

Other ref:

Photos: Beacons_860325

Monitor date:

18/01/2011

Nat Trust Pref. Number: 860326 Name: Sheep pen IV, Blaen Taf Fachan, Brecon
Beacons

Record Type: monument Monument Type: Sheep pen

Period: POST MEDIEVAL (1540AD-1901AD) Grid ref: SO 0195 2034

Eastings: 301949 Northings: 220339

Parish: Llanfrynach

Summary: Small sub-rectangular sheep pen

Description: A small, sub-rectangular sheep pen utilising the natural hill slope to the east as one side. Covering an area 3 x 3 m in size the remaining sides are defined by very rough dry stone walls 0.5 m wide and up to 0.5 m high. Very tumbled.



Significance: Local Importance

Vulnerability: low

Survial: bad

Condition: poor

Stability: slow deterioration

Threats to Site: No current significant threats

Recommendations: Maintain in current condition

County HER No:

County Name:

NMR Number:

Other ref:

Photos: Beacons_860326

Monitor date: 18/01/2011

Nat Trust Pref. Number: 860327 Name: Sheepfold V, Blaen Taf Fachan, Brecon
Beacons

Record Type: monument Monument Type: Sheepfold

Period: POST MEDIEVAL (1540AD-1901AD) Grid ref: SO 0212 2001

Eastings: 302123 Northings: 220012

Parish: Llanfrynach

Summary: Sub-rectangular stone built sheepfold

Description: A sub-rectangular stone built sheepfold 6 x 5.5 m in size defined by dry stone walls 0.6 m wide and 1.1 m high. There is a 5 m length of guide wall of the northern side. The eastern wall, adjacent to the stream has collapsed.



Significance: Local Importance

Vulnerability: low

Survial: moderate

Condition: poor

Stability: slow deterioration

Threats to Site: No current significant threats

Recommendations: Maintain in current condition

County HER No:

County Name:

NMR Number:

Other ref:

Photos: Beacons_860327

Monitor date: 18/01/2011

Nat Trust Pref. Number: 860328 Name: Structure II, Blaen Taf Fachan, Brecon Beacons

Record Type: monument Monument Type: Structure

Period: POST MEDIEVAL (1540AD-1901AD) Grid ref: SO 0212 1999

Eastings: 302137 Northings: 219993

Parish: Llanfrynach

Summary: Rectangular structure

Description: A rectangular structure 6 x 4 m in size surviving as earth fast footings only, 0.8 m thick.



Significance: Local Importance

Vulnerability: low

Survial: bad

Condition: poor

Stability: slow deterioration

Threats to Site: No current significant threats

Recommendations: Maintain in current condition

County HER No: 80410 County Name: Blaen Taf Fechan hut II

NMR Number: Other ref:

Photos: Beacons 860328 Monitor date: 18/01/2011

Nat Trust Pref. Number: 860329 Name: Sheep pen V, Blaen Taf Fachan, Brecon
Beacons

Record Type: monument Monument Type: Sheep pen

Period: POST MEDIEVAL (1540AD-1901AD) Grid ref: SO 0227 1990

Eastings: 302271 Northings: 219899

Parish: Llanfrynach

Summary: Small roughly constructed sheep pen

Description: A small roughly constructed sheep pen,
constructed partly against natural boulders,
now much collapsed. Dry stone walls 0.7 m
wide and 0.5 m high. Structure 3 x 4 m in
size.



Significance: Local Importance

Vulnerability: low

Survival: moderate

Condition: fair

Stability: slow deterioration

Threats to Site: No current significant threats

Recommendations: Maintain in current condition

County HER No:

County Name:

NMR Number:

Other ref:

Photos: Beacons_860329

Monitor date: 18/01/2011

Nat Trust Pref. Number: 860330 Name: Sheepfold, Upper Neuadd, Brecon Beacons
Record Type: monument Monument Type: Sheepfold
Period: POST MEDIEVAL (1540AD-1901AD) Grid ref: SO 0268 1885
Eastings: 302684 Northings: 218847
Parish: Llanfrynach

Summary: Elongated rectangular sheepfold with two cells

Description: An elongated rectangular sheepfold with two cells, one 6 x 5 m in size and the other 5 x 5 m. defined by dry stone walls 0.6 m thick and up to 0.5 m high. Much tumbled. The sheepfold appears to sit on a slight platform cut into the hill slope. Located just outside the NT property boundary.



Significance: Local Importance

Vulnerability: low

Threats to Site: No current significant threats

Recommendations: Maintain in current condition

County HER No:

NMR Number:

Photos: Beacons_860330

Survial: moderate

County Name:

Other ref:

Monitor date:

Condition: fair

Stability: slow deterioration

18/01/2011

Nat Trust Pref. Number: 860331 Name: Walker's Cairn, Upper Neuadd, Brecon
Beacons

Record Type: monument Monument Type: Walker's cairn

Period: MODERN (1901AD-AD) Grid ref: SO 0269 1878

Eastings: 302686 Northings: 218783

Parish: Llanfrynach

Summary: Small pile of stones

Description: A modern walker's cairn approximately
1.5 m in diameter and 0.7 m high sitting on
the NE corner of a sheep pen 860332. Located
just outside the NT property boundary



Significance: Minimal Importance

Condition: good

Vulnerability: low

Survival: good

Stability: stable

Threats to Site: No current significant threats

Recommendations: Maintain in current condition

County HER No:

County Name:

NMR Number:

Other ref:

Photos: Beacons_860331

Monitor date:

18/01/2011

Nat Trust Pref. Number: 860332 Name: Sheep pen Upper Neuadd, Brecon Beacons

Record Type: monument Monument Type: Sheep pen

Period: POST MEDIEVAL (1540AD-1901AD) Grid ref: SO 0267 1878

Eastings: 302686 Northings: 218782

Parish: Llanfrynach

Summary: Rectangular sheep pen

Description: A rectangular sheep pen, 4 x 2 m in size, cut into the slope slightly to the west. Defined by tumbled dry stone walls 0.6 m thick and up to 0.8 m high. Located just outside the NT property boundary



Significance: Local Importance

Vulnerability: low

Survial: moderate

Condition: poor

Stability: slow deterioration

Threats to Site: No current significant threats

Recommendations: Maintain in current condition

County HER No:

County Name:

NMR Number:

Other ref:

Photos: Beacons_860332

Monitor date:

18/01/2011

Nat Trust Pref. Number: 860333 Name: Cairn, Nant Yr Hen Heol, Brecon Beacons

Record Type: monument Monument Type: Cairn

Period: BRONZE AGE (2500BC-700BC) Grid ref: SO 0288 1950

Eastings: 302883 Northings: 219504

Parish: Llanfrynach

Summary: Low circular cairn

Description: Near circular low, stone cairn 6 x 5 m in size and 0.6 m high, now largely turf covered. The centre of the mound has been disturbed by the construction of a modern walker's cairn which is 2 m in diameter and 0.7 m high.



Significance: Regional Importance

Condition: fair

Vulnerability: medium

Survial: moderate

Stability: slow deterioration

Threats to Site: Potential for further damage from the walker's cairn

Recommendations: Discourage extension of walker's cairn

County HER No: 3290 County Name: Nant yr Hen Heol Cairn

NMR Number: 142782 Other ref:

Photos: Beacons_860333 Monitor date: 19/01/2011

Nat Trust Pref. Number: 860334 Name: Boundary bank, Upper Neuadd Reservoir,
Brecon Beacons

Record Type: boundary Monument Type: Boundary bank

Period: POST MEDIEVAL (1540AD-1901AD) Grid ref: SO 0257 1938

Eastings: 302569 Northings: 219381

Parish: Llanfrynach

Summary: Earthen boundary bank

Description: An earth bank along the property boundary south of Gwaun Perfedd. The bank is 1.1 m wide and up to 0.3 m high with trees planted along the top of the bank. Some of these had been cut and laid to form a hedge which has now grown out. The profile is very uneven because of the level of erosion in places.



Significance: Local Importance

Condition: poor

Vulnerability: low

Survial: moderate

Stability: slow deterioration

Threats to Site: Along the boundary, potential for damage from fence maintainance

Recommendations: Maintain in current condition

County HER No:

County Name:

NMR Number:

Other ref:

Photos: Beacons_860334

Monitor date:

19/01/2011

Nat Trust Pref. Number: 860335 Name: Structure III, Blaen Taf Fachan, Brecon Beacons

Record Type: monument Monument Type: Structure

Period: POST MEDIEVAL (1540AD-1901AD) Grid ref: SO 0253 1955

Eastings: 302525 Northings: 219548

Parish: Llanfrynach

Summary: Small square structure

Description: A small square structure 3 x 3 m in size defined by a low, turf covered stony bank 0.8 m wide. The structure is aligned with 860336 to which it may be related. There are also other similar structure in the immediate area on the stream bank.



Significance: Local Importance

Condition: poor

Vulnerability: low

Survial: moderate

Stability: slow deterioration

Threats to Site: No current significant threats

Recommendations: Maintain in current condition

County HER No: 50358 County Name: Blaen Taf Fechan house III

NMR Number: 155094 Other ref:

Photos: Beacons_860335 Monitor date: 19/01/2011

Nat Trust Pref. Number: 860336 Name: Structure IV, Blaen Taf Fachan, Brecon
Beacons

Record Type: monument Monument Type: Structure

Period: POST MEDIEVAL (1540AD-1901AD) Grid ref: SO 0252 1956

Eastings: 302524 Northings: 219561

Parish: Llanfrynach

Summary: Rectangular structure

Description: A rectangular structure, 10 x 3 m in size with two equal sized cells. Turfed stone banks, 0.8 m wide and up to 0.3 m high include some stones set on end. Aligned with 860335. Located with a group of similar structures on the stream bank.



Significance: Local Importance

Condition: fair

Vulnerability: low

Survial: moderate

Stability: slow deterioration

Threats to Site: No current significant threats

Recommendations: Maintain in current condition

County HER No: 50358 County Name: Blaen Taf Fechan house III

NMR Number: 155094 Other ref:

Photos: Beacons_860336 Monitor date: 19/01/2011

Nat Trust Pref. Number: 860337 Name: Structure V, Blaen Taf Fachan, Brecon
Beacons

Record Type: monument Monument Type: Structure

Period: POST MEDIEVAL (1540AD-1901AD) Grid ref: SO 0251 1957

Eastings: 302505 Northings: 219573

Parish: Llanfrynach

Summary: Rectangular structure

Description: A rectangular structure 9 x 5 m in size with no internal divisions. Defined by turfed stone walls 0.7 m wide and up to 0.4 m high. Collapsed stone feature suggest walls were higher. Located with a group of similar structures on the stream bank.



Significance: Local Importance

Vulnerability: low

Survial: moderate

Condition: fair

Stability: slow deterioration

Threats to Site: No current significant threats

Recommendations: Maintain in current condition

County HER No: 50357 County Name: Blaen Taf Fechan house II

NMR Number: 155093 Other ref:

Photos: Beacons_860337 Monitor date: 19/01/2011

Nat Trust Pref. Number: 860338 Name: Sheep Pen I, Blaen Taf Fechan, Brecon
Beacons

Record Type: monument Monument Type: Pen

Period: POST MEDIEVAL (1540AD-1901AD) Grid ref: SO 0251 1958

Eastings: 302507 Northings: 219578

Parish: Llanfrynach

Summary: Small stone pen

Description: Small stone pen built directly adjacent to structure 860337. 2 x 1.3 m in size it is defined by collapsed dry stone walls 0.3 m thick and 0.2 m high.



Significance: Local Importance

Vulnerability: low

Survial: moderate

Condition: fair

Stability: slow deterioration

Threats to Site: No current significant threats

Recommendations: Maintain in current condition

County HER No:

County Name:

NMR Number:

Other ref:

Photos: Beacons_860338

Monitor date:

19/01/2011

Nat Trust Pref. Number: 860339 Name: Structure VI, Blaen Taf Fachan, Brecon
Beacons

Record Type: monument Monument Type: Structure

Period: POST MEDIEVAL (1540AD-1901AD) Grid ref: SO 0251 1959

Eastings: 302509 Northings: 219588

Parish: Llanfrynach

Summary: Small rectangular structure

Description: Small rectangular structure, 3 x 2.5 m in size directly adjacent to structure 860340. Not possible to define the walls which have completely collapsed into the centre of the feature.



Significance: Local Importance

Vulnerability: low

Survial: moderate

Condition: poor

Stability: slow deterioration

Threats to Site: No current significant threats

Recommendations: Maintain in current condition

County HER No:

County Name:

NMR Number:

Other ref:

Photos: Beacons_860339

Monitor date:

19/01/2011

Nat Trust Pref. Number: 860340 Name: Sheepfold VI, Blaen Taf Fechan, Brecon
Beacons

Record Type: monument Monument Type: Sheepfold

Period: POST MEDIEVAL (1540AD-1901AD) Grid ref: SO 0251 1960

Eastings: 302508 Northings: 219601

Parish: Llanfrynach

Summary: Sub-rectangular sheepfold

Description: A sub-rectangular sheepfold 2 x 4 m in size with a short length of guide wall to the west extending for 5 m. The guide wall is 1 m wide and 0.25 m high. The stoney bank defining the fold is 1 m wide and 0.5 m high.



Significance: Local Importance

Vulnerability: low

Survial: moderate

Condition: poor

Stability: slow deterioration

Threats to Site: No current significant threats

Recommendations: Maintain in current condition

County HER No:

County Name:

NMR Number:

Other ref:

Photos: Beacons_860340

Monitor date:

19/01/2011

Nat Trust Pref. Number: 860341 Name: Structure VII, Blaen Taf Fachan, Brecon Beacons

Record Type: monument Monument Type: Structure

Period: POST MEDIEVAL (1540AD-1901AD) Grid ref: SO 0249 1959

Eastings: 302485 Northings: 219592

Parish: Llanfrynach

Summary: Sub-square structure

Description: Sub-square structure with a possible entrance to the north. 3 x 3 m in size. Stone banks, turf covered 0.9 m thick and 0.3 m high.



Significance: Local Importance

Vulnerability: medium

Survial: moderate

Condition: fair

Stability: slow deterioration

Threats to Site: Quad bike tracks pass close by the site

Recommendations: Maintain in current condition

County HER No:

County Name:

NMR Number:

Other ref:

Photos: Beacons_860341

Monitor date:

19/01/2011

Nat Trust Pref. Number: 860342 Name: Sheep Pen II, Blaen Taf Fachan, Brecon
Beacons

Record Type: monument Monument Type: Sheep pen

Period: POST MEDIEVAL (1540AD-1901AD) Grid ref: SO 0242 1967

Eastings: 302420 Northings: 219665

Parish: Llanfrynach

Summary: Rectangular stone built sheep pen

Description: A rectangular stone built pen 4 x 3 m in size surrounded by dry stone walls 0.7 thick and 0.3 m high. The walls are very tumbled. Located on a stream bank.



Significance: Local Importance

Vulnerability: low

Survial: bad

Condition: poor

Stability: slow deterioration

Threats to Site: No current significant threats

Recommendations: Maintain in current condition

County HER No:

County Name:

NMR Number:

Other ref:

Photos: Beacons_860342

Monitor date: 19/01/2011

Nat Trust Pref. Number: 860343 Name: Sheep Pen IV, Blaen Taf Fachan, Brecon Beacons

Record Type: monument Monument Type: Sheep pen

Period: POST MEDIEVAL (1540AD-1901AD) Grid ref: SO 0241 1968

Eastings: 302413 Northings: 219681

Parish: Llanfrynach

Summary: Rectangular stone built sheep pen

Description: A rectangular sheep pen with an internal measurement of 4 x 1.3 m with collapsed walls 0.6 m thick and up to 0.6 m high. The eastern edge, adjacent to a stream has collapsed into the adjacent stream.



Significance: Local Importance

Vulnerability: low

Survial: moderate

Threats to Site: Potential threat from the adjacent stream

Recommendations: Maintain in current condition

County HER No:

County Name:

NMR Number:

Other ref:

Photos: Beacons_860343

Monitor date: 19/01/2011

Condition: fair

Stability: slow deterioration

Nat Trust Pref. Number: 860344 Name: Sheepfold VII, Blaen Taf Fachan, Brecon
Beacons

Record Type: monument Monument Type: Sheepfold

Period: POST MEDIEVAL (1540AD-1901AD) Grid ref: SO 0234 1980

Eastings: 302343 Northings: 219802

Parish: Llanfrynach

Summary: Large two celled sheepfold

Description: A large two celled sheepfold with an eastern cell 6 x 11.5 m in size and a western cell 8 x 10 m in size. There is a guide wall extending from the western end leading towards the stream by 6 m. The walls for the most part were 0.9 m thick and 1.6 m high. The most easterly wall has some collapse.



Significance: Local Importance

Condition: fair

Vulnerability: low

Survial: good

Stability: slow deterioration

Threats to Site: Potentail threat from the adjacent stream. Used by walkers for shelter and the lighting of fires

Recommendations: Discourage the lighting of fires

County HER No:

County Name:

NMR Number:

Other ref:

Photos: Beacons_860344

Monitor date:

19/01/2011

Nat Trust Pref. Number: 860345 Name: Structure VIII, Blaen Taf Fachan, Brecon
Beacons

Record Type: monument Monument Type: Structure

Period: POST MEDIEVAL (1540AD-1901AD) Grid ref: SO 0233 1981

Eastings: 302325 Northings: 219811

Parish: Llanfrynach

Summary: Rectangular structure with possible fireplace

Description: A rectangular structure 8 x 5 m in size with the hint of a fireplace at its northern end. The turf covered walls are 0.8 m wide along the lateral wall and either 1.2 or 1.4 m thick at the gable ends. They reach a height of 1.3 m. Areas of tumbled stone to the west and north. This building may have been used as a source of stone for the adjacent sheepfold 860344.



Significance: Local Importance

Vulnerability: medium

Survial: bad

Condition: poor

Stability: slow deterioration

Threats to Site: Potential threat from the adjacent stream

Recommendations: Maintain in current condition

County HER No: 80407 County Name: Ffald Newydd Long hut

NMR Number: Other ref:

Photos: Beacons_860345 Monitor date: 19/01/2011

Nat Trust Pref. Number: 860346 Name: Standing Stone, Blaen Taf fachan, Brecon Beacons

Record Type: monument Monument Type: Standing Stone

Period: UNCERTAIN Grid ref: SO 0221 1995

Eastings: 302214 Northings: 219953

Parish: Llanfrynach

Summary: Small standing stone.

Description: A standing stone 0.25 x 0.13 x 0.7 m in size. Possibly a boundary marker.



Significance: Local Importance

Condition: fair

Vulnerability: low

Survial: moderate

Stability: slow deterioration

Threats to Site: No current significant threats

Recommendations: Maintain in current condition

County HER No:

County Name:

NMR Number:

Other ref:

Photos: Beacons_860346

Monitor date: 19/01/2011

Nat Trust Pref. Number: 860347 Name: Structure, Gwaun Perfedd, Brecon Beacons
Record Type: monument Monument Type: Structure
Period: POST MEDIEVAL (1540AD-1901AD) Grid ref: SO 0260 1974
Eastings: 302602 Northings: 219744
Parish: Llanfrynach

Summary: Sub-rectangular structure

Description: Turf covered walls/banks defining an area 4 x 2 m in size. The walls are 1.2 m wide and 0.5 m high. The entrance is defined by an upright slab. Located close to a stream in a group of similar structures.



Significance: Local Importance

Vulnerability: low

Threats to Site: No current significant threats

Recommendations: Maintain in current condition

County HER No:

NMR Number:

Photos: Beacons_860347

Survial: moderate

County Name:

Other ref:

Monitor date:

Condition: fair

Stability: slow deterioration

19/01/2011

Nat Trust Pref. Number: 860348 Name: Structure II, Gwaun Perfedd, Brecon Beacons

Record Type: monument Monument Type: Structure

Period: POST MEDIEVAL (1540AD-1901AD) Grid ref: SO 0260 1972

Eastings: 302602 Northings: 219724

Parish: Llanfrynach

Summary: Rectangular structure

Description: A rectangular structure 6 x 4.5 m in size with the hint of a fireplace at the south end and an entrance to the east. The walls are 0.8 m thick and stand to a height of 0.6 m.



Significance: Local Importance

Condition: fair

Vulnerability: low

Survival: moderate

Stability: slow deterioration

Threats to Site: Potential threat from the adjacent stream

Recommendations: Maintain in current condition

County HER No: 26512 County Name: Gwaun Perfedd S Hut

NMR Number: 160497 Other ref:

Photos: Beacons_860348 Monitor date: 19/01/2011

Nat Trust Pref. Number: 860349 Name: Walker's cairn, Cribyn, Brecon Beacons

Record Type: monument Monument Type: Walker's cairn

Period: MODERN (1901AD-AD) Grid ref: SO 0240 2132

Eastings: 302397 Northings: 221317

Parish: Llanfrynach

Summary: Walker's cairn

Description: A conical pile of stones 2 m in diameter and up to 0.7 m high. Constructed from small stones. Sitting on bare rock.



Significance: Minimal Importance

Vulnerability: low

Survial: good

Condition: good

Stability: stable

Threats to Site: No current significant threats

Recommendations: Maintain in current condition

County HER No: 4560 County Name: Cribyn Cairn

NMR Number: 143863 Other ref:

Photos: Beacons_860349 Monitor date: 19/01/2011

Nat Trust Pref. Number: 860350 Name: Boundary Bank I, Bryn Teg, Brecon Beacons

Record Type: boundary Monument Type: Bank

Period: POST MEDIEVAL (1540AD-1901AD) Grid ref: SO 0345 2332

Eastings: 303447 Northings: 223316

Parish: Llanfrynach

Summary: Low earthen bank

Description: A low earthen bank cutting off the northern spur of Bryn Teg. Bank 2.5 m wide and up to 0.4 high with a rather spread out, disrupted profile.



Significance: Local Importance

Condition: poor

Vulnerability: medium

Survival: moderate

Stability: rapid deterioration

Threats to Site: Cut through by numerous sheep runs and footpaths on western flank of Bryn Teg. Potential for further disruption of this type

Recommendations: Maintain in current condition

County HER No: 26515 County Name: Bryn Teg Bank I

NMR Number: 160449 Other ref:

Photos: Beacons_860350 Monitor date: 20/01/2011

Nat Trust Pref. Number: 860351 Name: Boundary Bank II, Bryn Teg, Brecon Beacons

Record Type: boundary Monument Type: Bank

Period: POST MEDIEVAL (1540AD-1901AD) Grid ref: SO 0362 2351

Eastings: 303623 Northings: 223510

Parish: Llanfrynach

Summary: Low earthen bank

Description: A short length of notably wide bank, up to 4 m wide and 0.3 m high, this bank is aligned E-W across the very southern tip of the northern spur of Bryn Teg. The function of this bank is uncertain. It could be traced for only 15 m and has a slightly curved plan.



Significance: Local Importance

Vulnerability: low

Survial: bad

Threats to Site: No current significant threats

Recommendations: Maintain in current condition

County HER No:

County Name:

NMR Number:

Other ref:

Photos: Beacons_860351

Monitor date:

20/01/2011

Condition: poor

Stability: slow deterioration

Nat Trust Pref. Number: 860352 Name: Track, Cwm Cynwyn, Brecon Beacons

Record Type: routeway Monument Type: Track

Period: POST MEDIEVAL (1540AD-1901AD) Grid ref: SO 0323 2194

Eastings: 303228 Northings: 221941

Parish: Llanfrynach

Summary: Major track

Description: A 3 m wide track cut into the hillside by up to 0.5 m in places. This is a significant trackway running along the western side of Cwm Cynwyn, crossing over Craig Cwm Cynwyn and continuing south beyond the NT property boundary. Still in use.



Significance: Regional Importance

Vulnerability: medium

Survival: moderate

Condition: fair

Stability: slow deterioration

Threats to Site: Some vehicle damage

Recommendations: Maintain

County HER No: 23632 and 26390

County Name: The Gap Road, Cwm Cynwyn

NMR Number:

Other ref:

Photos: Beacons_860352

Monitor date: 20/01/2011

Nat Trust Pref. Number: 860353 Name: Wall, Cwm Cynwyn, Brecon Beacons

Record Type: boundary Monument Type: Wall

Period: POST MEDIEVAL (1540AD-1901AD) Grid ref:

Eastings: 303538 Northings: 223260

Parish: Llanfrynach

Summary: Dry stone wall

Description: A dry stone wall running alongside the track 860352 at its northerly limit. Still functioning as a boundary this wall is 0.6 m wide and typically 1.10 m high, although it reaches a height of 1.8 m in places. The condition of the wall deteriorates as it runs south, with a fence surviving as the boundary.



Significance: Local Importance

Condition: fair

Vulnerability: low

Survial: good

Stability: stable

Threats to Site: No current significant threats

Recommendations: Maintain in current condition

County HER No:

County Name:

NMR Number:

Other ref:

Photos: Beacons_860353

Monitor date:

20/01/2011

Nat Trust Pref. Number: 860354 Name: Track, Bryn Teg, Brecon Beacons

Record Type: routeway Monument Type: Track


Period: POST MEDIEVAL (1540AD-1901AD) Grid ref: SO 0354 2335

Eastings: 303543 Northings: 223354

Parish: Llanfrynach

Summary: Track branching off 860352

Description: A length of track branching off track 860352. Running roughly NS along the northern spur of Bryn Teg. Up to 5 m wide and cut into the slope by up to 1 m along its western edge.



Significance: Local Importance

Vulnerability: low

Survial: moderate

Threats to Site: No current significant threats

Recommendations: Maintain in current condition

County HER No:

County Name:

NMR Number:

Other ref:

Photos: Beacons_860354

Monitor date:

20/01/2011

Condition: fair

Stability: slow deterioration

Nat Trust Pref. Number: 860355 Name: Pen, Cwm Cynwyn, Brecon Beacons
Record Type: monument Monument Type: Sheep pen
Period: POST MEDIEVAL (1540AD-1901AD) Grid ref: SO 0299 2168
Eastings: 302985 Northings: 221683
Parish: Llanfrynach

Summary: Small, near square pen

Description: A small pen, 1.4 x 1.6 m in size internally defined by collapsed dry stone walls surviving to a height of 0.5 m and 0.4 m thick. The pen was constructed amongst a pile of natural scree.



Significance: Local Importance

Condition: fair

Vulnerability: low

Survial: moderate

Stability: slow deterioration

Threats to Site: Sheep track runs around the edge of the feature

Recommendations: Maintain in current condition

County HER No:

County Name:

NMR Number:

Other ref:

Photos: Beacons_860355

Monitor date: 20/01/2011

Nat Trust Pref. Number: 860356 Name: Pen II, Cwm Cynwyn, Brecon Beacons

Record Type: monument Monument Type: Sheep pen

Period: POST MEDIEVAL (1540AD-1901AD) Grid ref: SO 0276 2149

Eastings: 302761 Northings: 221493

Parish: Llanfrynach

Summary: Irregularly shaped pen

Description: An irregularly shaped pen 2.3 x 2.9 m in size with dry stone walls 0.6 m wide surviving to a height of 0.8 m. Located high on the western slopes of Cwm Cynwyn in a pile of natural scree.



Significance: Local Importance

Vulnerability: low

Survial: moderate

Condition: fair

Stability: slow deterioration

Threats to Site: No current significant threats

Recommendations: Maintain in current condition

County HER No:

County Name:

NMR Number:

Other ref:

Photos: Beacons_860356

Monitor date:

20/01/2011

Nat Trust Pref. Number: 860357 Name: Pen III, Cwm Cynwyn, Brecon Beacons
Record Type: monument Monument Type: Sheep pen
Period: POST MEDIEVAL (1540AD-1901AD) Grid ref: SO 0273 2147
Eastings: 302725 Northings: 221470
Parish: Llanfrynach

Summary: Small roughly constructed pen

Description: A small roughly constructed pen 1.9 x 1.8 m in size, internally, defined by dry stone walls 0.5 m wide and up to 0.8 m high created by clearing of stones in the natural scree into piles around the structure.



Significance: Local Importance

Vulnerability: low

Survial: bad

Condition: poor

Stability: slow deterioration

Threats to Site: No current significant threats

Recommendations: Maintain in current condition

County HER No:

County Name:

NMR Number:

Other ref:

Photos: Beacons_860357

Monitor date:

20/01/2011

Nat Trust Pref. Number: 860358 Name: Stone piles, Cwm Cynwyn, Brecon Beacons
Record Type: monument Monument Type: Stone piles
Period: POST MEDIEVAL (1540AD-1901AD) Grid ref: SO 0273 2144
Eastings: 302725 Northings: 221438
Parish: Llanfrynach

Summary: A group of twelve small piles of stone.

Description: A group of twelve small piles of stone situated on an area of natural scree on the south west flanks of Cwm Cynwyn. These appear to be collections of useful sized slabs in preparation for carting away for use elsewhere. The piles tend to be roughly rectangular in plan and are typically 2 m long, 1 m wide and 0.5 m high.



Significance: Local Importance

Vulnerability: low

Survial: moderate

Condition: fair

Stability: slow deterioration

Threats to Site: No current significant threats

Recommendations: Maintain in current condition

County HER No:

County Name:

NMR Number:

Other ref:

Photos: Beacons_860358

Monitor date:

20/01/2011

Nat Trust Pref. Number: 860359 Name: Structure, Cwm Cynwyn, Brecon Beacons

Record Type: monument Monument Type: Structure

Period: POST MEDIEVAL (1540AD-1901AD) Grid ref: SO 0322 2123

Eastings: 303218 Northings: 221234

Parish: Llanfrynach

Summary: Small rectangular structure

Description: A small rectangular structure, 5 x 2.5 m in size with dry stone walls 0.5 m wide and surviving up to 0.3 m high. Rather roughly constructed, now very tumbled, probably a sheepfold.



Significance: Local Importance

Condition: fair

Vulnerability: low

Survival: moderate

Stability: slow deterioration

Threats to Site: No current significant threats

Recommendations: Maintain in current condition

County HER No: 26475 County Name: Cwm Cynwyn W hut

NMR Number: 160460 Other ref:

Photos: Beacons_860359 Monitor date: 20/01/2011

Nat Trust Pref. Number: 860360 Name: Farmstead, Cwm Cynwyd, Brecon Beacons
Record Type: monument Monument Type: Farmstead
Period: MEDIEVAL (1066AD-1540AD) Grid ref: SO 0333 2191
Eastings: 303330 Northings: 221913
Parish: Llanfrynach

Summary: Farmstead consisting of three platforms and associated field system

Description: A large sub-rectangular stone walled enclosure approximately 65 x 3 m in size with two internal platforms and smaller internal enclosures. The larger of the platforms is 9 x 3 m in size and aligned across the hill slope. The second platform is 5 x 1.5 m in size and aligned down the slope. A third platform, situated to the north, just outside the enclosure, is aligned with the slope and is 6 x 4 m in size and is cut into the hillside by up to 1.5 m. It is linked to the main enclosure by a short length of bank.



Significance: Regional Importance Condition: fair
Vulnerability: medium Survival: moderate Stability: slow deterioration
Threats to Site: Sheep runs cross the site
Recommendations: Monitor, consider a more detailed survey
County HER No: 3174, 80260, 80261 and 80262 County Name: Cwm Cywyn Hafod I
NMR Number: 142670 Other ref:
Photos: Beacons_860360 Monitor date: 20/01/2011

Nat Trust Pref. Number: 860361 Name: Farmstead II, Cwm Cynwyd, Brecon Beacons
Record Type: monument Monument Type: Farmstead
Period: MEDIEVAL (1066AD-1540AD) Grid ref: SO 0341 2201
Eastings: 303409 Northings: 222012
Parish: Llanfrynach

Summary: Platform with associated sub-rectangular enclosure

Description: A large sub-rectangular enclosure approximately 40 x 20 m in size divided into two fields. In the western field there is a platform 5 x 2.5 m in size running across the hill slope. The banks for the enclosure are 2 m wide and up to 0.5 m high. The platform is defined by a low turf covered banks 1.2 m wide and up to 0.5 m high. At the northern end this bank becomes 2.8 m wide. To the NE is a third, less clearly defined enclosure.



Significance: Regional Importance

Condition: fair

Vulnerability: medium

Survial: moderate

Stability: slow deterioration

Threats to Site: Sheep runs cross the site

Recommendations: Monitor, consider a more detailed survey

County HER No: 5727, 80270 and 80271 County Name: Cwm Cywyn Hafod II

NMR Number:

144958

Other ref:

Photos: Beacons_860361

Monitor date:

20/01/2011

Nat Trust Pref. Number: 860362 Name: Boundary Bank, Cwm Cynwyd, Brecon
Beacons

Record Type: boundary Monument Type: Bank

Period: POST MEDIEVAL (1540AD-1901AD) Grid ref: SO 0364 2213

Eastings: 303640 Northings: 222127

Parish: Llanfrynach

Summary: Earth and stone bank

Description: A substantial earth and stone bank, 1.7 m wide and up to 0.5 m high with sloping sides and flattish top. The bank forms a steam side enclosure adjacent to the western side of the stream in the base of Cwm Cynwyd. Associated with 860363.



Significance: Local Importance

Condition: fair

Vulnerability: low

Survial: moderate

Stability: slow deterioration

Threats to Site: No current significant threats

Recommendations: Maintain in current condition

County HER No: 26524 County Name: Cwm Cynwyn bank II

NMR Number: 160509 Other ref:

Photos: Beacons_860362 Monitor date: 20/01/2011

Nat Trust Pref. Number: 860363 Name: Boundary Bank II, Cwm Cynwyn, Brecon
Beacons

Record Type: boundary Monument Type: Bank

Period: POST MEDIEVAL (1540AD-1901AD) Grid ref: SO 0366 2231

Eastings: 303658 Northings: 222310

Parish: Llanfrynach

Summary: Earth and stone bank

Description: A substantial stone and earth bank similar to 860363 in character. 2.5 m wide and up to 1 m high. The bank loops around at its northern end to create an enclosure against the stream in the base of Cwm Cynwyn.



Significance: Local Importance

Condition: fair

Vulnerability: low

Survival: moderate

Stability: slow deterioration

Threats to Site: No current significant threats

Recommendations: Maintain in current condition

County HER No: 26527 County Name: Cwm Cynwyn wall III

NMR Number: 160512 Other ref:

Photos: Beacons_860363 Monitor date: 20/01/2011

Nat Trust Pref. Number: 860364 Name: Structure II, Cwm Cynwyn, Brecon Beacons
Record Type: monument Monument Type: Structure
Period: POST MEDIEVAL (1540AD-1901AD) Grid ref: SO 0368 2239
Eastings: 302526 Northings: 223480
Parish: Llanfrynach

Summary: Two celled structure platform with associated field system

Description: A two celled rectangular platform 13 x 3 m in size with low earth and stone banks defining two cells, one 6 m long and the other 7 m long. The area around the platform has a range of earthen banks defining part of a field system which is an extension of the fields defined by 860363 and 860364.



Significance: Local Importance

Condition: poor

Vulnerability: low

Survial: bad

Stability: slow deterioration

Threats to Site: No current significant threats

Recommendations: Maintain in current condition

County HER No:

County Name:

NMR Number:

Other ref:

Photos: Beacons_860364

Monitor date:

20/01/2011

Nat Trust Pref. Number: 860365 Name: Wall I, Cwm Cynwyn, Brecon Beacons

Record Type: boundary Monument Type: Wall

Period: POST MEDIEVAL (1540AD-1901AD) Grid ref: SO 0368 2249

Eastings: 303684 Northings: 222486

Parish: Llanfrynach

Summary: Dry stone wall

Description: A dry stone wall marking the eastern property boundary in the base of Cwm Cynwyd. 0.7 m wide and 1.4 m high.



Significance: Local Importance

Vulnerability: low

Survial: good

Condition: good

Stability: stable

Threats to Site: No current significant threats

Recommendations: Maintain in current condition

County HER No:

County Name:

NMR Number:

Other ref:

Photos: Beacons_860365

Monitor date:

20/01/2011

Nat Trust Pref. Number: 860366 Name: Platform I, Cwm Sere, Brecon Beacons
Record Type: monument Monument Type: Platform
Period: UNCERTAIN Grid ref: SO 0253 2348
Eastings: 302526 Northings: 223480
Parish: Cantref

Summary: Sub-rectangular platform

Description: An elongated, sub-rectangular platform 15 x 5 m in size aligned NE-SW along the slope of the hill. Cut into the slope to the west by about 1 m and built up to the east by a similar amount.



Significance: Local Importance

Condition: fair

Vulnerability: low

Survival: moderate

Stability: slow deterioration

Threats to Site: Some sheep scrapes and mole activity

Recommendations: Maintain in current condition

County HER No:

County Name:

NMR Number:

Other ref:

Photos: Beacons_860366

Monitor date: 21/01/2011

Nat Trust Pref. Number: 860367 Name: Platform II, Cwm Sere, Brecon Beacons

Record Type: monument Monument Type: Platform

Period: UNCERTAIN Grid ref: SO 0252 2344

Eastings: 302517 Northings: 223442

Parish: Cantref

Summary: Sub-rectangular platform

Description: A sub-rectangular platform 10 x 4 m in size aligned NE - SW along the hill slope. The platform is cut into the slope by 1.2 m at its western end.



Significance: Local Importance

Vulnerability: low Survival: moderate

Threats to Site: Sheep tracks run through the feature

Recommendations: Maintain in current condition

County HER No: County Name:

NMR Number: Other ref:

Photos: Beacons_860367 Monitor date: 21/01/2011

Condition: fair

Stability: slow deterioration

Nat Trust Pref. Number: 860368 Name: Pen, Cwm Sere, Brecon Beacons
Record Type: monument Monument Type: Sheep pen
Period: POST MEDIEVAL (1540AD-1901AD) Grid ref: SO 0210 2183
Eastings: 302104 Northings: 221825
Parish: Cantref

Summary: Small rectangular pen

Description: A small rectangular pen, 2.1 x 1.6 m in size, internally defined by dry stone walls 0.5 m thick and surviving up to a height of 0.6 m at the southern end of the structure. Elsewhere the walls have collapsed. Situated in the base of the stream gully at the southern end of Cwm Sere.



Significance: Local Importance

Condition: fair

Vulnerability: low

Survial: moderate

Stability: slow deterioration

Threats to Site: Potential threat from the stream

Recommendations: Maintain in current condition

County HER No: 34562 County Name: Cwm Sere SW hut

NMR Number: 167333 Other ref:

Photos: Beacons_860368 Monitor date: 21/01/2011

Nat Trust Pref. Number: 860369 Name: Enclosure, Cwm Cynwyn, Brecon Beacons
Record Type: monument Monument Type: Enclosure
Period: UNCERTAIN Grid ref: SO 0323 2190
Eastings: 303232 Northings: 221902
Parish: Llanfrynach

Summary: Enclosure on the OS map and aerial photographs

Description: An enclosure not visited during the survey.
Recorded as being 21 x 50 m in size by the HER
And cut by the track 860352

Significance: Local Importance

Condition: unknown

Vulnerability: unknown

Survial: moderate

Stability: unknown

Threats to Site:

Recommendations: Maintain in current condition

County HER No: 5728 County Name: Cwm Cynwyn Enclosure

NMR Number: 305738 Other ref:

Photos: Monitor date:

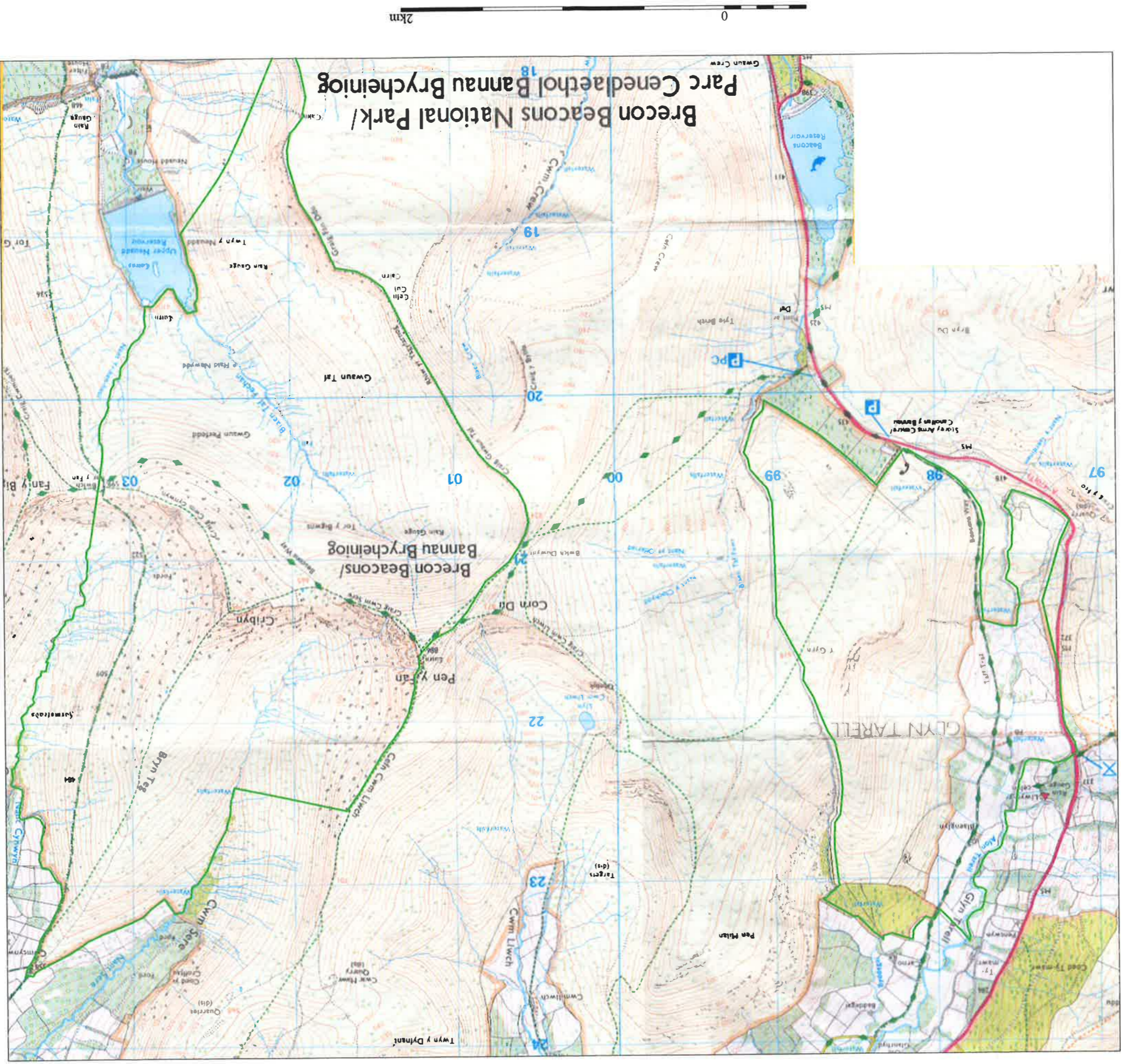


Figure 1: Location of the Survey Areas
Scale 1:25,000

Reproduced from the Outdoor Leisure:TM OL12, 1:25,000 scale
by permission of the Ordnance Survey, @ on behalf of
The Controller of Her Majesty's Stationary Office
© Crown Copyright 2005
All Rights Reserved Licence Number AL 100014722



0 2km

Figure 2: First Edition Ordnance Survey Map
Re-scaled to 1:25000

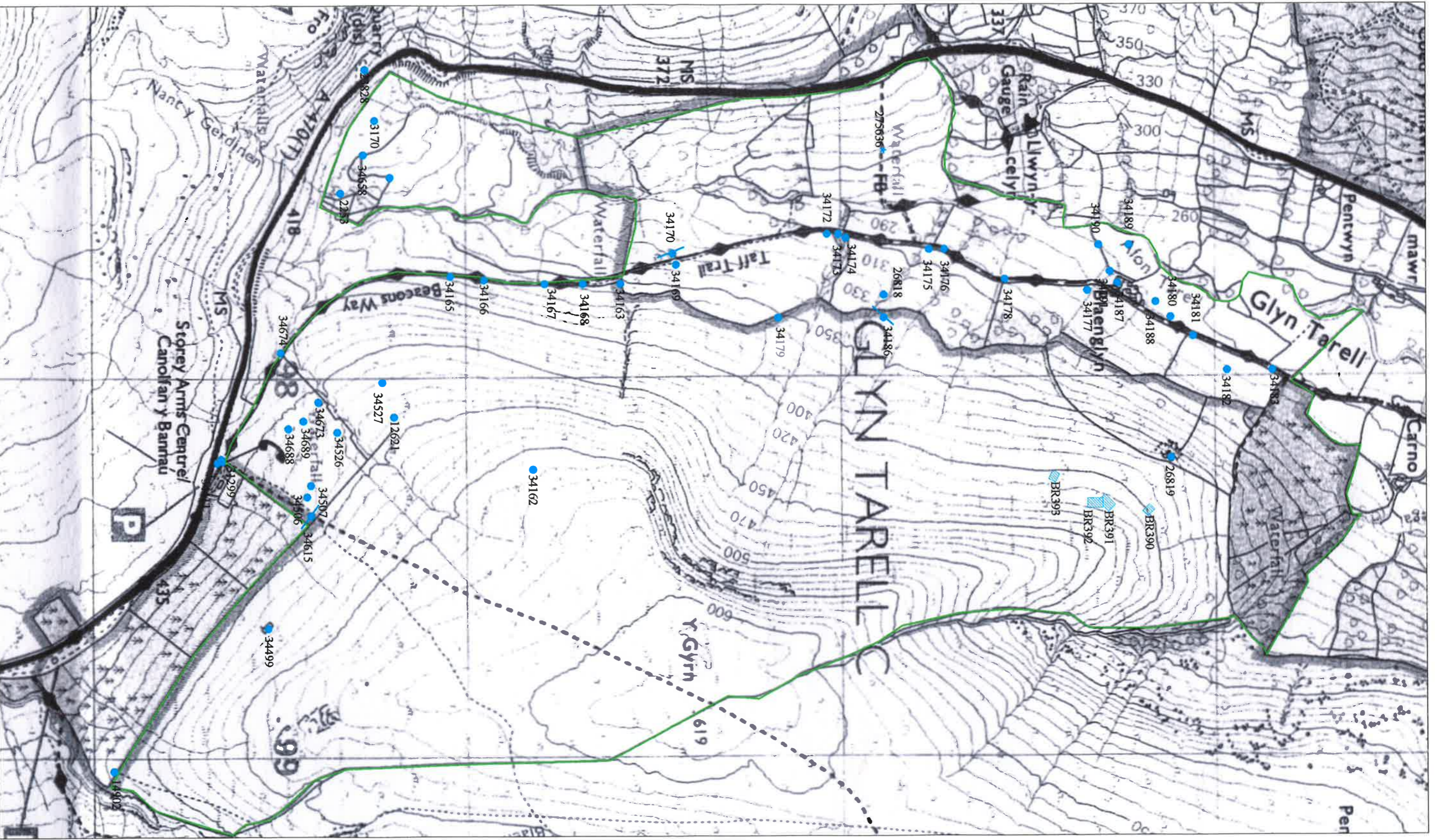


Figure 3: Location of Previously Recorded Features,
 Western Survey Area
 Scale 1:10,000

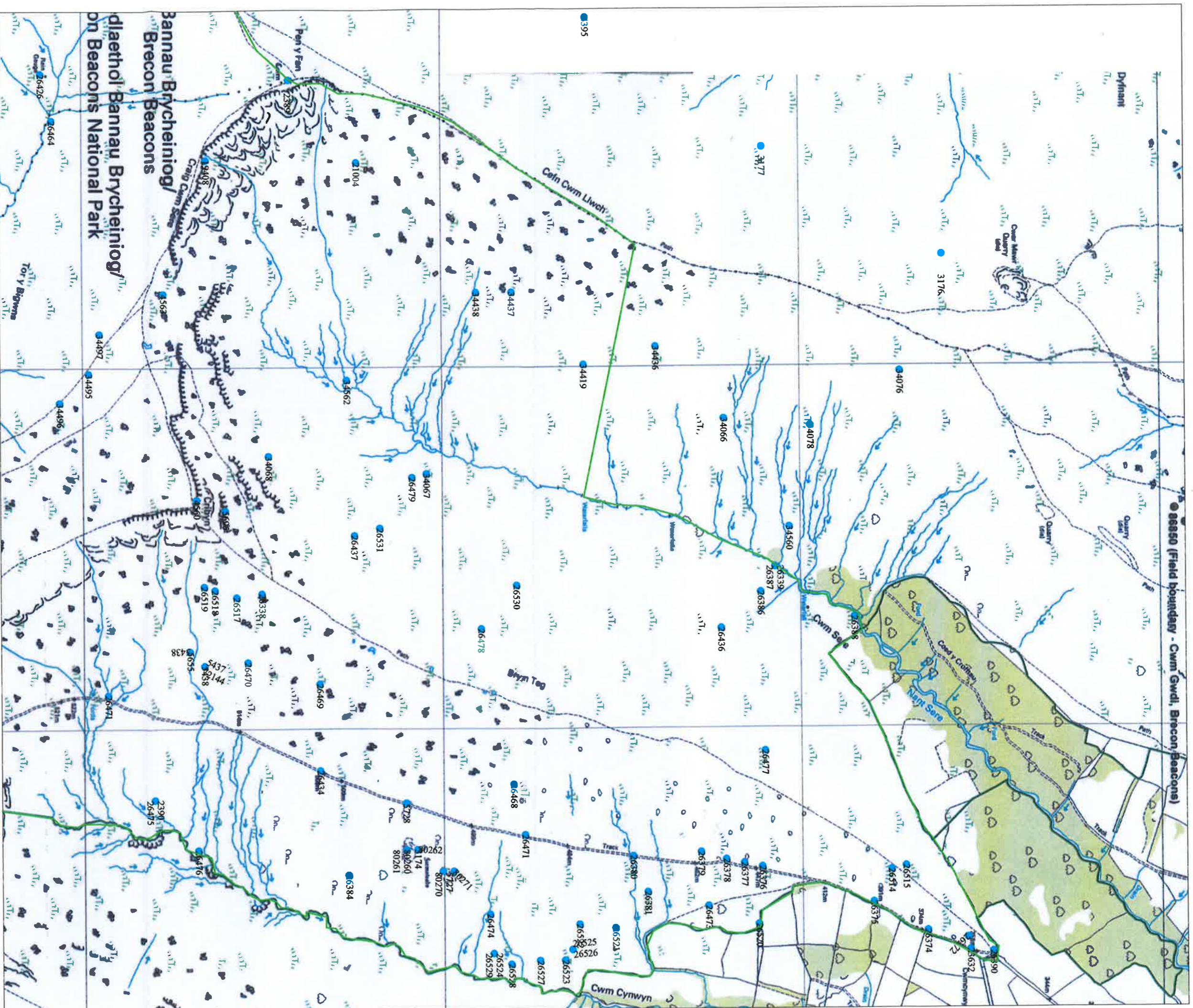


Figure 4: Location of Previously Recorded Features,
Cwm Cwm Gwdi
Scale 1:10,000

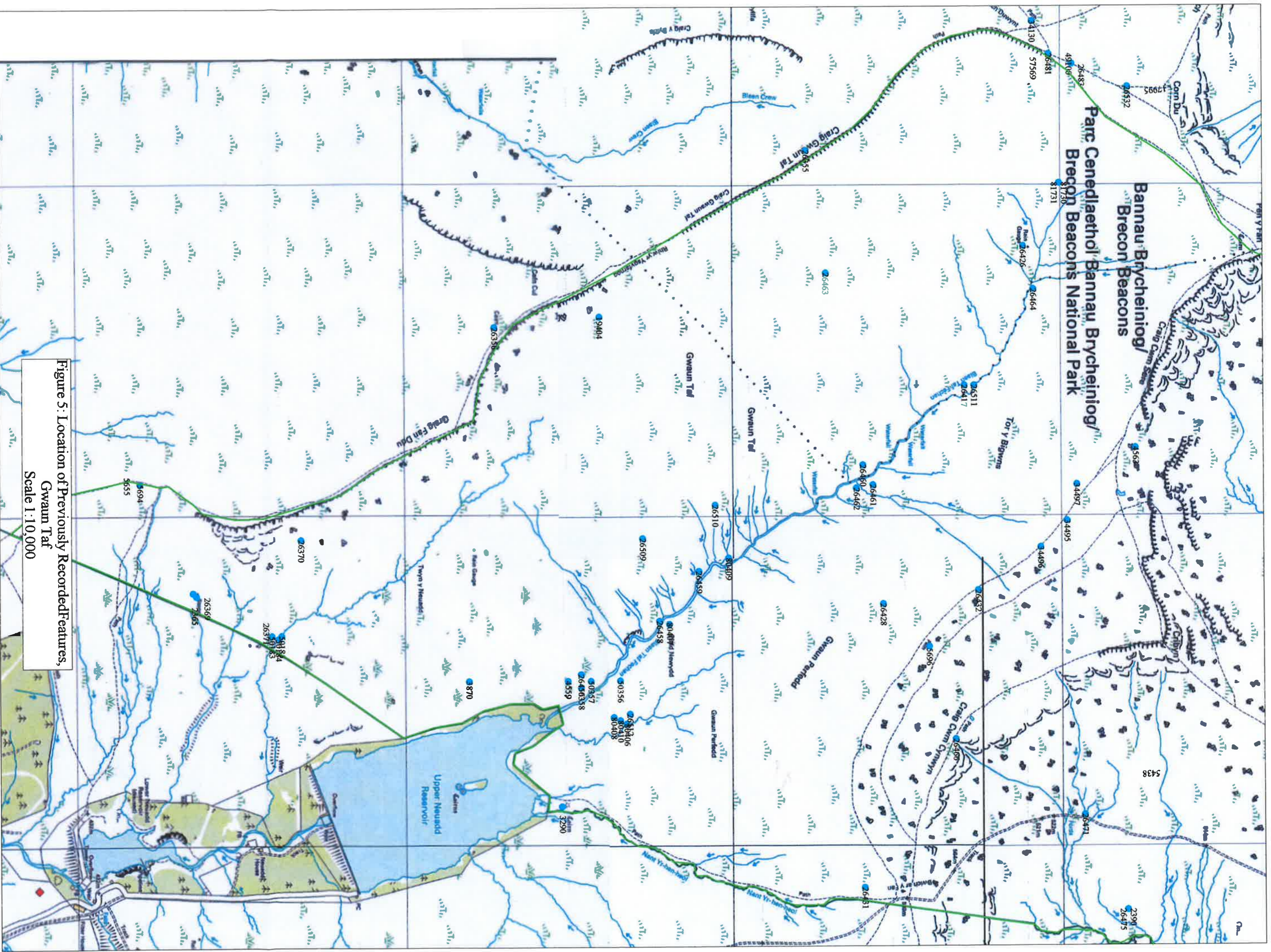


Figure 5: Location of Previously Recorded Features,
Gwamun Taf
Scale 1:10,000

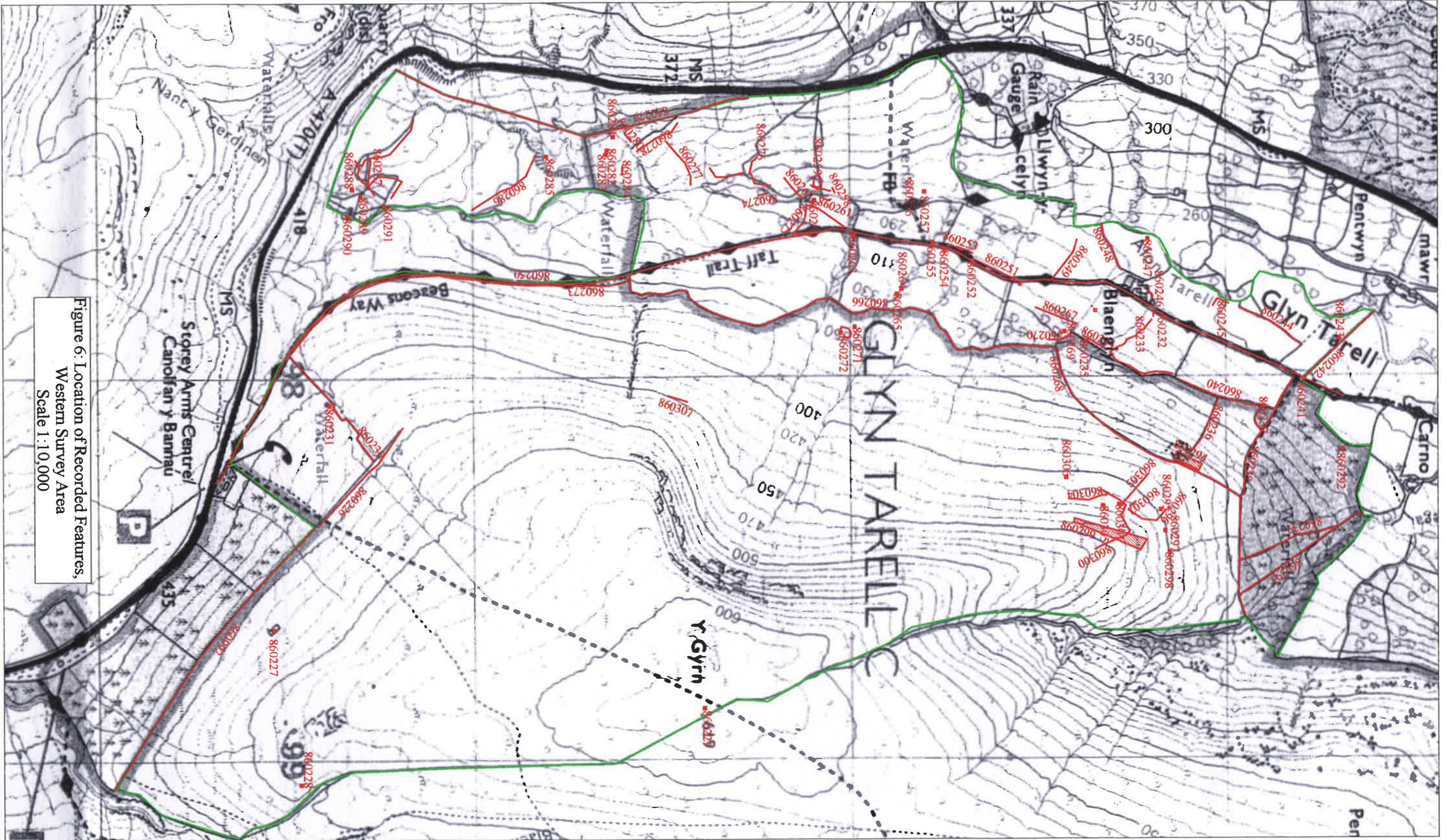


Figure 6: Location of Recorded Features,
Western Survey Area
Scale 1:10,000

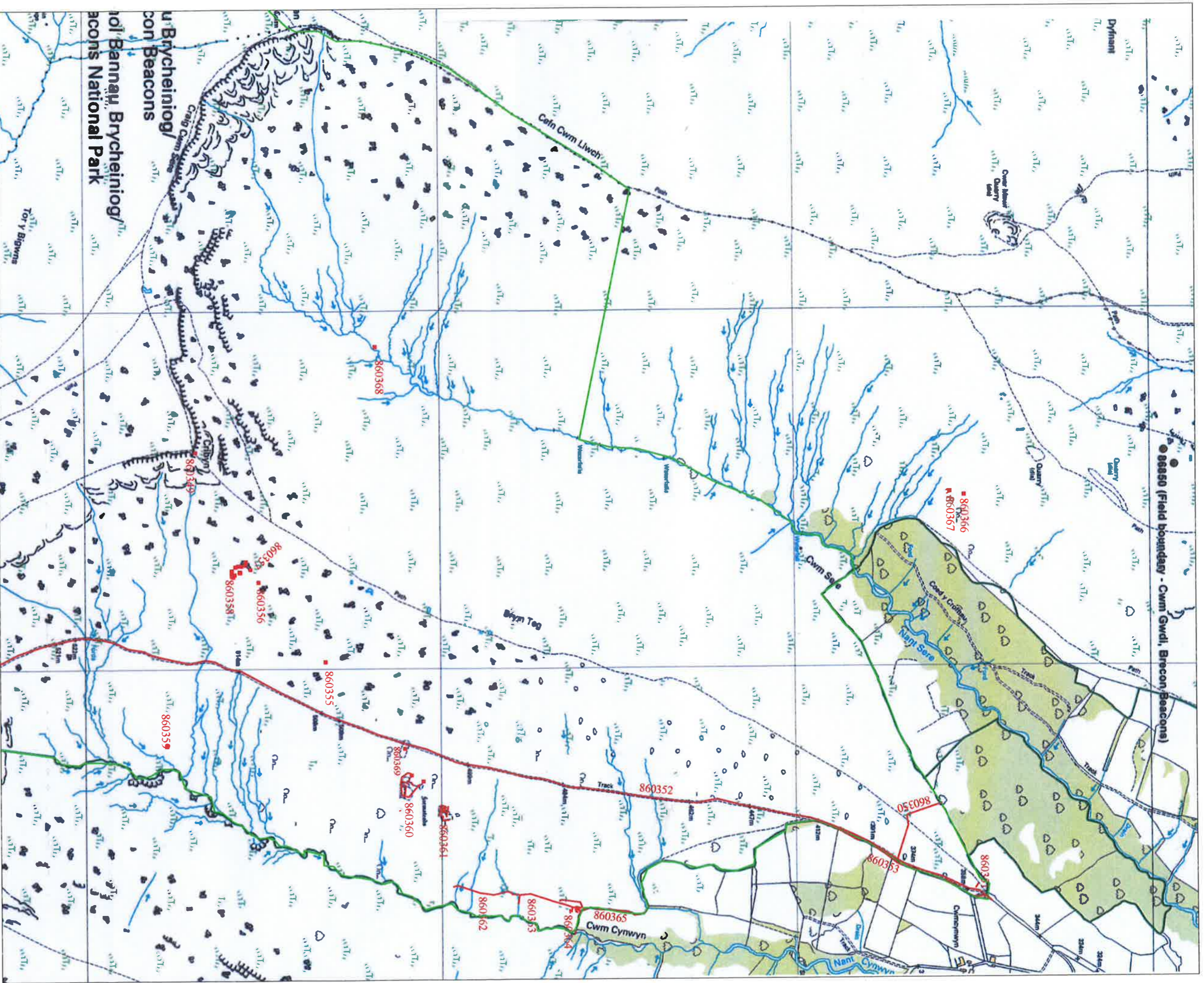


Figure 7: Location of Recorded Features,
Cwm Sere and Cwm Cynwyn
Scale 1:10,000

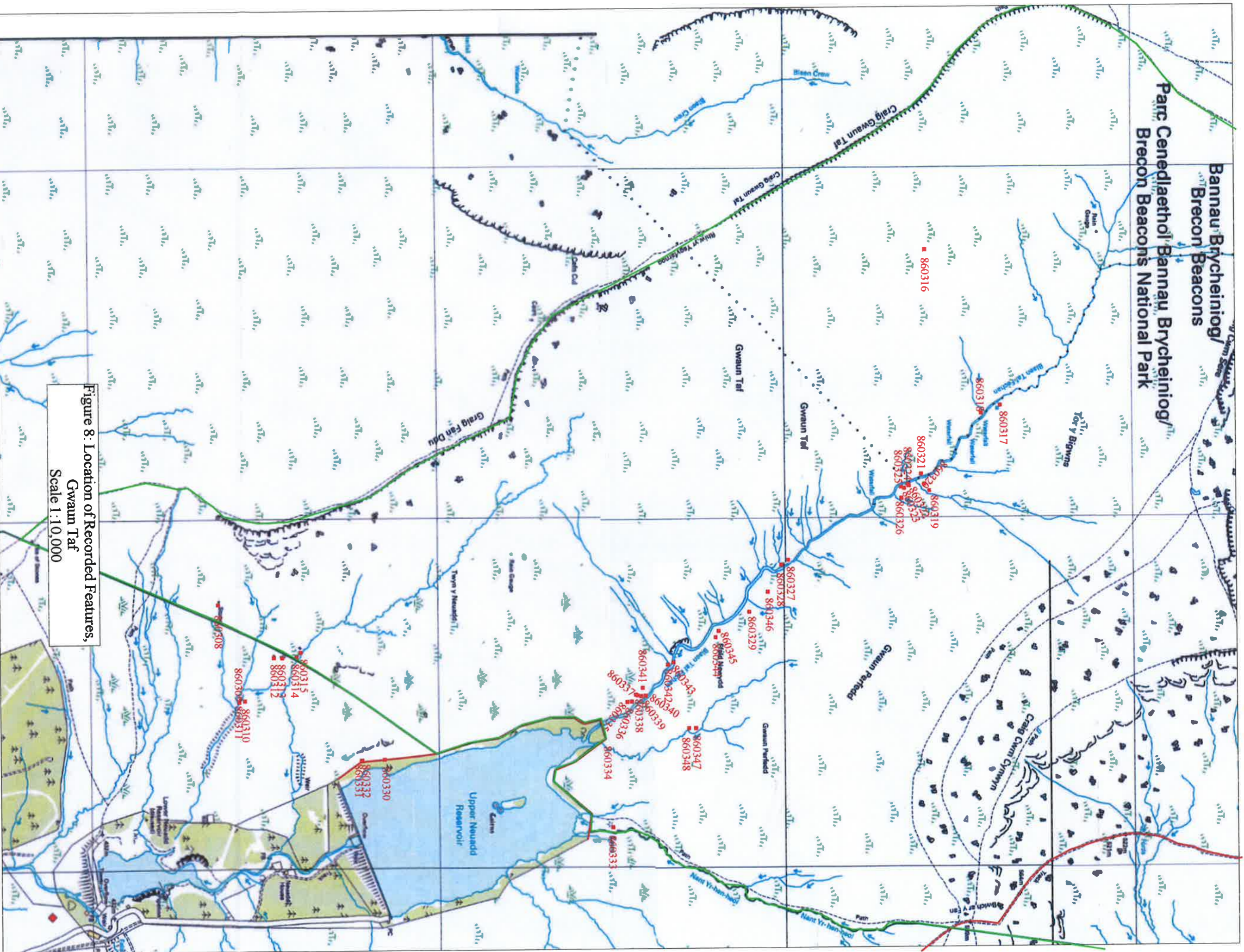


Figure 8: Location of Recorded Features,
Gwau Taf
Scale 1:10,000

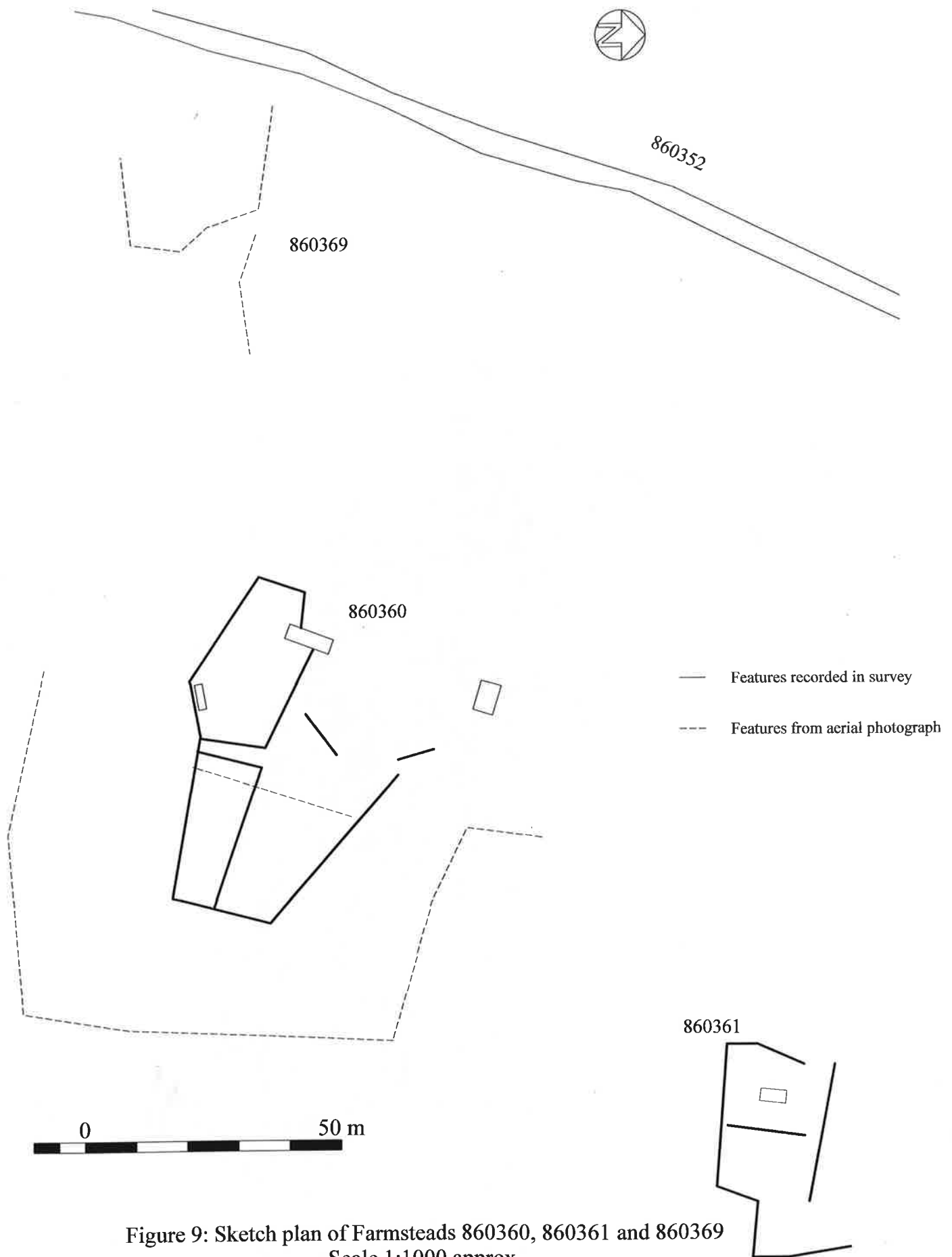


Figure 9: Sketch plan of Farmsteads 860360, 860361 and 860369
Scale 1:1000 approx.



Figure 10: Sketch plan of Buildings 860288 and 860289
and Field System 860287
Scale 1:1000 approx.

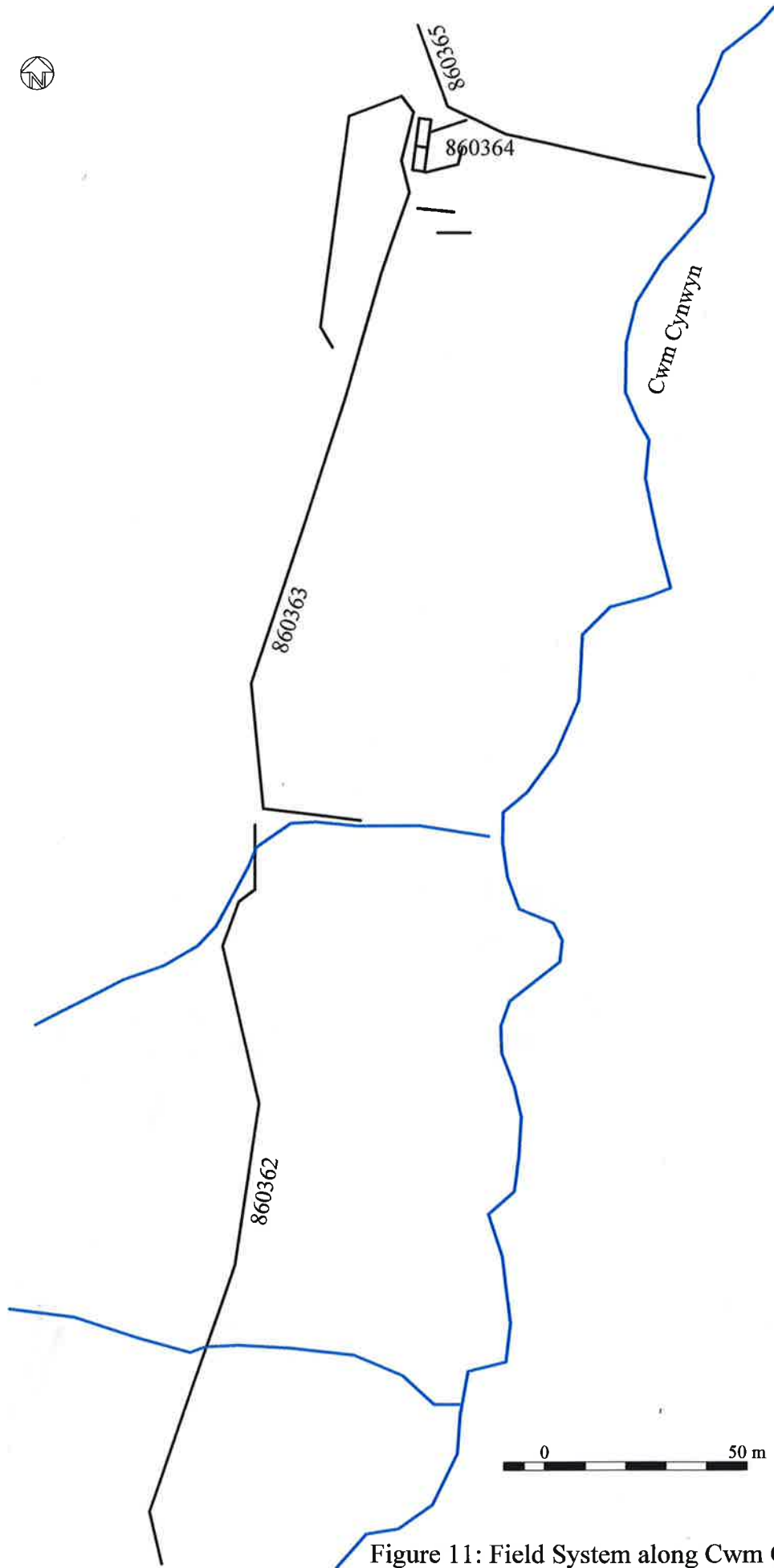


Figure 11: Field System along Cwm Cynwyn
Scale 1:1500 approx.