

THE CLWYD-POWYS ARCHAEOLOGICAL TRUST

Coed y Brenin Archaeological Assessment



CPAT Report No 282

CPAT Report No 282

Coed y Brenin Archaeological Assessment

DAVID THOMAS

June 1998

Report for Forest Enterprise

The Clwyd-Powys Archaeological Trust

7a Church Street, Welshpool, Powys, SY21 7DL

tel (01938) 553670, fax (01938) 552179

© CPAT 1998

Cover Illustration, from top;
House Site, Coed y Brenin
Glasdir Copper Mine
Hermon Turf Mine

CPAT Report Record

Report and status

CPAT Report Title	Coed y Brenin Forest Archaeological Assessment		
CPAT Project Name	Forest Enterprise Welsh Heritage Assets Project. Coed y Brenin Contract		
CPAT Project No	773	CPAT Report No	282
Confidential (yes/no)	YES	draft/final	FINAL

Internal control

	name	signature	date
prepared by	David Thomas	<i>David Thomas</i>	25/06/1998
checked by	W.J. Britnell	<i>WJB</i>	
approved by	W.J. Britnell	<i>WJB</i>	26/06/98

Revisions

no	date	made by	checked by	approved by

Internal memo

The Clwyd-Powys Archaeological Trust

7a Church Street Welshpool Powys SY21 7DL

tel (01938) 553670, fax 552179

© CPAT

INTRODUCTION

The Coed y Brenin Archaeological Assessment forms part of the second phase of the Forest Enterprise Welsh Heritage Assets Project contract, as specified in the Forest Enterprise Welsh Heritage Assets Project Brief. It covers 5500ha and lies within the Dolgellau forest district in Gwynedd. The archaeological survey is intended to correct the deficiency in archaeological understanding of the forest, to lead to better management of the archaeological resource and to enhance the public understanding and enjoyment of the natural and cultural landscape in Forest Enterprise's care.

The Contracts Section of the Clwyd-Powys Archaeological Trust was awarded the contract in March 1998. Work commenced in April 1998 and was completed on 26 June 1998. The following report, gazetteer, and printed maps fulfil part of the project brief. Accompanying this report is the digital data on CD-ROM and floppy disc fulfilling the other part of the project brief.

SOURCES

The following sources were consulted as part of the project. An outline of the level to which these sources were consulted follows the description of each source as does an assessment of their usefulness. A list of sources follows the bibliography and gives a detailed list of cartographic and documentary sources.

The Regional Sites and Monuments Record

The relevant Sites and Monuments Record (SMR) is that held by the Gwynedd Archaeological Trust. The data was supplied in digital form as a FoxPro database. The data was converted into the format required by the Forest Enterprise Welsh Heritage Assets Project Brief by CPAT Contracts. A 100m buffer was used to identify sites recorded as lying on or just outside the Forest Enterprise boundary. Experience has shown that some of these sites lie on or just inside the Forest Enterprise boundary. The paper record of the SMR was consulted in the offices of the Gwynedd Archaeological Trust in Bangor. This included some information not included in the digital data.

66 sites existed in the SMR for Coed y Brenin prior to the project. The SMR is the most comprehensive list of archaeological sites available and has been compiled since 1974. It includes a number of sites which were identified prior to the planting of the forestry, including several cairns, enclosures and findspots. These sites would not have been identified from any other source consulted as part of the project. The mining history of the forest is also well represented with most of the major mining sites being listed. However, the present project has identified 287 new sites, suggesting that the SMR for Coed y Brenin existing prior to the survey was significantly deficient.

The Second edition Ordnance Survey 6" maps

Copies of the second edition of the Ordnance Survey 6" maps, published in 1901 in the survey area, were obtained as first generation photocopies from the National Library of Wales in Aberystwyth. The maps were digitised following the methodology defined in the Forest Enterprise Welsh Heritage Assets Project Brief, and included in the summary of the methodology and its effectiveness included below.

The maps were found to be a useful and accurate source for identifying particular types of site including agricultural buildings, trackways, field boundaries, and areas of woodland. The mining evidence is also well represented as the most active period for mining in the area was the nineteenth century. By the time the second edition of the Ordnance Survey was surveyed during the 1890s most of the major structures existed and are therefore mapped. However, field survey has indicated that some elements of the sites were not recorded in detail. In particular a large number of shafts and levels were identified during the field assessment which were not recorded on the maps. There are also a few structures which were not depicted on the Ordnance Survey maps, including a possible magazine (PRN 8628).

The methodology employed in capturing this source, outlined below, meant that the maps gave an accurate location for the sites. This is estimated to be below 15m in all cases, but is generally to below 10m.

Later editions of the Ordnance Survey

The provisional edition of the Ordnance Survey 6" map, amended in 1949 and published in 1953 in the survey area was studied. This showed that the landscape, including the areas of mining, had been relatively stable in the early part of the twentieth century. Minor changes in the alignment and number of boundaries were the only changes identified. The planting of Coed y Brenin had already commenced by this date. A

large number of sheepfolds marked and named on the first edition of the 6" map, but not named on the second edition 6" map, were shown on the provisional edition.

Aerial photographs

The vertical collection of aerial photographs held in the National Monuments Record library at the Royal Commission on the Ancient and Historical Monuments of Wales was studied. The collection is comprehensive and holds all the relevant sorties and frames for the Coed y Brenin area. It was therefore not considered necessary to consult the collection of the Central Registry for Aerial Photography held by the Welsh Office in Cardiff. The coverage of the areas on vertical photographs prior to the planting of the forest was not extensive, and as most of the area was valley-side or formerly agricultural land the ground was often covered in low scrubby vegetation making site identification difficult. Furthermore, the planting of Coed y Brenin started in the 1920s and so parts of the area were already covered by conifers by the time the programme of vertical photography by the RAF at 1:10000 commenced during the late 1930s and 1940s. The series of field boundaries and trackways recorded in the Gwynedd SMR (PRN 4854) was visible on RAF sortie F.22/58/2122, but no new sites were identified from other photography. Many of the sites recorded from other sources, including the farmsteads and mining complexes were visible.

Forest Enterprise records

A detailed list of known archaeological sites in Coed y Brenin is maintained, in digital form, by the Forest Enterprise conservation ranger. This includes all the sites included in the Gwynedd SMR and several sites recorded by the ranger during site walkovers carried out prior to Forest Enterprise operations. This data, compiled as an Excel database, was easily converted into a Mapinfo table and used during the project. Several sites were identified from this source which would not have been identified from other sources studied as part of this project. Some difficulty was experienced in locating sites from the database as the sites were only located with 6 figure grid references, therefore only making them accurate to 100m.

Forest Enterprise staff

A number of field visits were accompanied by Forest Enterprise staff. This was invaluable in identifying sites of interest and in guiding field visits.

Tithe Maps

Tithe maps were studied at the National Library of Wales in Aberystwyth and in the Meirionydd Record Office in Dolgellau. Although they are the earliest depiction on maps of most of Coed y Brenin, apart from minor changes to boundaries and areas of woodland no new sites were identified. Little evidence of mining activity was recorded on the maps, but as the tithe was largely an audit of agricultural resources this is unsurprising.

First Edition Ordnance Survey 6" maps.

Photocopies of the first edition of the Ordnance Survey 6" maps, dating to 1891 in the survey area, were obtained from the National Library of Wales in Aberystwyth. Comparison of the map with the second edition of the map indicated that there had been little change in the area in the second half of the nineteenth century other than the realignment and removal of boundaries, the clearance of small areas of woodland and the development of the mining sites. A large number of sheepfolds were named on the first edition maps which were not named on the second edition maps.

First Edition 1" maps

The first edition of the Ordnance Survey map, published between 1837 and 1841 in the survey area, shows several features within the forested area and represents the earliest mapped depiction of several of the farmsteads. An important site recorded on this source but not on any other map source was the peat burning kiln at the Hermon turf mine (PRN 1899).

Ordnance Survey Surveyors Drawings

The Ordnance Survey surveyors drawings, compiled at 2" scale and dating to 1822 and 1833 in the survey area, showed little difference from the 1" published map. No new sites were identified from this source.

National Monuments Record

The National Monuments Record (NMR) was studied in the NMR library in the offices of the Royal Commission on the Ancient and Historical Monuments of Wales in Aberystwyth. No new sites were identified from this source.

Estate maps and Records

The collections held in the National Library of Wales, Meirionydd Record Office and Bangor University were studied. The major collection of documents for the area is that relating to the Nannau estate. Unfortunately

the two volumes of maps which accompanied this collection were removed some time ago. No new sites were identified from this source.

Records of the Snowdonia National Park.

Informal contact was made with the archaeological officer for the Snowdonia National Park, Peter Crew. Currently he is conducting a survey of metal-working sites in the area of Coed y Brenin, including several bloomery mounds in the forest itself.

METHODOLOGY

The methodology used to record archaeological features in the forestry from the sources listed above is described below. Its effectiveness in recording the total archaeological resource of the Forest is also assessed.

Digital Mapping

Due to inaccuracies of the stock maps the scanning and registering methodology outlined in the specification was not employed. After agreement with the Archaeological Co-ordinator the methodology employed was to note the corner co-ordinate values of the second edition maps from the provisional editions of the Ordnance Survey maps, published in 1953. The modern grid value of points on the second edition maps were also estimated from the provisional edition and marked in pencil on the second edition map. The second edition maps were then scanned in two parts using an A3 scanner and registered to modern grid co-ordinates using the corner points and the grid values of selected points. Digitising was conducted in MapInfo in the tables outlined in the Forest Enterprise Welsh Heritage Assets Project Brief. The provisional edition of the Ordnance Survey map for Merionethshire sheets XXVIINE, XXVIINW, XXVIISE and XXVIISW were not available from the National Library of Wales. These sheets were registered using the co-ordinates of selected points projected from later editions of the Ordnance Survey maps.

Errors of up to 15m were apparent in the digital data when compared to the Forest Enterprise stock maps. This was partly due to the Cassini projection of the source map differing from the projection of the modern map, and partly because of errors in the stock map data. Significant errors were also apparent due to stretching of the photocopied maps. Quality Assurance procedures followed that outlined in the project specification.

Record Creation

Databasing in the SMR1 table conformed to that defined in the Forest Enterprise Welsh Heritage Assets Project Brief. It was carried out in MapInfo using the digitised map as background. Database points created from other sources, such as those recorded during field visits but not recorded on the map sources, those recorded by Forest Enterprise staff, or on early maps or aerial photographs were placed with the greatest accuracy possible. Confidence in the accuracy of the site location is included in the site description where the source is derived from a source other than cartographic. Quality Assurance procedures follow those outlined in the project specification.

Field assessment

Field visits were made in the company of Forest Enterprise staff, which allowed easy access to the sites and meant that the safety considerations outlined in the specification could be met. Field visits were determined by the results of the digital mapping and desktop assessment. A number of sites were recorded during the field visits which had not been identified from other sources. The vegetation on the sites did not greatly hamper field recording.

The large number of mining levels, shafts and trial pits recorded in the survey (110 sites) were only visited if they were close to significant structural mining remains. The sites are potentially very dangerous and therefore visiting was not considered appropriate.

Site visit forms were created to ensure all the relevant data was recorded relating to each site. These forms form part of the project archive.

Effectiveness of the Methodology

The methodology described above has recorded 353 sites of which 287 were new sites. In particular it has been effective in identifying post-medieval features associated with the agricultural and mining history of the area. The graphics data, particularly the data collated in the boundary table (MapInfo table OS2BND) which

accompanies this report, shows a large number of potential features which may or may not represent the remains of ruined structures such as sheepfolds. They are only assigned records in the SMR1 table if the features were noted during field assessment or by sources such as the Forest Enterprise conservation data or the Gwynedd SMR.

It should be noted that the survey is intended as a rapid survey from readily available sources. There is therefore likely to be unrecorded archaeology in the forest which can only be identified from detailed field walking, which lies outside the scope of this survey. This may include potentially important earthwork features such as barrows and earthwork enclosures or insubstantial structures such as cairns. It may also include a large number of levels and shafts.

THE NATURE AND CONDITION OF THE ARCHAEOLOGY IN THE FOREST

353 records of individual sites were either created or updated as part of the project. Of these 66 were existing records and 287 are new records. A density of 0.064 sites per hectare was recorded. The density of field boundaries, areas of woodland and other landscape features is higher than in previously studied areas. 143 of the sites were visited to record their condition and any potential threat.

110 shafts and levels related to lead mining exist in the forest. These were only visited if they lay close to substantial structural remains of mining. Due to their potential danger other sites were not visited. Where they have been recorded the recorded condition of the mining sites and recommendations for management do not take into account safety considerations. This should be the decision of Forest Enterprise staff. The location of the shafts and the number recorded in the archaeological survey should not be taken as a full audit of this type of site as many are likely to exist in the forest which have not been recorded by the methodology employed by the survey.

If the levels and shafts, including those visited, are disregarded as agreed with the project co-ordinator, then the project achieved a visit percentage of 52%. The low level of the visited percentage figure, when compared with other areas, reflects the high density of sites in Coed y Brenin. Management recommendations were also made for visited sites and they were categorised according to the categories outlined below.

The diversity of the archaeology of Coed y Brenin reflects the diversity of the landscape prior to its afforestation. Important groups of sites include the Mynydd Maes Mawr and Mynydd Foel Uchaf cairns (PRN 4752 and PRN 4753), both of which have been partially excavated, and have produced Bronze Age finds, the prehistoric burnt mounds of presumed Bronze Age date at Cae Cyrach (PRN 1438), and the Bloomery Mounds of medieval date currently being studied by Peter Crew of Snowdonia National Park. Prior to the afforestation much of the area now covered by Coed y Brenin was marginal agricultural land. A large number of former farmsteads exist in the forest, including a remarkable group of buildings at Hafod Gynfal in Cwrt (PRN 8,528) and the unusual cottages at Llawr Dolserau (PRN 8561). The forest has a high number of landscape features such as field walls, trackways and areas of woodland. Many of the field walls form potential structures such as sheep folds. These have only been assigned a record in the SMR1 table if they are named on the Ordnance Survey maps or in other sources such as the Gwynedd Sites and Monuments Record or the Forest Enterprise conservation data. The industrial history of the area includes mining for gold, sulphur, lead and copper. Remains of these industries can be found in the forest.

Generally, the survival of sites within Coed y Brenin is good. The two cairns (PRN 4752 and PRN 4753) have been partially excavated but are otherwise in good condition. A number of agricultural buildings (including Pen Rhos, PRN 8639 and Craig Ddu barn PRN 8,663) have been deliberately demolished to make them safe, but some of the structures associated with the remains of mining are substantial, including the copper mine at Glastir (PRN 20871). A number of levels and shafts associated with the mining activity have been recorded. Some have been identified which were not recorded on the map sources. This suggests that there may be further shaft sites which have not been recorded as part of the current project.

ARCHAEOLOGICAL SITE CATEGORIES

For the purposes of management, the sites recorded in the archaeological survey have been divided into five categories (*A to C; No Physical Presence; Not Yet Evaluated*). The broad divisions between these categories have been drawn on archaeological grounds, but each is tailored towards specific management aims. Each category is described archaeologically, lists management objectives and gives a management recommendation. Sites may be defined as a discrete monument (e.g. a farmstead, or a larger complex e.g. a field system or landscape).

Landscapes may be diverse and may include, for example, redundant field and settlement systems (comprising walls, banks, hedges, trackways, buildings or sites of buildings etc.), prehistoric ritual landscapes (such as barrow cemeteries, stone rows and settings), prehistoric settlement landscapes (such as hillforts with field systems), industrial complexes (such as areas of mining or quarrying) or relatively modern agricultural landscapes. The main criteria for selection is that the various elements should form a significant and coherent archaeological or historic whole. Survival and condition are not necessarily important when defining a landscape, for example the medieval Radnor Forest exhibits little or no surviving physical remains but it is a closely defined area where the long term exercising of Forest Law has shaped the current landuse pattern.

Using these categories, an evaluation of each site recorded during the survey has been attempted and sites labelled accordingly. This evaluation process will only be fully successful where, (a) existing records give full and up to date details of the site's form and present state of preservation, such as those already in the Sites and Monuments Record or those with detailed records made by third parties such as the RCAHMW, or (b) where a visit has been possible as part of this survey.

Where insufficient information exists, for example where a site has not been visited by an archaeologist, it will be classified as '*Not Yet Evaluated*' in the database and printed gazetteer.

The categorisation of sites is an ongoing process requiring site identification and recording by Forest Enterprise in conjunction with the appropriate archaeological body. Categories are not immutable and where new information becomes available review may be considered.

The *management objectives* and *prescriptions* are intended to achieve either the preservation of archaeological remains *in-situ* (i.e. to retain and maintain the site in a stable condition and to actively protect it from further disturbance), or the preservation of archaeological remains *by record* (i.e. to preserve a record of the sites present state and form, but not necessarily to actively conserve it or protect it from further disturbance). This terminology is derived from government advice on the handling of archaeology in the planning process (PPG Wales and WO Circular 60/96) and is that in common use in archaeology

The term *national importance* is used below as defined by the *non-statutory criteria for scheduling ancient monuments*. A site, or less commonly a landscape, may meet any one of, or combination of, these seven published criteria (period, rarity, documentation, group value, survival/condition, fragility/vulnerability, diversity, potential) and be deemed of national importance and therefore merit scheduling as an ancient monument under the 1979 *Ancient Monuments and Archaeological Areas Act*. Once designated, Ancient Monuments are protected by law and special permission (Scheduled Monument Consent) is required, from the Secretary of State, for any works effecting them. Cadw, who administer Scheduled Ancient Monuments (SAMs) in Wales, and English Heritage who perform a similar function in England, may enter into management agreements with owners of such sites. Forest Enterprise already has a number of agreements in place for SAMs on its holdings. These agreements are specific to each monument and take precedence over the general management prescriptions given below. Management plans for non-scheduled sites, where needed, will be drawn up with reference to the Archaeological Co-ordinator for the project and the appropriate Archaeological Trust.

Category A***Discrete archaeological monuments of national importance***

This category may include any site, whatever its form, which might meet the criteria for scheduling. It will by definition include all Scheduled Ancient Monuments (SAMs). Many sites in this category may be recommended for scheduling.

The main criteria for selection will usually be the rarity, condition and potential of the site. Typically, sites such as barrows, hillforts, linear earthworks or significant (ruined) buildings might fall in this category, although significant find scatters might equally well qualify on potential or relatively modern farmsteads on group value.

Management Objective

To maintain and enhance as a monument of national importance.

Management Prescription

Identify and record with a view to preservation *in-situ*.

A detailed management plan should be written for all sites in this category.

Category B***Discrete archaeological monuments and landscape features of regional or local importance***

This category may include any site, whatever its form, which while not meeting the criteria for scheduling may still be seen as of regional or local importance. For example, a type of site unique to a particular locality but common elsewhere, or severely degraded examples of commonly occurring types.

Management Objective

To maintain and enhance as a monument of regional or local importance.

Management Prescription

Identify and record with a view to preserving better examples *in-situ*.

Category C***Discrete archaeological monuments of lesser significance***

This category comprises sites which while being of archaeological or historical interest may not worthy of conservation or active protection.

Management Objective

Identify and record as appropriate

Management Prescription

Identify and record sites during the course of normal forest management, with a view to preservation by record. No other archaeological management may be necessary, but conservation and protection might be offered, as appropriate, as a part of other schemes.

Category: No Physical Presence***Sites with no defined physical presence***

This category comprises findspots, sites noted but not accurately located in antiquarian references, sites known only from placename evidence and other reported sites whose authenticity is in doubt (e.g. certain sites which have not been verified by recent archaeological fieldwork).

Where poorly located sites initially placed in this category are subsequently identified and recorded it may be appropriate to revise their categorisation.

Management Objective

Identify and record sites as opportunities arise. Assess their nature and condition.

Management Prescription

Identify and record site as appropriate during the course of normal forest management. Sites that cannot be located cannot be managed.

Category: Not Yet Evaluated***Sites which have not yet been evaluated***

This category includes all sites which have not been evaluated. This may be because they have not yet been visited or because it has not proved possible to find them but they have not been shown conclusively to have been destroyed.

Management Objective

Sites such be located and visited to allow evaluation by a competent archaeologist.

Management Prescription

None is possible until such sites have been evaluated.

RECOMMENDATIONS FOR FURTHER WORK

Scheduling Recommendations

Hafod Gynfal (PRN 8528)

The series of agricultural buildings at Hafod Gynfal comprise the house, barn and other agricultural buildings along with associated enclosures. Surviving details include a horse mounting block in front of the house. The series of buildings, which survive in good condition, are considered to be excellent examples of post-medieval agricultural buildings.

Llawr Dolserau (PRN 8561)

The buildings at Llawr Dolserau appear to have been arranged to depict the Union flag, with four cottages in the centre with radiating garden boundaries. It once formed part of the Nannau estate.

Pont y Llew (PRN 8655)

Part of the former coach road from Bala to Dolgellau passes through the forest. Where it passes over a stream a single span bridge has been built, called Pont y Llew. It still stands intact and is occasionally used by vehicles. It is considered to be a good example of a post-medieval bridge associated with the coach road.

Peat Burning Kiln at Hermon Turf Mine (PRN 1899)

The kiln structure is a well preserved example of a kiln used to burn peat to extract copper ore.

Glasdir Mine (PRN 20871)

Substantial remains of the copper mine including the mill, tramway winding drum and buddles. The mine is historically important as it was here that the Elmore Process, using oil in a flotation plant to extract the mineral, was developed (Hall 1988, 89-90).

Sites for interpretation

Glasdir Mine (PRN 20871)

The substantial remains of Glasdir copper mines are already part of an established Forest Enterprise walk, the Copper Trail. Information on the mine is included in the notes for this trail included in the Coed y Brenin Forest Guide. It is considered that the public understanding of the site would benefit from interpretation boards at the site itself.

Ty'n y Buarth (PRN 8663)

The demolished remains of a farmstead lie within a Forest Enterprise picnic site. It is considered that an interpretation board would enhance the picnic site.

Peat Burning Kiln at Hermon Turf Mine (PRN1899)

The site is an important example of an unusual practice for extracting copper ore from peat. It lies close to a Forest Enterprise road in an area well used by mountain bikes. A small interpretation board linked to information available from the Coed y Brenin Forest Centre would enhance the site.

DESCRIPTION OF THE ARCHAEOLOGY OF COED Y BRENIN

Coed y Brenin, known as Vaughan Forest before a visit to the forest by George V in 1935, lies to the north and west of Dolgellau. The main block lies to the north of Dolgellau along the valleys of Afon Mawddach and Afon Wen. Outlying blocks include Cwrt to the north-east and smaller blocks to the west of Dolgellau. Before afforestation the area was largely agricultural with densely wooded valley sides. Industrial activity consisted of mining for copper, gold, lead and sulphur.

The earliest evidence of human activity are two stone axe finds (PRN 4395 and PRN 4336) dating from the Neolithic period. Bronze Age features include the Mynydd Maes Mawr and Mynydd Foel Uchaf cairns which have both been excavated and yielded Bronze Age pottery. Two possible burnt mounds have been identified at Cae Cyrach (PRN 1438).

No direct evidence of Iron Age activity has been identified in the forest and a putative Roman Road (PRN 977) is the only evidence of Roman activity. Close to the forest boundary however lies a scheduled Romano-British farmstead (PRN 5515).

Several bloomery mounds representing medieval iron-working utilising locally-occurring bog ore have been identified in the forest. They are currently being studied by Peter Crew of the Snowdonia National Park. Evidence of medieval occupation can also be found in a series of small rectilinear fields and associated tracks (PRN 4854) visible on aerial photographs, and a series of rectangular structures (PRNs 972, 973, 974, and 975). Many of the farmsteads surviving in the forest probably have their origins in the medieval period.

The agricultural history of the area prior to afforestation is illustrated by a large range of surviving features in the forest. The field boundaries are typically stone walls, often with features such as sheep creeps and rabbit traps still visible. The rocky nature of the soil has led to the accumulation of several clearance cairns associated with the agricultural history. Structures such as farmsteads, barns and sheepfolds also survive in abundance, including the range of buildings at Hafod Gynfal and the unusual arrangement of four cottages at Llawr Dolserau (PRN 8561) which set out the shape of the Union flag. Much of the forest, in particular the valley sides, were heavily wooded prior to afforestation, and parts of this deciduous woodland survives. A well close to the Dolserau cottages (PRN 8562) may be a Holy Well (Jones 1992, 193).

There are impressive remains of industrial activity in the forest, including the copper mine at Glasdir (PRN 20871) where the Elmore Process of ore extraction using oil was first developed (Hall 1988, 89-90). Gold mining remains are visible in many places and include those at Cwm Heisian (PRN 20903) while lead and zinc mining was carried out at Cae Gwernog (PRN 20874). The peat burning kiln at the Hermon Turf mine (PRN 1899) is an unusual example of a kiln used to extract copper from peat.

BIBLIOGRAPHY

- Bick, D. 1982 *The Old Copper Mines of Snowdonia*. The Pound House, Newent
- Forestry Commission 1995 *Forests and Archaeology Guidelines*. HMSO, London
- Hall, G.W. 1988 *The Gold Mines of Merioneth*. Griffin Publications, Kington
- Jones, F. 1992 *The Holy Wells of Wales*. University of Wales Press, Cardiff
- Richards, A.J. 1991 *A Gazetteer of the Welsh Slate Industry*. Gwasg Carreg Gwalch, Llanrwst

OTHER SOURCES CONSULTED

Cartographic

Ordnance Survey 2" Surveyors Drawings (1819). National Library of Wales.

Tithe Map and schedule of Trawsfynydd Parish (1840; National Library of Wales).

Tithe Map and schedule of Llanenddwyn Parish (1841; National Library of Wales).

Tithe Map and schedule of Llanelltyd Parish. (1843; National Library of Wales).

Tithe Map and schedule of Llanfachreth Parish Part One. (1837; National Library of Wales).

Tithe Map and schedule of Llanfachreth Parish Part One. (1837; Meirionydd Record Office).

Ordnance Survey 1" First Edition Sheets 59 (1837) and 75 (1838-1841).

Ordnance Survey 6" First Edition (1890) maps. Merionethshire Sheets XIXSE, XXSW, XXNE, XXSE, XXISW, XXVINE, XXVISE, XXVIINW, XXVIINE, XXVIISE, XXVIISW, XXVIIIINW, XXVIIIISW, XXXIINE, XXXIISE, XXXIIINW, XXXIIINE, XXXIIISW, XXXIIISE, XXXIVNW, XXXIVSW, XXXVINE, XXXVIINE.

Ordnance Survey 6" Second Edition (1901) maps. Merionethshire Sheets XIXSE, XXSW, XXNE, XXSE, XXISW, XXVINE, XXVISE, XXVIINW, XXVIINE, XXVIISE, XXVIISW, XXVIIIINW, XXVIIIISW, XXXIINE, XXXIISE, XXXIIINW, XXXIIINE, XXXIIISW, XXXIIISE, XXXIVNW, XXXIVSW, XXXVINE, XXXVIINE.

Ordnance Survey 6" Provisional Edition (1953) maps. Merionethshire Sheets XIXSE, XXSW, XXNE, XXSE, XXISW, XXVINE, XXVISE, XXVIINW, XXVIINE, XXVIISE, XXVIISW, XXVIIIINW, XXVIIIISW, XXXIINE, XXXIISE, XXXIIINW, XXXIIINE, XXXIIISW, XXXIIISE, XXXIVNW, XXXIVSW, XXXVINE, XXXVIINE.

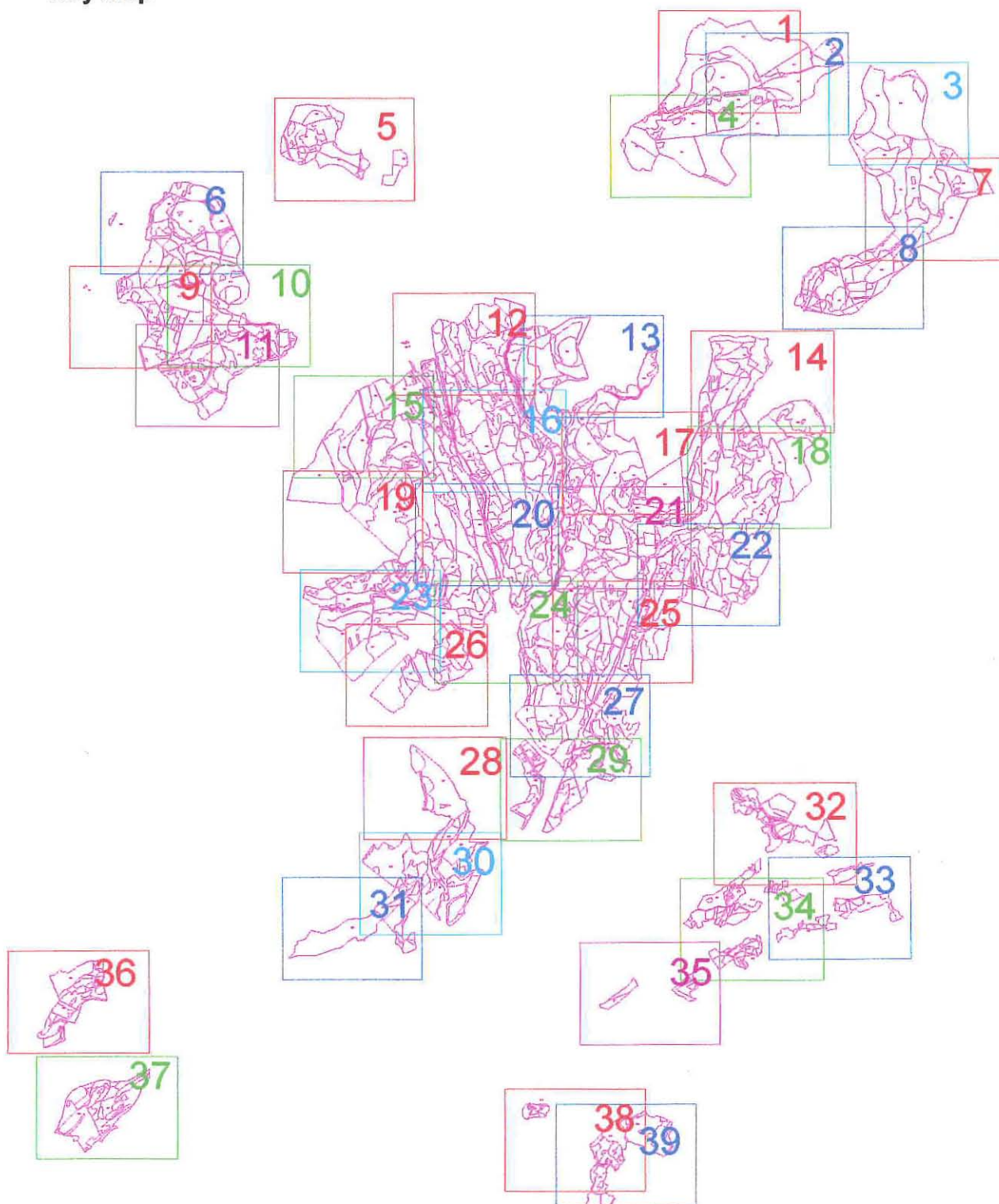
Aerial Photographs

RAF Sortie CPE/UK/1939/3039	1938
RAF Sortie CPE/UK/1939/3040	1938
RAF Sortie 106G/UK/1235	1946
RAF Sortie F21/58/2649	1958
RAF Sortie F22/58/2649	1958
RAF Sortie F22/58/2122	1958

FOREST ENTERPRISE WELSH HERITAGE ASSETS PROJECT

COED Y BRENIN

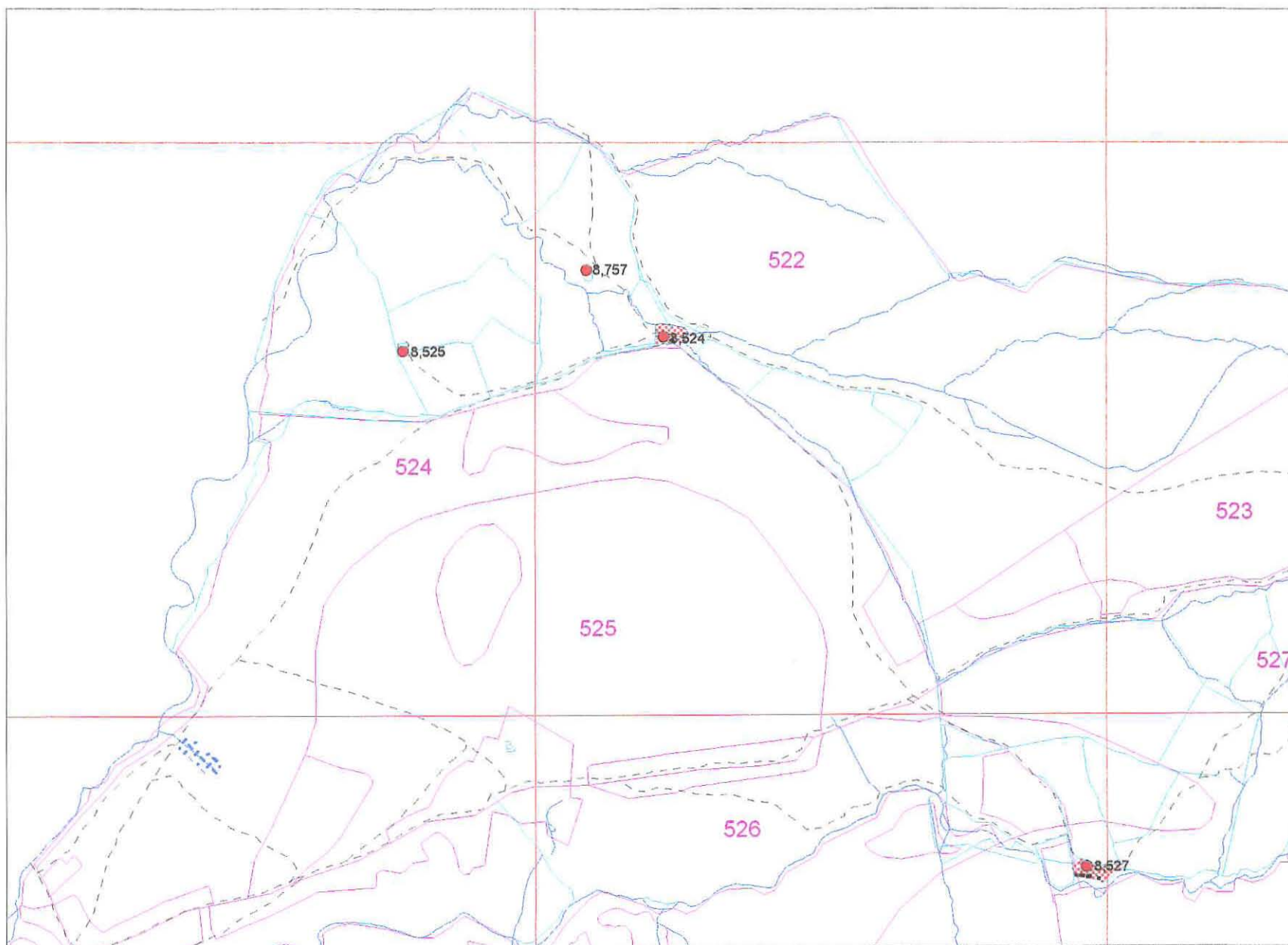
Key Map



MAP 1










Scale 1:10000

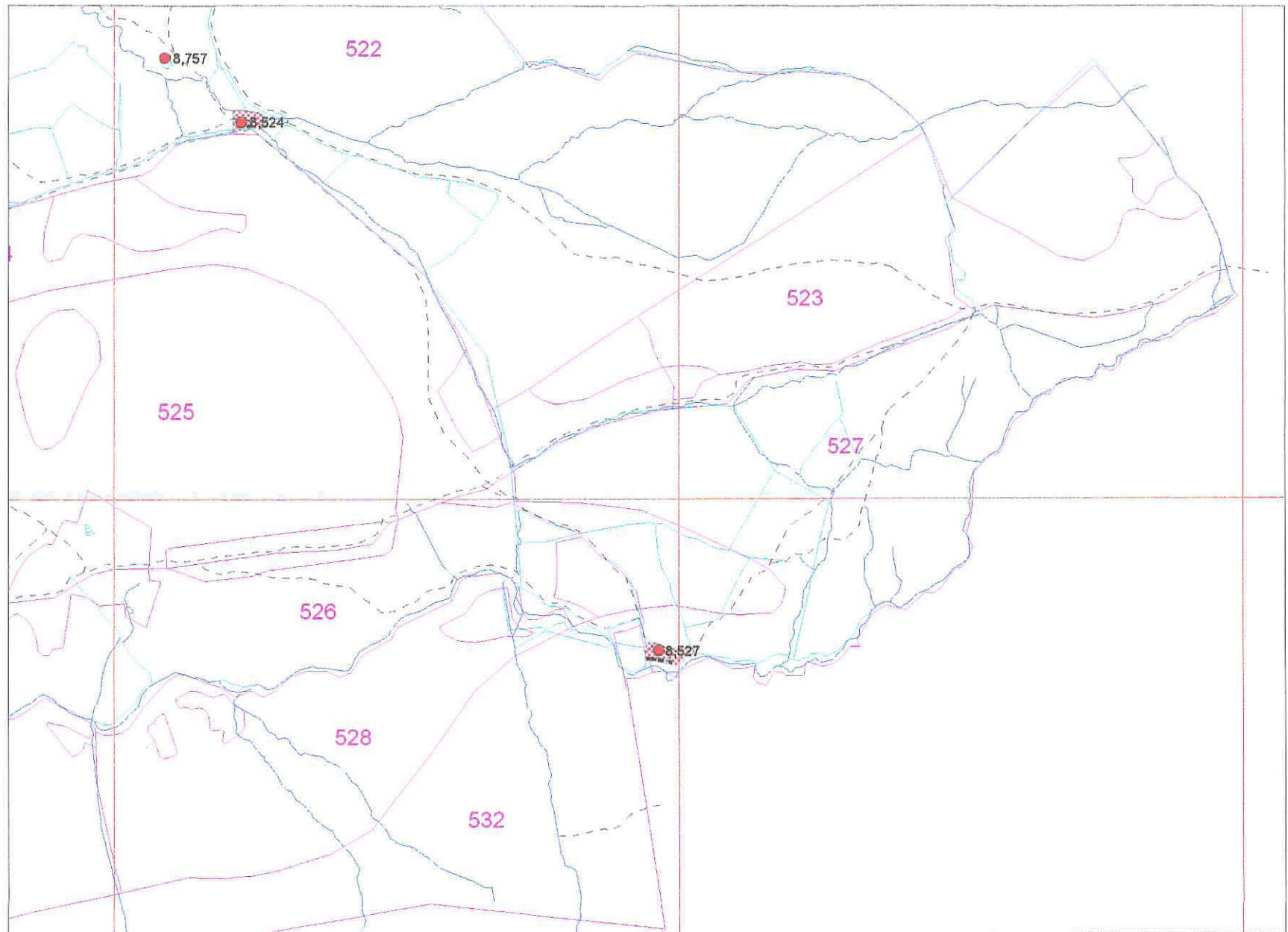
- FE stock map detail
- Boundary (OS 2nd edition 1901)
- - - Trackway (OS 2nd edition 1901)
- - - Parish Boundary (OS 2nd edition 1901)
- - - Linear Feature (OS 2nd edition 1901)
- Stream (OS 2nd edition 1901)
- 8,632 SMR1 Data point
- Deciduous Woodland (OS 2nd edition 1901)
- Conifer Woodland (OS 2nd edition 1901)
- Mixed Woodland (OS 2nd edition 1901)
- Pond (OS 2nd edition 1901)
- Bog (OS 2nd edition 1901)
- Extent of Archaeological Area
- Scheduled Ancient Monument
- Landscape
- Roofed Structure (OS 2nd edition 1901)



MAP 2










Scale 1:10000

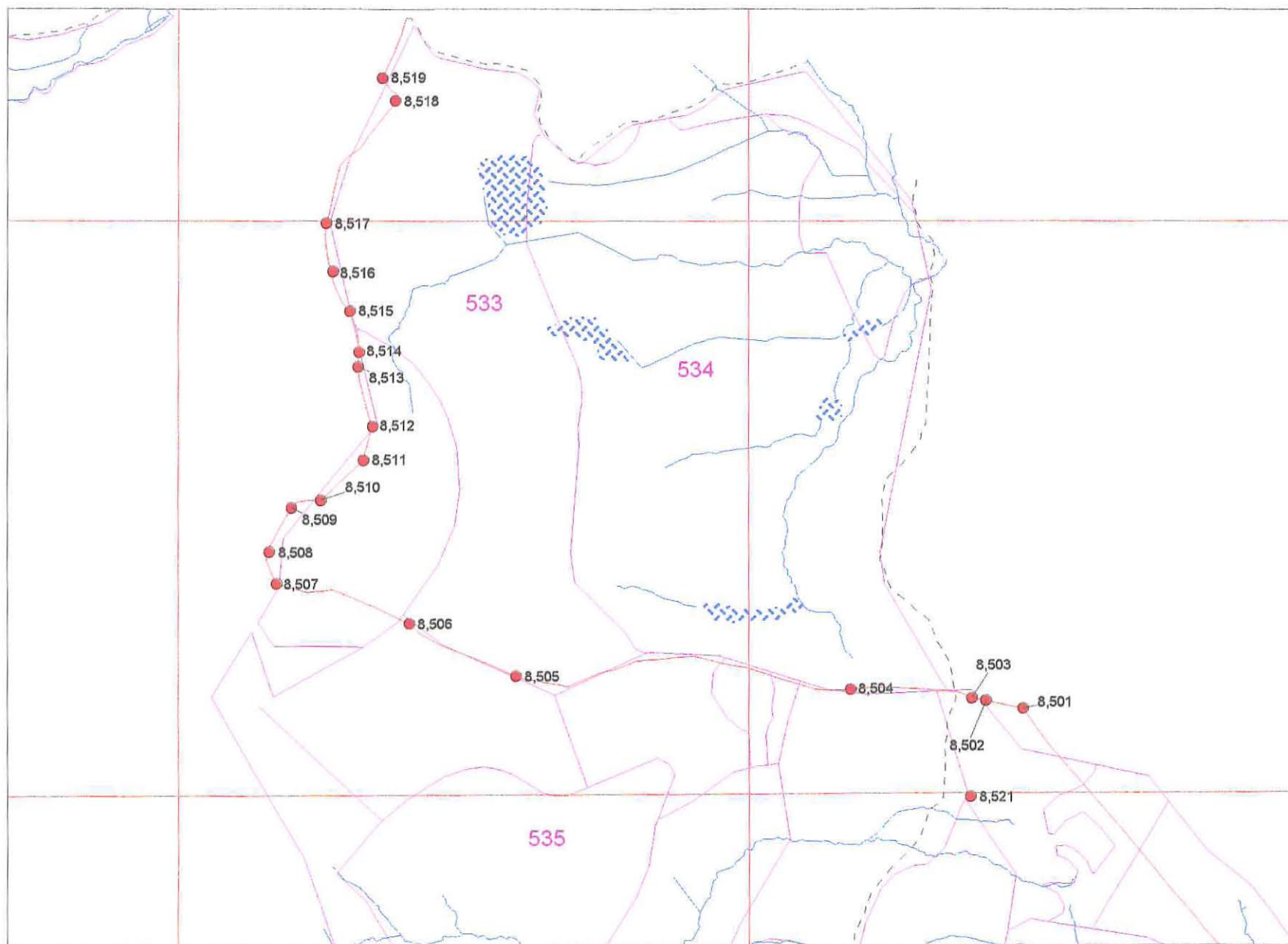
- FE stock map detail
- Boundary (OS 2nd edition 1901)
- - - Trackway (OS 2nd edition 1901)
- Parish Boundary (OS 2nd edition 1901)
- - - Linear Feature (OS 2nd edition 1901)
- Stream (OS 2nd edition 1901)
- 8,632 SMR1 Data point
-  Deciduous Woodland (OS 2nd edition 1901)
-  Conifer Woodland (OS 2nd edition 1901)
-  Mixed Woodland (OS 2nd edition 1901)
-  Pond (OS 2nd edition 1901)
-  Bog (OS 2nd edition 1901)
-  Extent of Archaeological Area
-  Scheduled Ancient Monument
-  Landscape
-  Roofed Structure (OS 2nd edition 1901)



MAP 3

Scale 1:10000

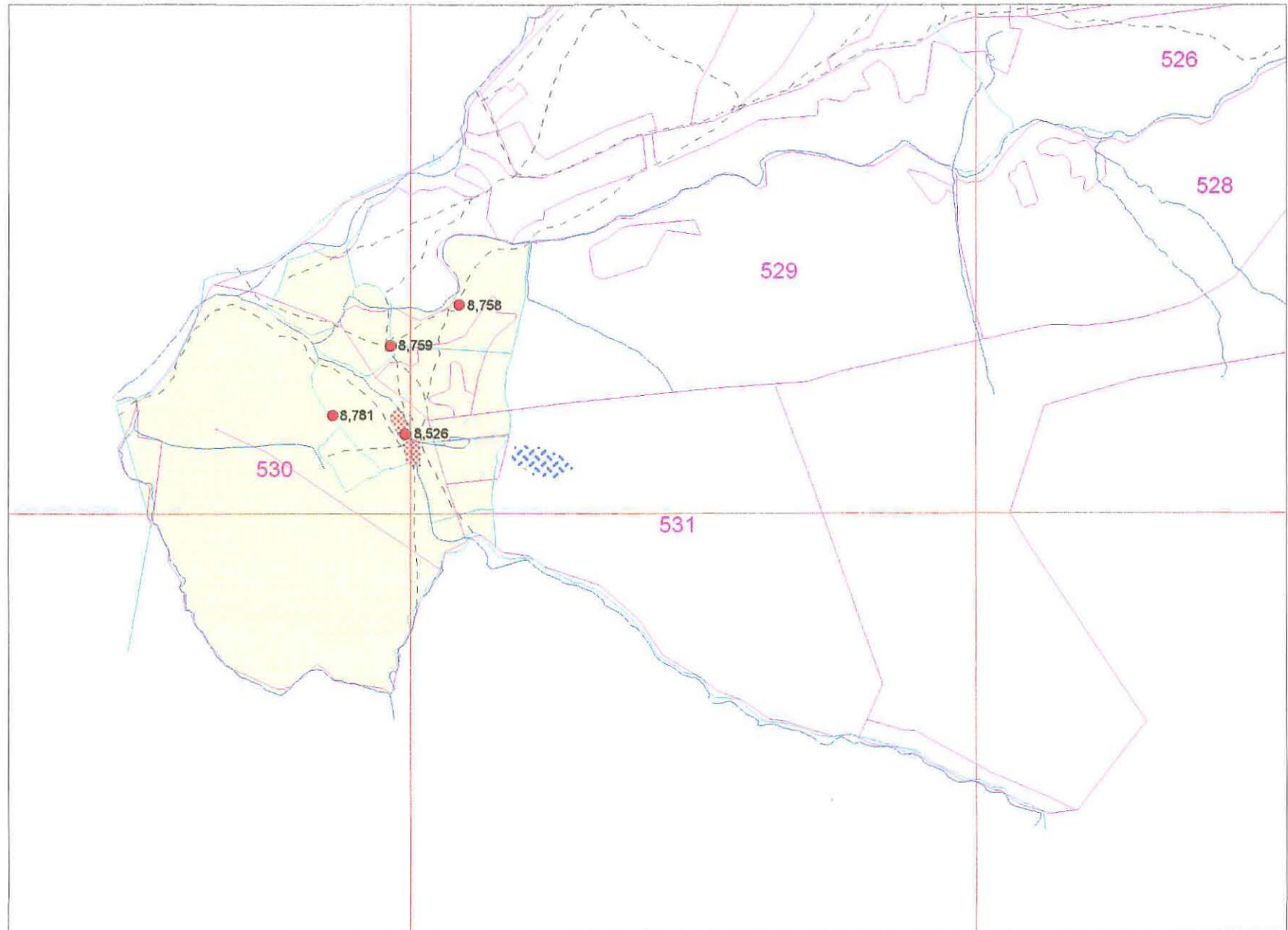
- FE stock map detail
- Boundary (OS 2nd edition 1901)
- - - Trackway (OS 2nd edition 1901)
- Parish Boundary (OS 2nd edition 1901)
- - - Linear Feature (OS 2nd edition 1901)
- Stream (OS 2nd edition 1901)
- 8,632 SMR1 Data point
-  Deciduous Woodland (OS 2nd edition 1901)
-  Conifer Woodland (OS 2nd edition 1901)
-  Mixed Woodland (OS 2nd edition 1901)
-  Pond (OS 2nd edition 1901)
-  Bog (OS 2nd edition 1901)
-  Extent of Archaeological Area
-  Scheduled Ancient Monument
-  Landscape
-  Roofed Structure (OS 2nd edition 1901)



MAP 4

Scale 1:10000

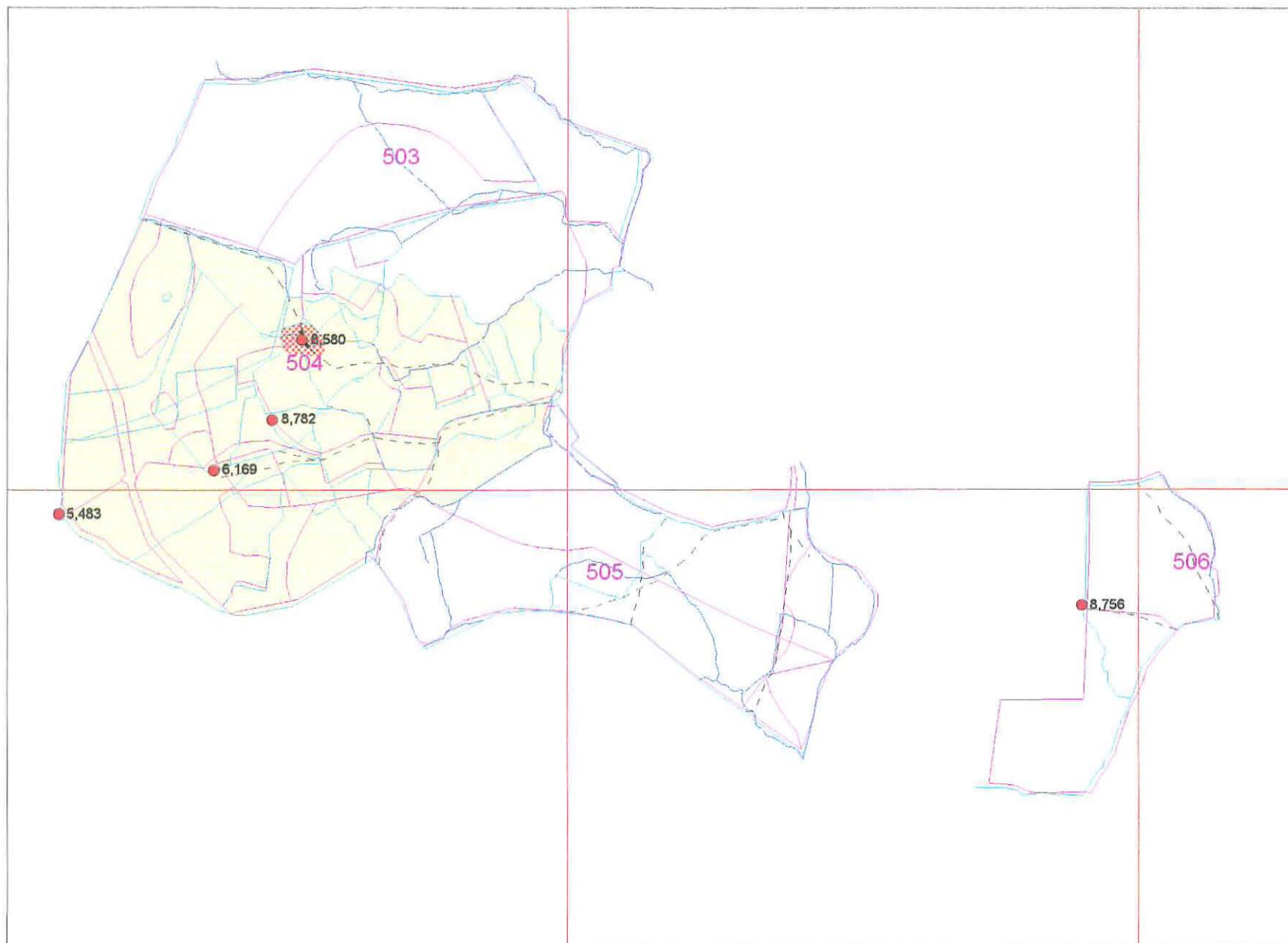
- FE stock map detail
- Boundary (OS 2nd edition 1901)
- - - Trackway (OS 2nd edition 1901)
- Parish Boundary (OS 2nd edition 1901)
- - - Linear Feature (OS 2nd edition 1901)
- Stream (OS 2nd edition 1901)
- 8,632 SMR1 Data point
- Deciduous Woodland (OS 2nd edition 1901)
- Conifer Woodland (OS 2nd edition 1901)
- Mixed Woodland (OS 2nd edition 1901)
- Pond (OS 2nd edition 1901)
- Bog (OS 2nd edition 1901)
- Extent of Archaeological Area
- Scheduled Ancient Monument
- Landscape
- Roofed Structure (OS 2nd edition 1901)



MAP 5

Scale 1:10000

- FE stock map detail
- Boundary (OS 2nd edition 1901)
- Trackway (OS 2nd edition 1901)
- Parish Boundary (OS 2nd edition 1901)
- Linear Feature (OS 2nd edition 1901)
- Stream (OS 2nd edition 1901)
- 8,632 SMR1 Data point
- Deciduous Woodland (OS 2nd edition 1901)
- Conifer Woodland (OS 2nd edition 1901)
- Mixed Woodland (OS 2nd edition 1901)
- Pond (OS 2nd edition 1901)
- Bog (OS 2nd edition 1901)
- Extent of Archaeological Area
- Scheduled Ancient Monument
- Landscape
- Roofed Structure (OS 2nd edition 1901)



FOREST ENTERPRISE WELSH HERITAGE ASSETS PROJECT

















Scale 1:10000

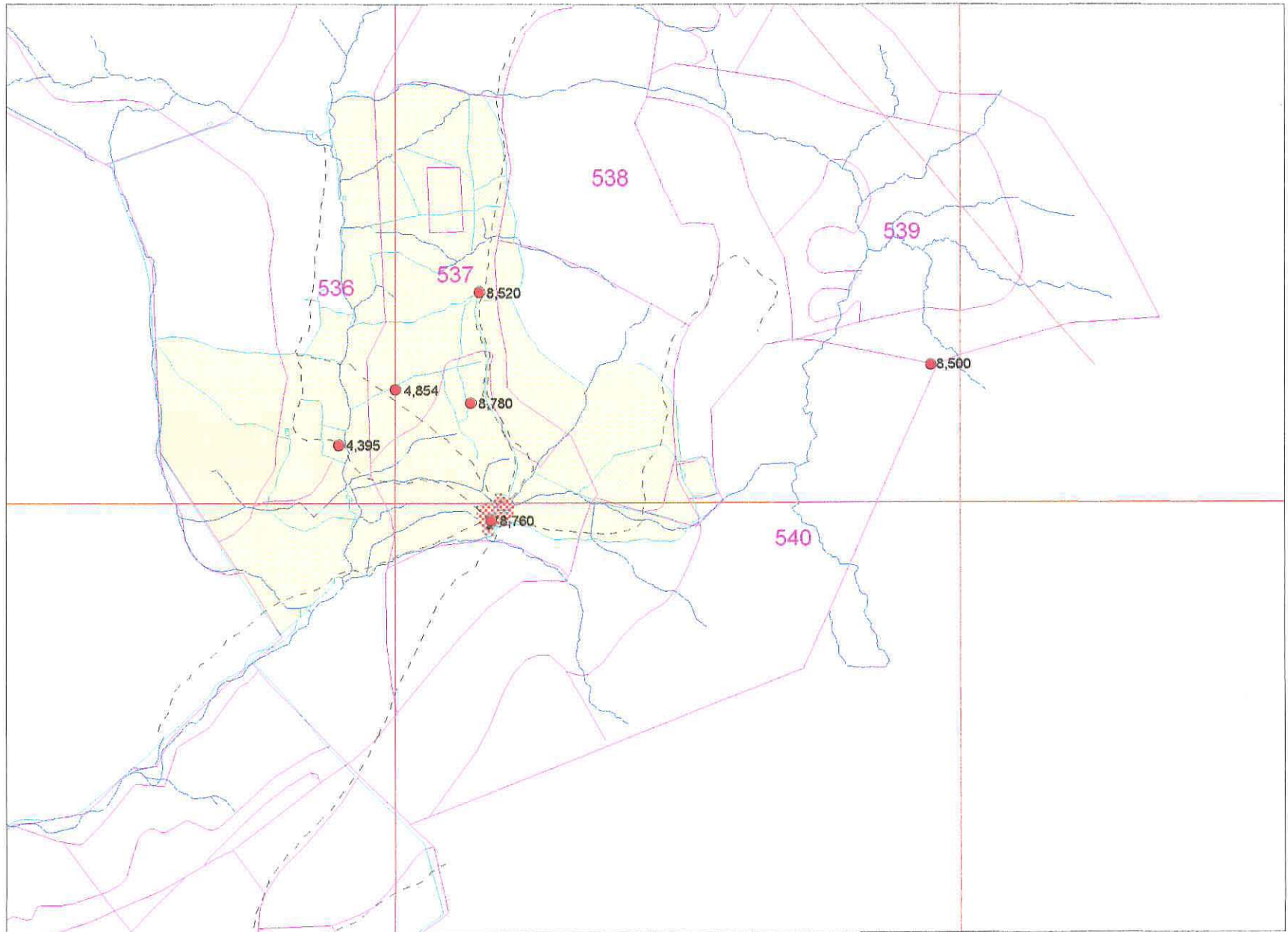
8,632 SMR1 Data point

- The Clwyd-Powys Archaeological Trust Contracts Section. CPAT Report No 282, 26/06/1998

MAP 7

Scale 1:10000

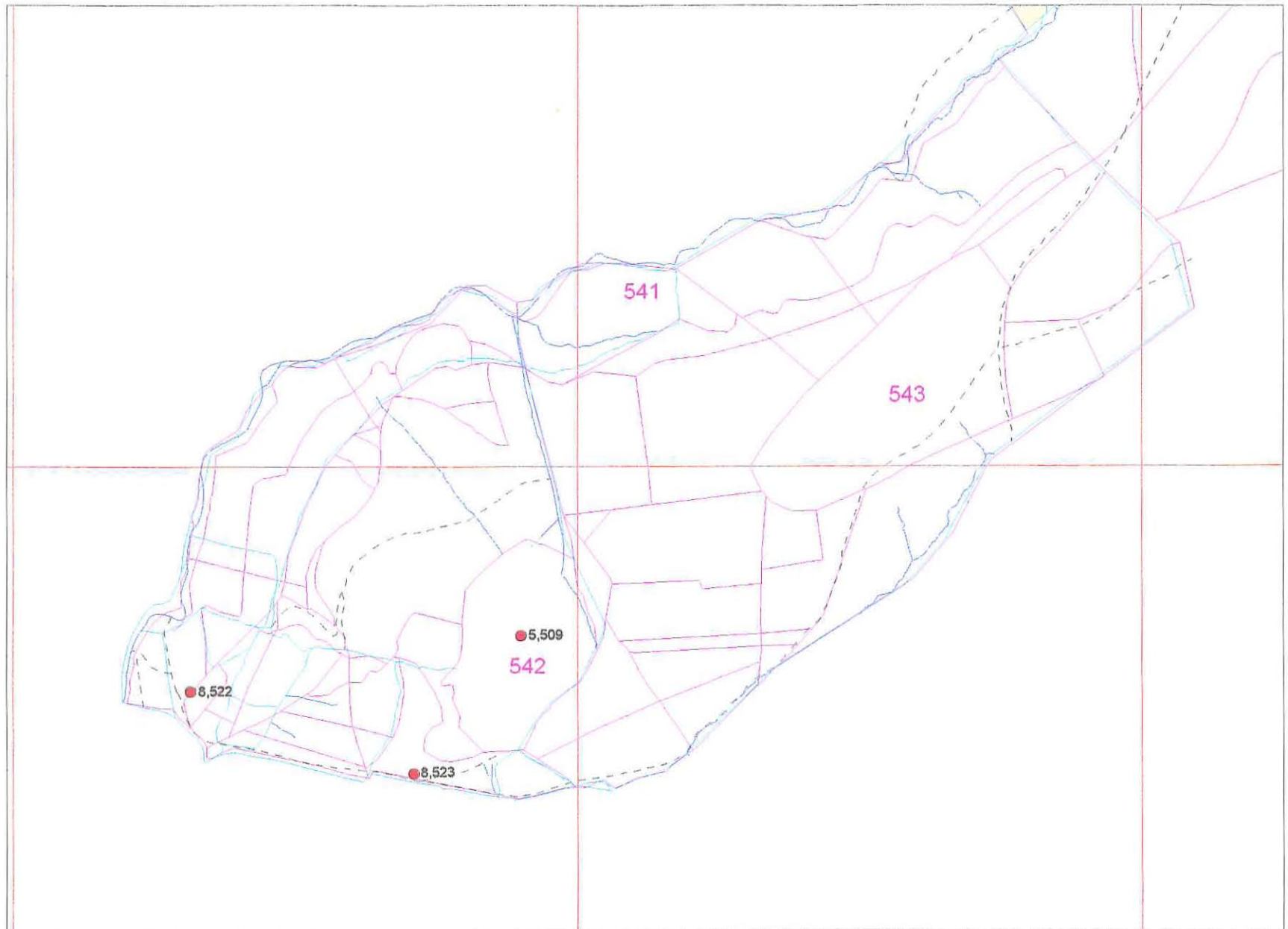
-  FE stock map detail
-  Boundary (OS 2nd edition 1901)
-  Trackway (OS 2nd edition 1901)
-  Parish Boundary (OS 2nd edition 1901)
-  Linear Feature (OS 2nd edition 1901)
-  Stream (OS 2nd edition 1901)
-  8,632 SMR1 Data point
-  Deciduous Woodland (OS 2nd edition 1901)
-  Conifer Woodland (OS 2nd edition 1901)
-  Mixed Woodland (OS 2nd edition 1901)
-  Pond (OS 2nd edition 1901)
-  Bog (OS 2nd edition 1901)
-  Extent of Archaeological Area
-  Scheduled Ancient Monument
-  Landscape
-  Roofed Structure (OS 2nd edition 1901)



MAP 8

Scale 1:10000

- FE stock map detail
- Boundary (OS 2nd edition 1901)
- - - Trackway (OS 2nd edition 1901)
- Parish Boundary (OS 2nd edition 1901)
- - - Linear Feature (OS 2nd edition 1901)
- Stream (OS 2nd edition 1901)
- 8,632 SMR1 Data point
- Deciduous Woodland (OS 2nd edition 1901)
- Conifer Woodland (OS 2nd edition 1901)
- Mixed Woodland (OS 2nd edition 1901)
- Pond (OS 2nd edition 1901)
- Bog (OS 2nd edition 1901)
- Extent of Archaeological Area
- Scheduled Ancient Monument
- Landscape
- Roofed Structure (OS 2nd edition 1901)












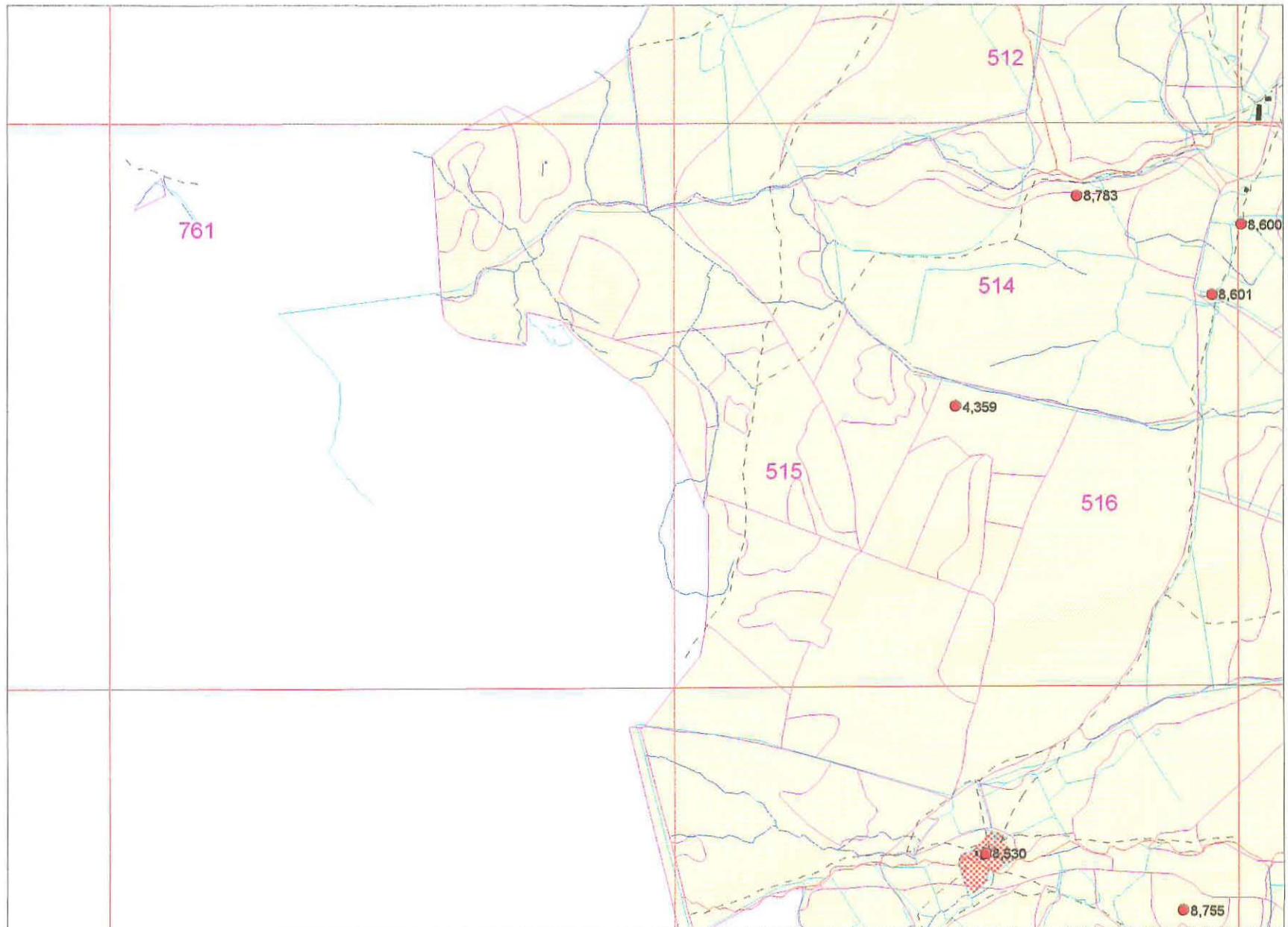
COED Y BRENIN

FOREST ENTERPRISE WELSH HERITAGE ASSETS PROJECT

MAP 9

Scale 1:10000

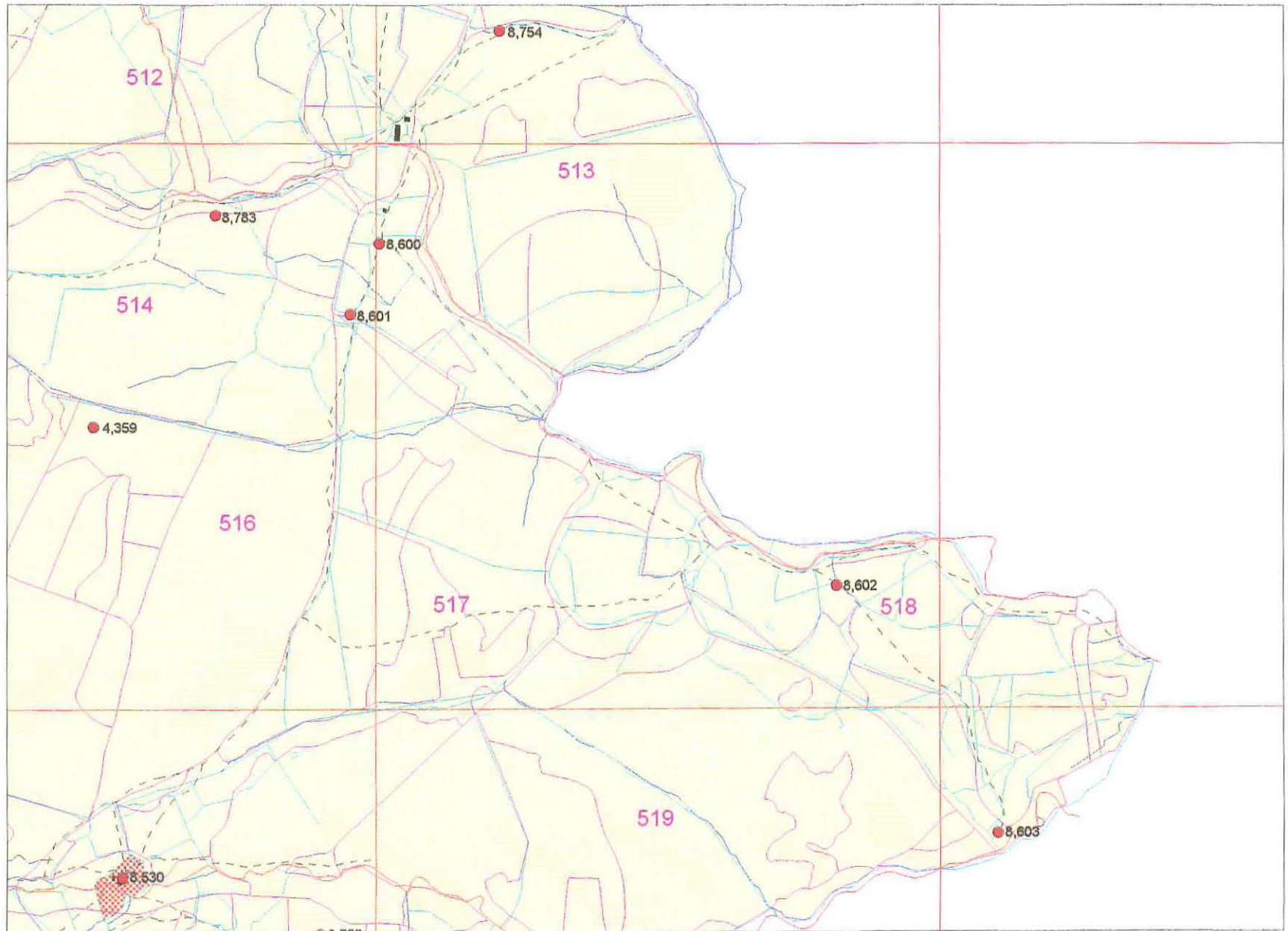
- FE stock map detail
- Boundary (OS 2nd edition 1901)
- - - Trackway (OS 2nd edition 1901)
- Parish Boundary (OS 2nd edition 1901)
- - - Linear Feature (OS 2nd edition 1901)
- Stream (OS 2nd edition 1901)
- 8,632 SMR1 Data point
-  Deciduous Woodland (OS 2nd edition 1901)
-  Conifer Woodland (OS 2nd edition 1901)
-  Mixed Woodland (OS 2nd edition 1901)
-  Pond (OS 2nd edition 1901)
-  Bog (OS 2nd edition 1901)
-  Extent of Archaeological Area
-  Scheduled Ancient Monument
-  Landscape
-  Roofed Structure (OS 2nd edition 1901)



MAP 10

Scale 1:10000

- FE stock map detail
- Boundary (OS 2nd edition 1901)
- - - Trackway (OS 2nd edition 1901)
- Parish Boundary (OS 2nd edition 1901)
- - - Linear Feature (OS 2nd edition 1901)
- Stream (OS 2nd edition 1901)
- 8,632 SMR1 Data point
- Deciduous Woodland (OS 2nd edition 1901)
- Conifer Woodland (OS 2nd edition 1901)
- Mixed Woodland (OS 2nd edition 1901)
- Pond (OS 2nd edition 1901)
- Bog (OS 2nd edition 1901)
- Extent of Archaeological Area
- Scheduled Ancient Monument
- Landscape
- Roofed Structure (OS 2nd edition 1901)



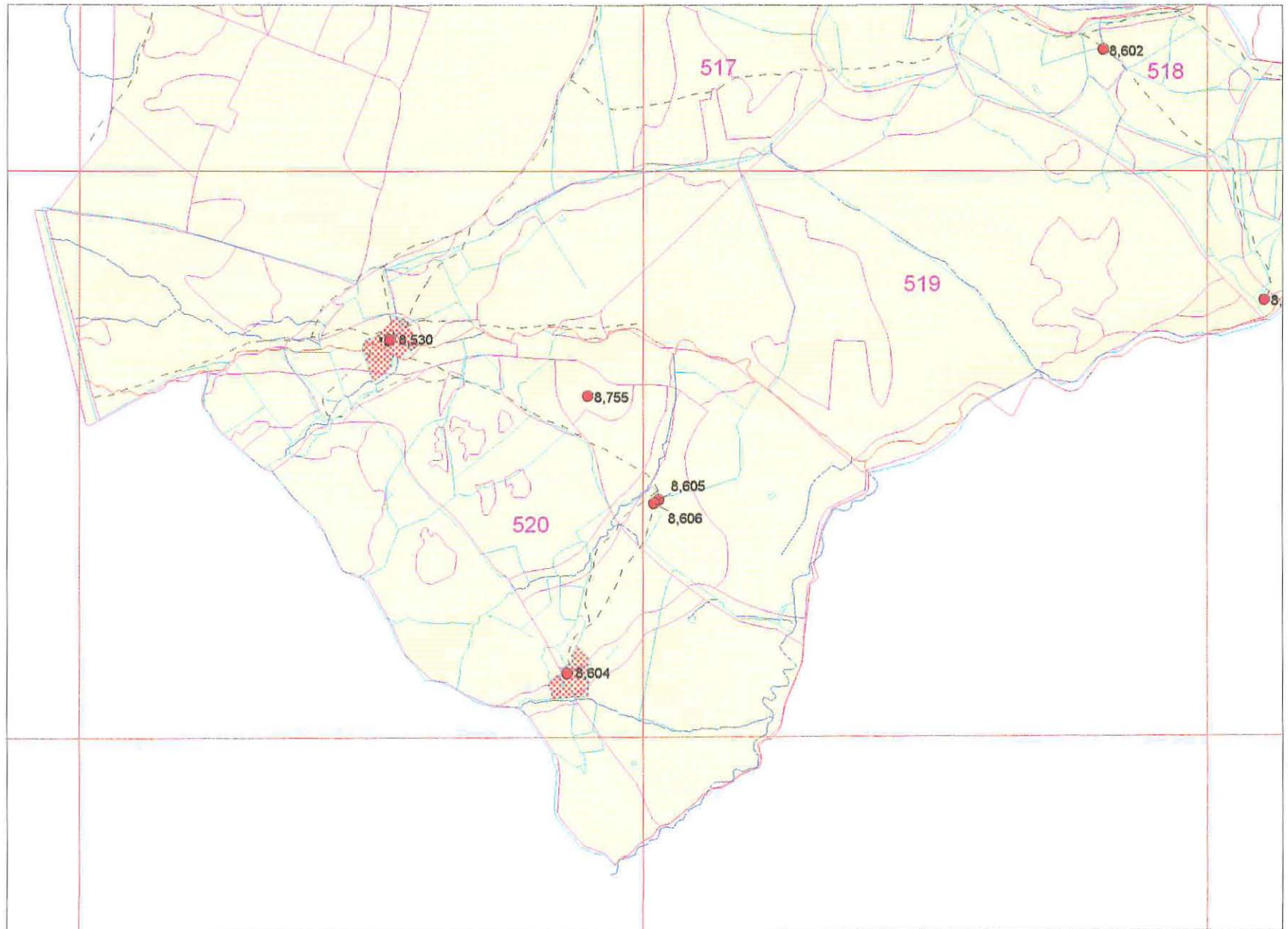
COED Y BRENIN

FOREST ENTERPRISE WELSH HERITAGE ASSETS PROJECT

MAP 11

Scale 1:10000

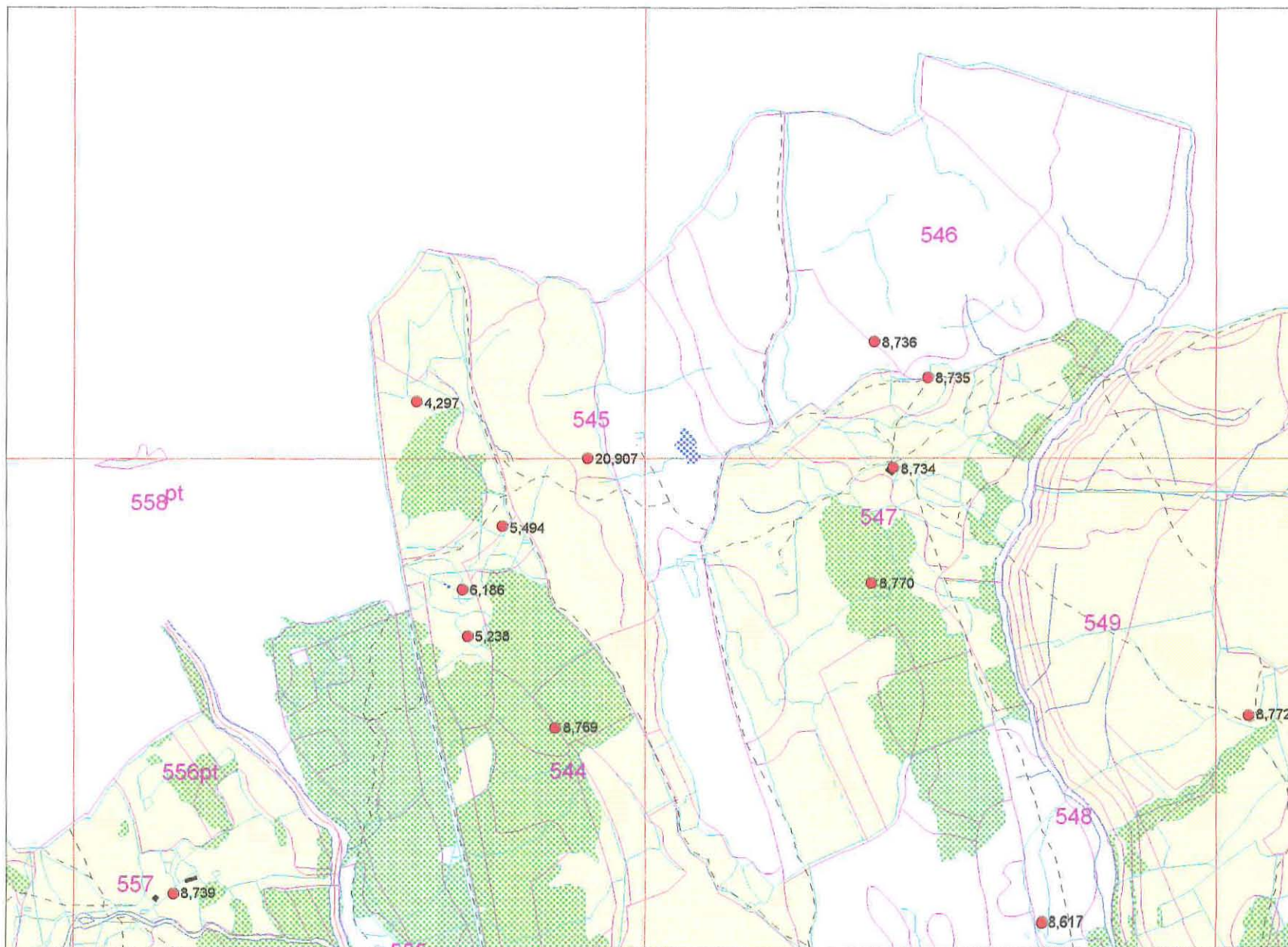
- FE stock map detail
- Boundary (OS 2nd edition 1901)
- - - Trackway (OS 2nd edition 1901)
- Parish Boundary (OS 2nd edition 1901)
- - - Linear Feature (OS 2nd edition 1901)
- Stream (OS 2nd edition 1901)
- 8,632 SMR1 Data point
- Deciduous Woodland (OS 2nd edition 1901)
- Conifer Woodland (OS 2nd edition 1901)
- Mixed Woodland (OS 2nd edition 1901)
- Pond (OS 2nd edition 1901)
- Bog (OS 2nd edition 1901)
- Extent of Archaeological Area
- Scheduled Ancient Monument
- Landscape
- Roofed Structure (OS 2nd edition 1901)



MAP 12

Scale 1:10000

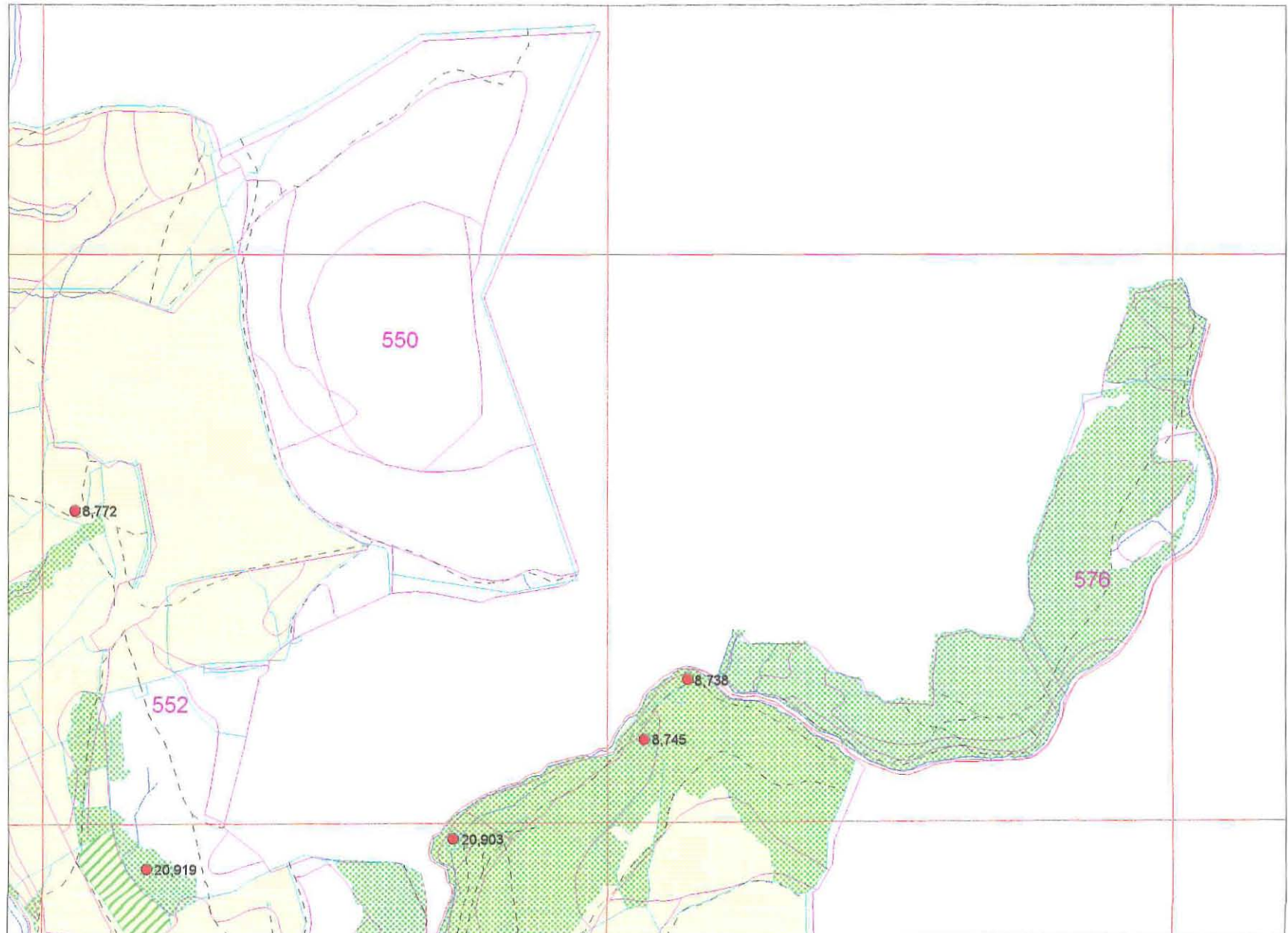
- FE stock map detail
- Boundary (OS 2nd edition 1901)
- - - Trackway (OS 2nd edition 1901)
- Parish Boundary (OS 2nd edition 1901)
- - - Linear Feature (OS 2nd edition 1901)
- Stream (OS 2nd edition 1901)
- 8,632 SMR1 Data point
- Deciduous Woodland (OS 2nd edition 1901)
- Conifer Woodland (OS 2nd edition 1901)
- Mixed Woodland (OS 2nd edition 1901)
- Pond (OS 2nd edition 1901)
- Bog (OS 2nd edition 1901)
- Extent of Archaeological Area
- Scheduled Ancient Monument
- Landscape
- Roofed Structure (OS 2nd edition 1901)



MAP 13










Scale 1:10000

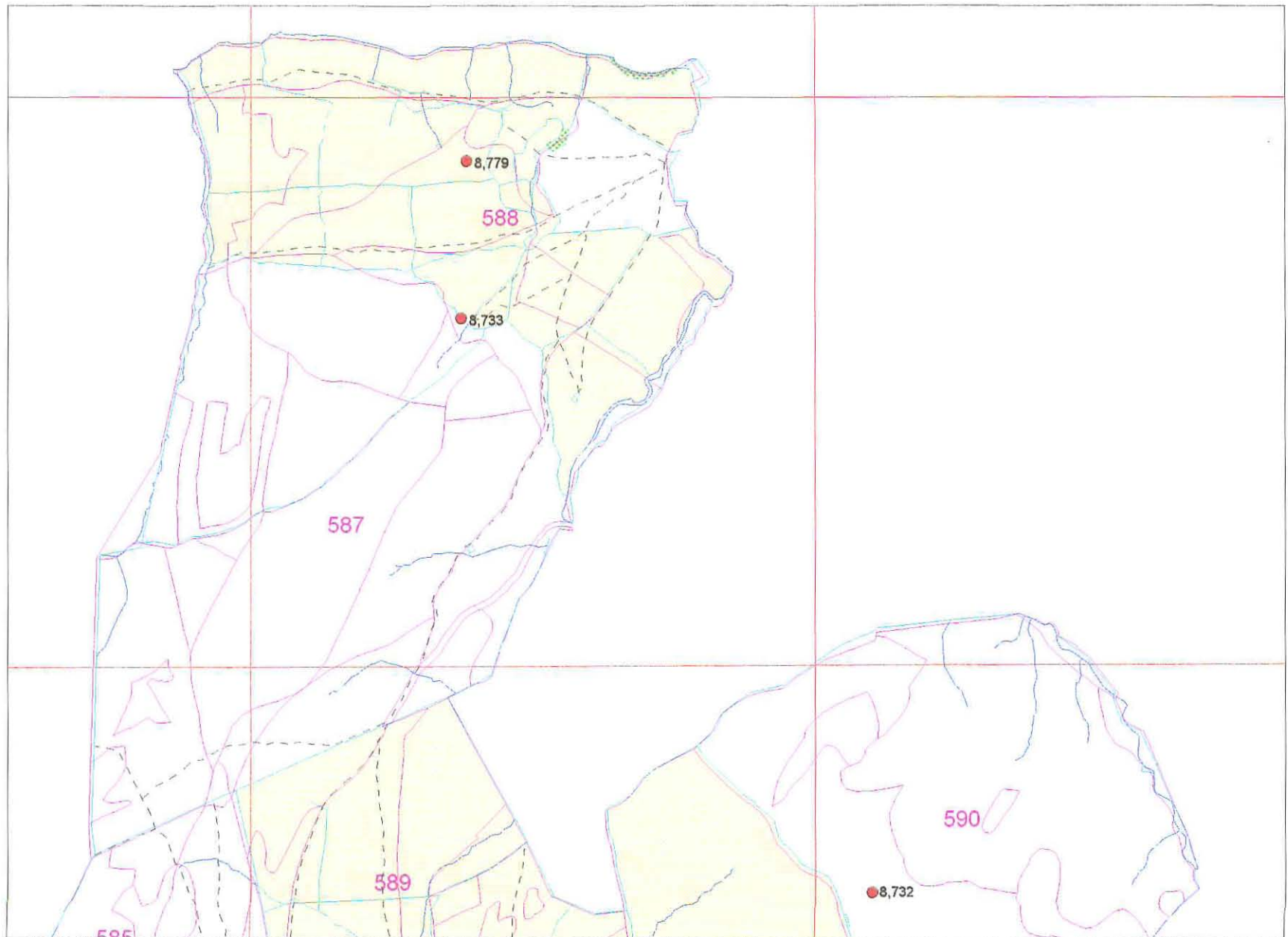
- FE stock map detail
- Boundary (OS 2nd edition 1901)
- - - Trackway (OS 2nd edition 1901)
- Parish Boundary (OS 2nd edition 1901)
- - - Linear Feature (OS 2nd edition 1901)
- Stream (OS 2nd edition 1901)
- 8,632 SMR1 Data point
- Deciduous Woodland (OS 2nd edition 1901)
- Conifer Woodland (OS 2nd edition 1901)
- Mixed Woodland (OS 2nd edition 1901)
- Pond (OS 2nd edition 1901)
- Bog (OS 2nd edition 1901)
- Extent of Archaeological Area
- Scheduled Ancient Monument
- Landscape
- Roofed Structure (OS 2nd edition 1901)



MAP 14










Scale 1:10000

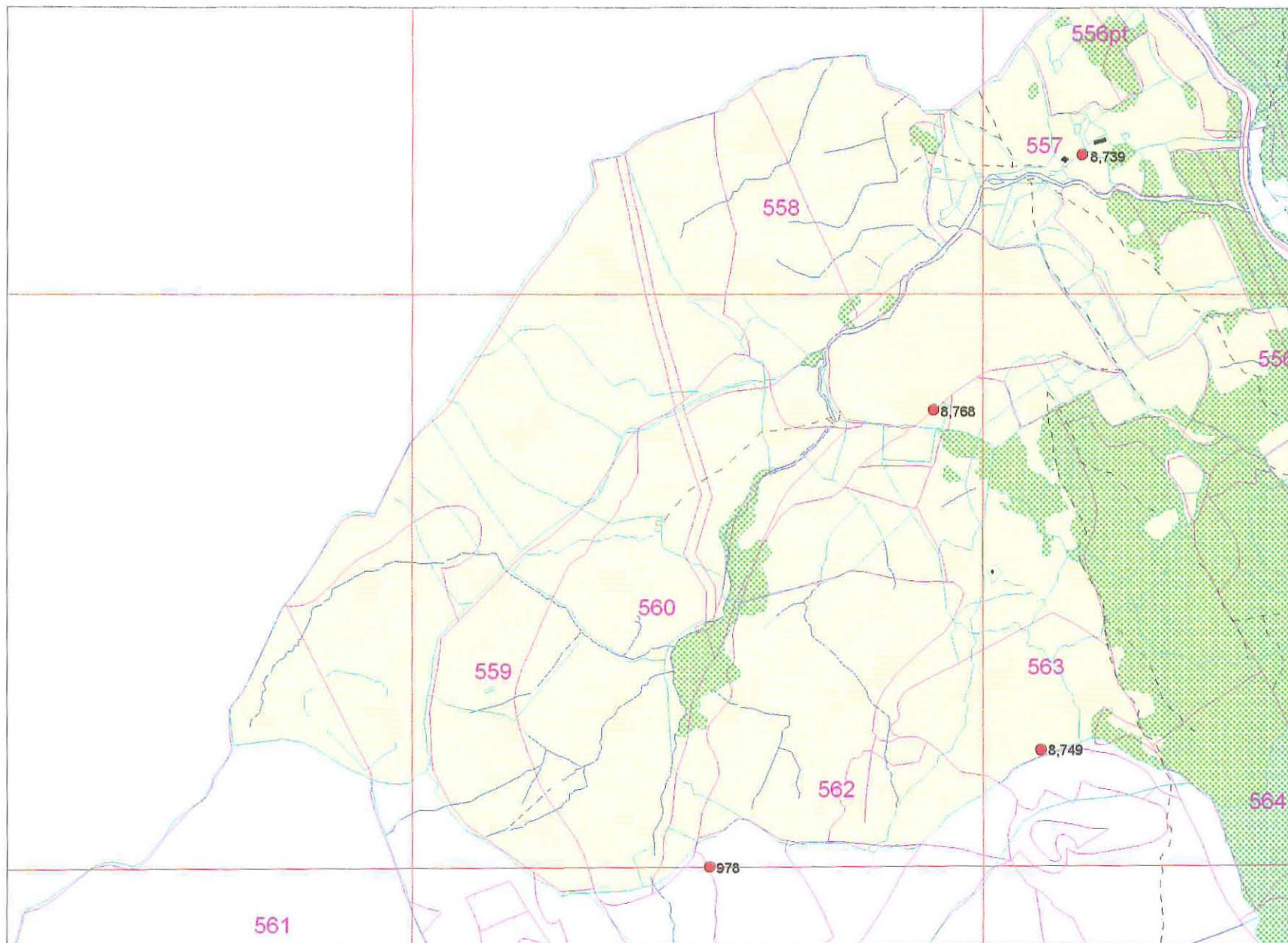
- FE stock map detail
- Boundary
(OS 2nd edition 1901)
- - - Trackway
(OS 2nd edition 1901)
- Parish Boundary
(OS 2nd edition 1901)
- - - Linear Feature
(OS 2nd edition 1901)
- Stream
(OS 2nd edition 1901)
- 8,632 SMR1 Data point
-  Deciduous Woodland
(OS 2nd edition 1901)
-  Conifer Woodland
(OS 2nd edition 1901)
-  Mixed Woodland
(OS 2nd edition 1901)
-  Pond
(OS 2nd edition 1901)
-  Bog
(OS 2nd edition 1901)
-  Extent of Archaeological Area
-  Scheduled Ancient Monument
-  Landscape
-  Roofed Structure
(OS 2nd edition 1901)



MAP 15

Scale 1:10000

- FE stock map detail
- Boundary (OS 2nd edition 1901)
- - - Trackway (OS 2nd edition 1901)
- Parish Boundary (OS 2nd edition 1901)
- - - Linear Feature (OS 2nd edition 1901)
- Stream (OS 2nd edition 1901)
- 8,632 SMR1 Data point
-  Deciduous Woodland (OS 2nd edition 1901)
-  Conifer Woodland (OS 2nd edition 1901)
-  Mixed Woodland (OS 2nd edition 1901)
-  Pond (OS 2nd edition 1901)
-  Bog (OS 2nd edition 1901)
-  Extent of Archaeological Area
-  Scheduled Ancient Monument
-  Landscape
-  Roofed Structure (OS 2nd edition 1901)



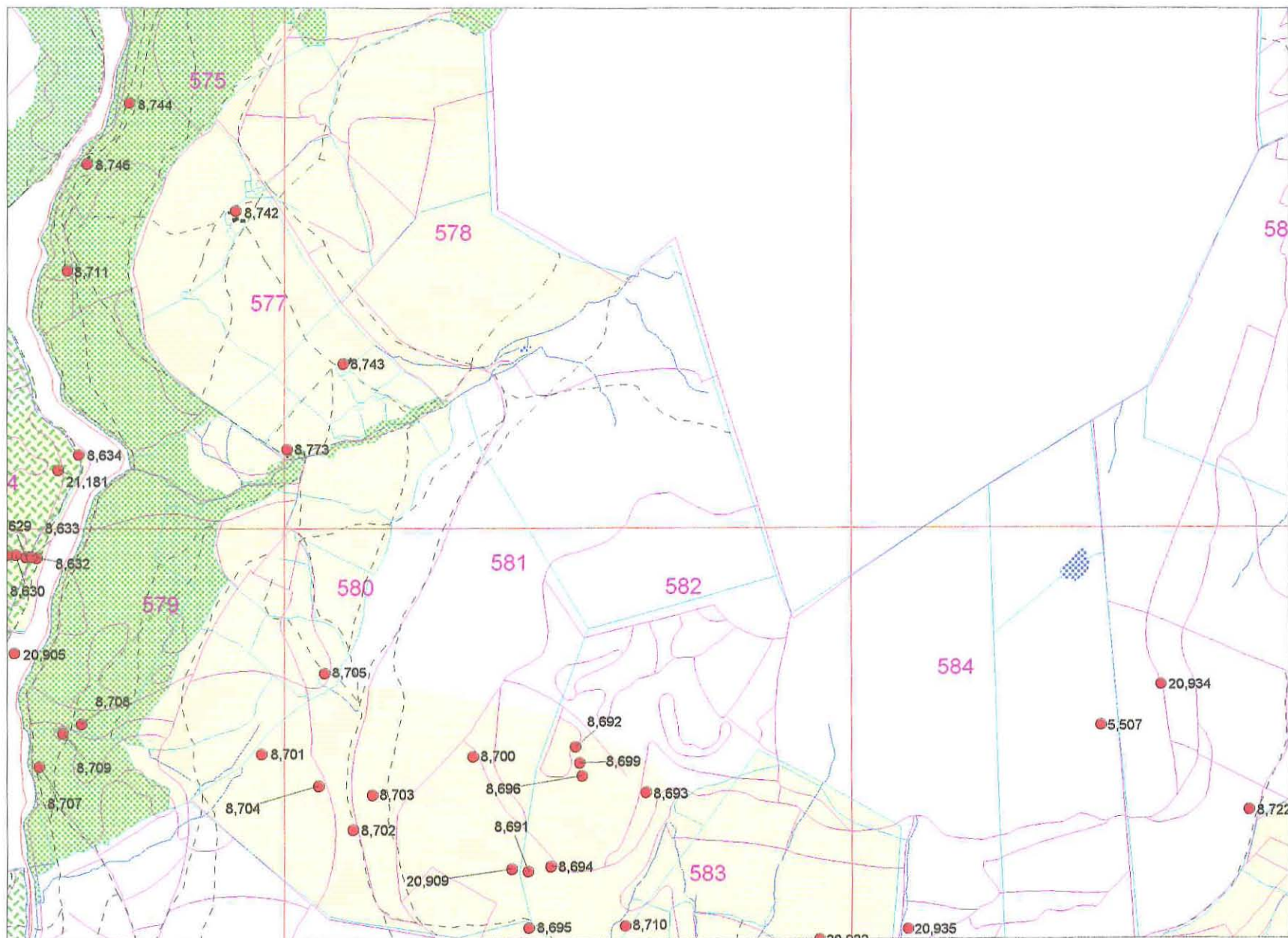
FOREST ENTERPRISE WELSH HERITAGE ASSETS PROJECT



MAP 17

Scale 1:10000

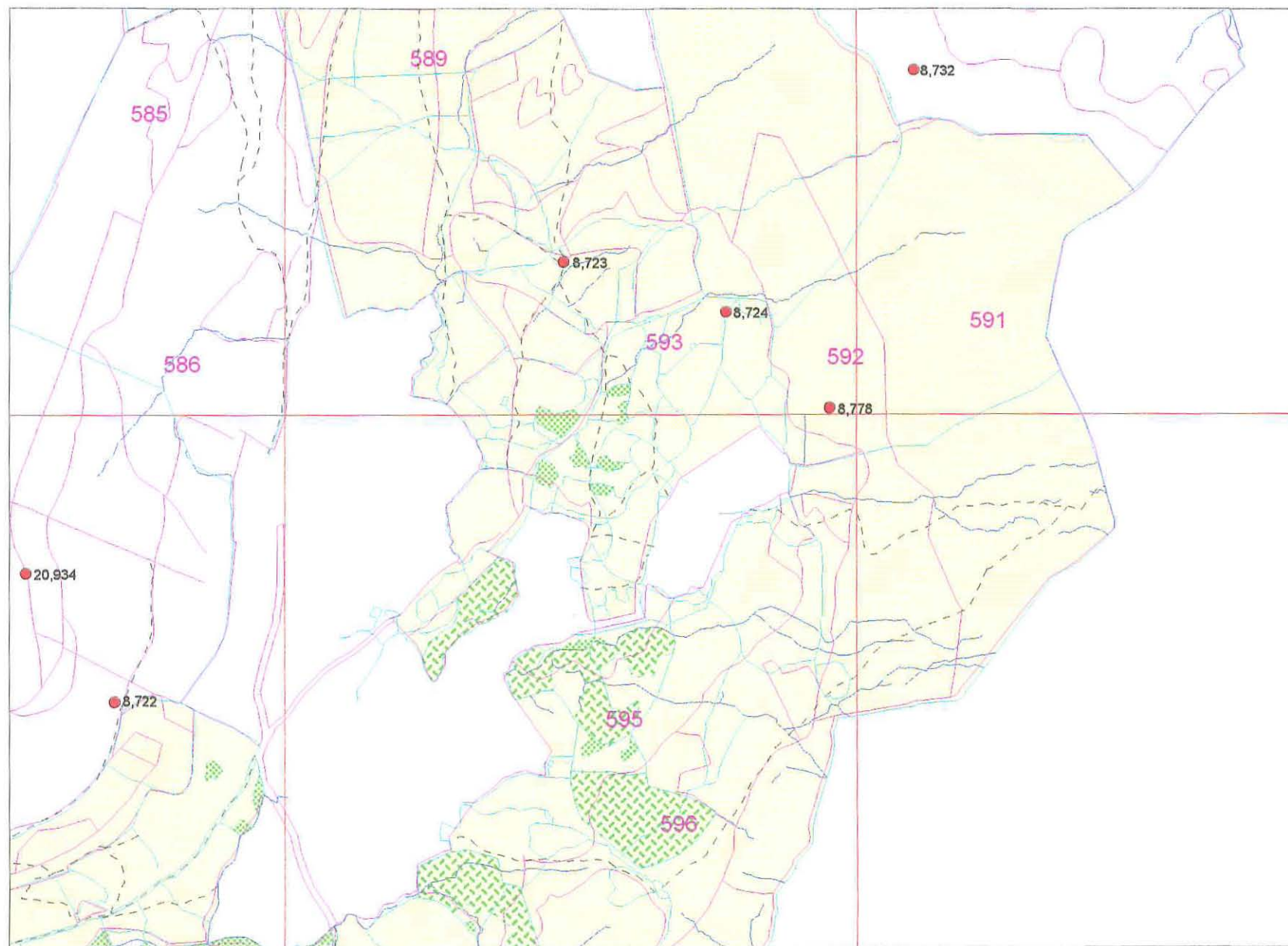
- FE stock map detail
- Boundary (OS 2nd edition 1901)
- - - Trackway (OS 2nd edition 1901)
- - - Parish Boundary (OS 2nd edition 1901)
- - - Linear Feature (OS 2nd edition 1901)
- Stream (OS 2nd edition 1901)
- 8,632 SMR1 Data point
- Deciduous Woodland (OS 2nd edition 1901)
- Conifer Woodland (OS 2nd edition 1901)
- Mixed Woodland (OS 2nd edition 1901)
- Pond (OS 2nd edition 1901)
- Bog (OS 2nd edition 1901)
- Extent of Archaeological Area
- Scheduled Ancient Monument
- Landscape
- Roofed Structure (OS 2nd edition 1901)



MAP 18

Scale 1:10000

- FE stock map detail
- Boundary
(OS 2nd edition 1901)
- - - Trackway
(OS 2nd edition 1901)
- Parish Boundary
(OS 2nd edition 1901)
- - - Linear Feature
(OS 2nd edition 1901)
- Stream
(OS 2nd edition 1901)
- 8,632 SMR1 Data point
- Deciduous Woodland
(OS 2nd edition 1901)
- Conifer Woodland
(OS 2nd edition 1901)
- Mixed Woodland
(OS 2nd edition 1901)
- Pond
(OS 2nd edition 1901)
- Bog
(OS 2nd edition 1901)
- Extent of Archaeological
Area
- Scheduled
Ancient Monument
- Landscape
- Roofed Structure
(OS 2nd edition 1901)



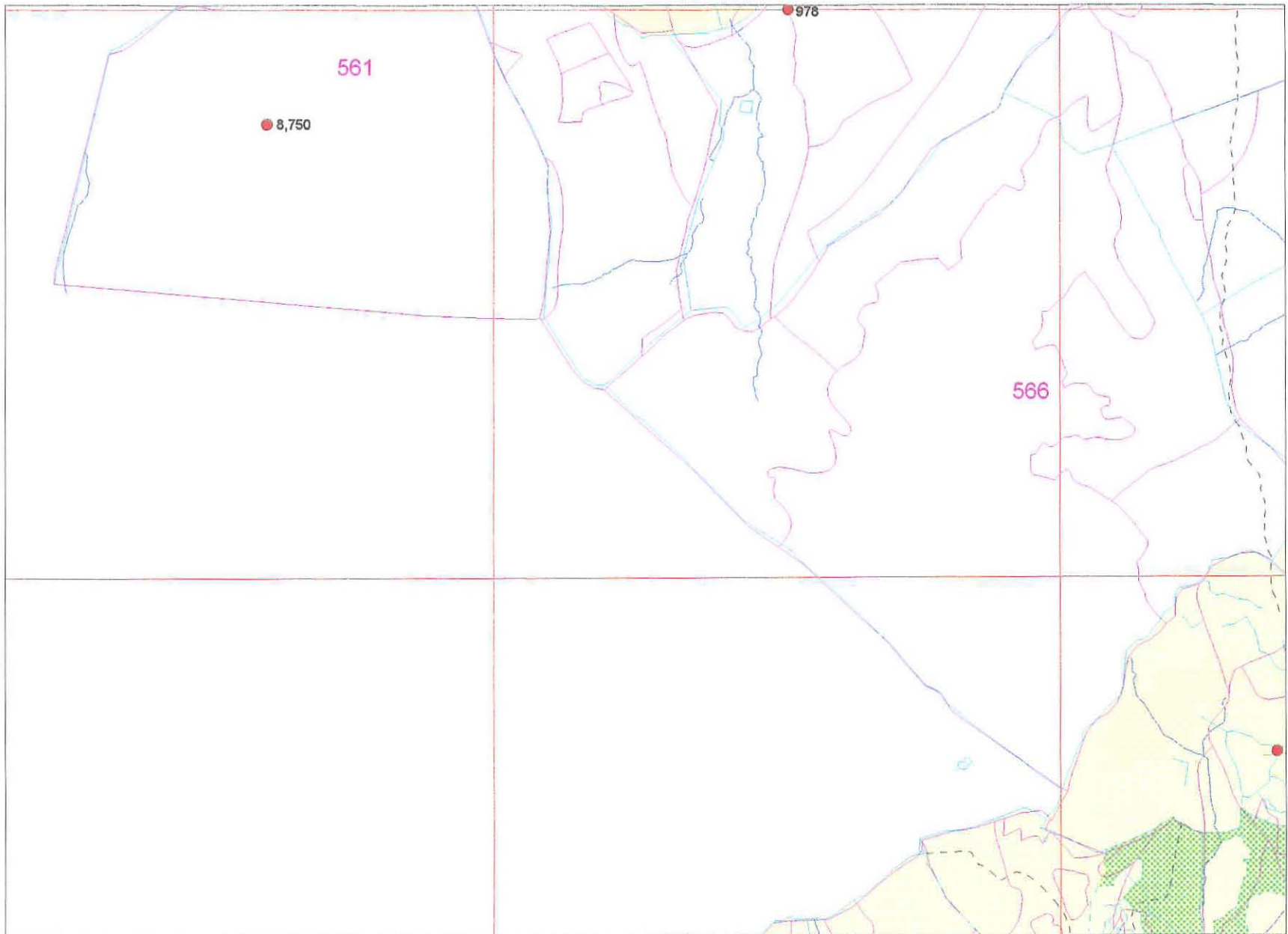
COED Y BRENIN

FOREST ENTERPRISE WELSH HERITAGE ASSETS PROJECT

MAP 19

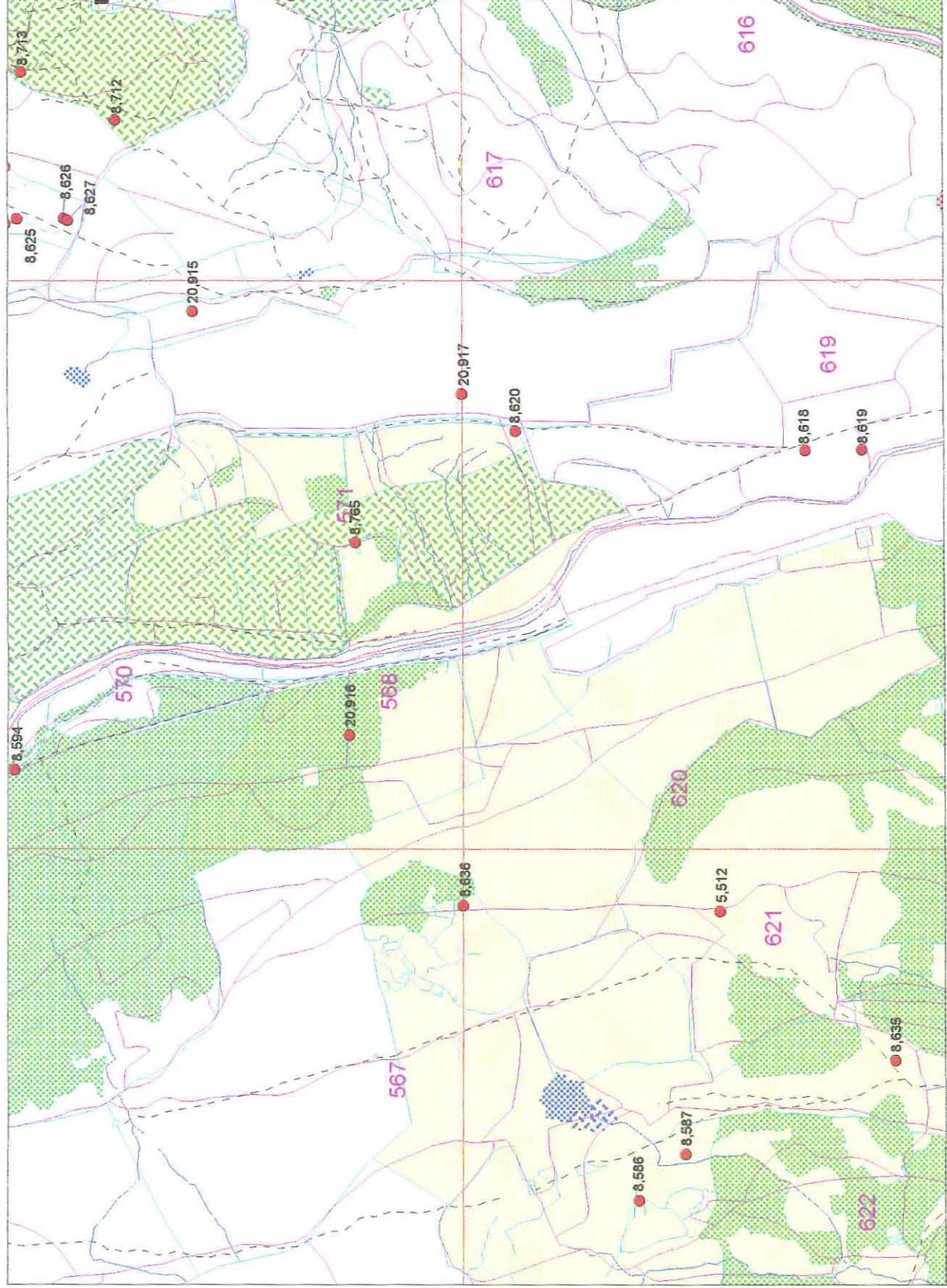
Scale 1:10000

- FE stock map detail
- Boundary (OS 2nd edition 1901)
- - - Trackway (OS 2nd edition 1901)
- Parish Boundary (OS 2nd edition 1901)
- - - Linear Feature (OS 2nd edition 1901)
- Stream (OS 2nd edition 1901)
- 8,632 SMR1 Data point
- Deciduous Woodland (OS 2nd edition 1901)
- Conifer Woodland (OS 2nd edition 1901)
- Mixed Woodland (OS 2nd edition 1901)
- Pond (OS 2nd edition 1901)
- Bog (OS 2nd edition 1901)
- Extent of Archaeological Area
- Scheduled Ancient Monument
- Landscape
- Roofed Structure (OS 2nd edition 1901)



COED Y BRENNIN

FOREST ENTERPRISE WELSH HERITAGE ASSETS PROJECT



MAP 20

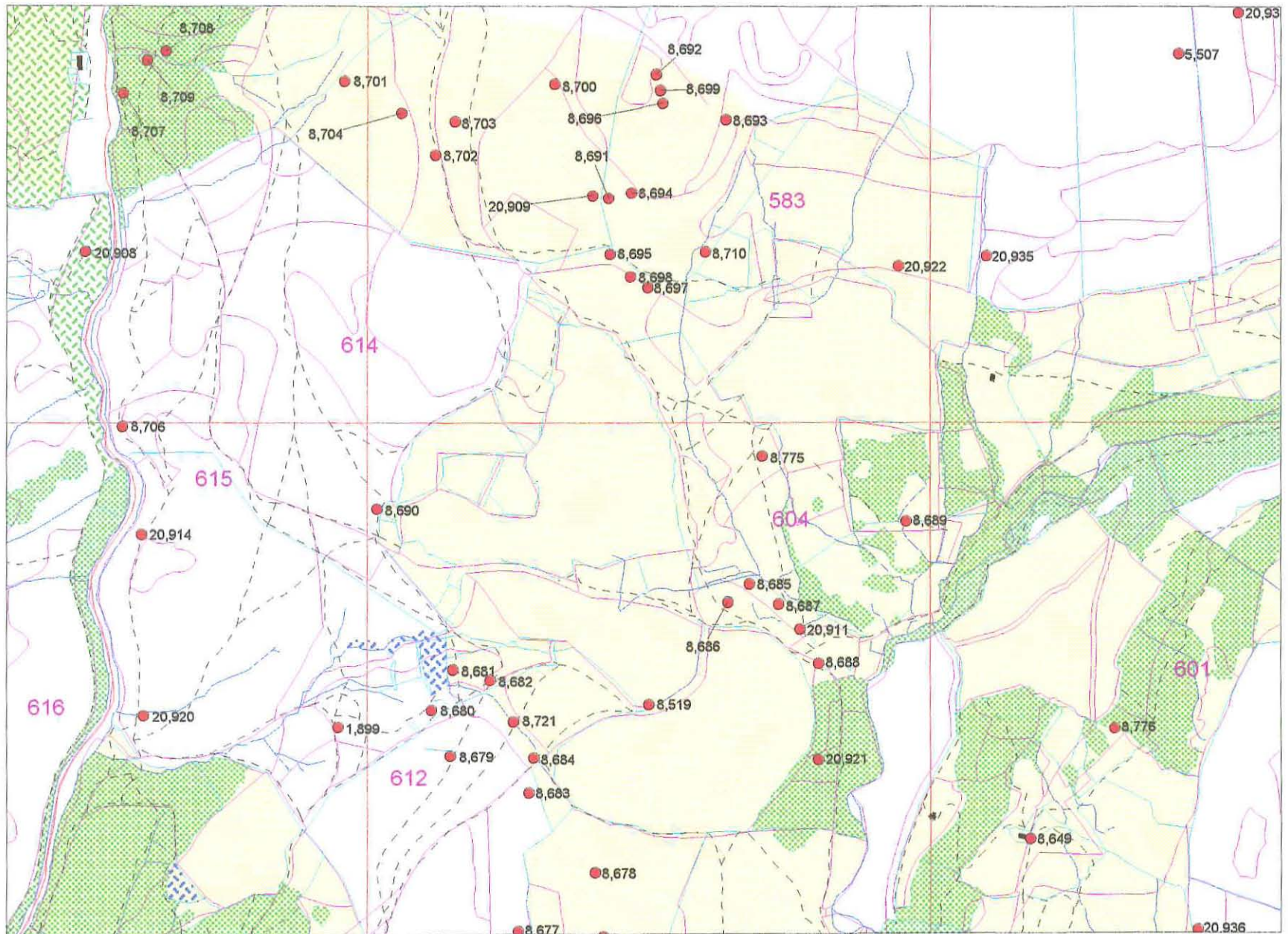
Scale 1:10000

- FE stock map detail
- Boundary (OS 2nd edition 1901)
- Trackway (OS 2nd edition 1901)
- Parish Boundary (OS 2nd edition 1901)
- Linear Feature (OS 2nd edition 1901)
- Stream (OS 2nd edition 1901)
- 8,632 SMR1 Data point
- Deciduous Woodland (OS 2nd edition 1901)
- Conifer Woodland (OS 2nd edition 1901)
- Mixed Woodland (OS 2nd edition 1901)
- Pond (OS 2nd edition 1901)
- Bog (OS 2nd edition 1901)
- Extent of Archaeological Area
- Scheduled Ancient Monument
- Landscape
- Roofed Structure (OS 2nd edition 1901)

MAP 21

Scale 1:10000

















- FE stock map detail
- Boundary (OS 2nd edition 1901)
- - - Trackway (OS 2nd edition 1901)
- Parish Boundary (OS 2nd edition 1901)
- - - Linear Feature (OS 2nd edition 1901)
- Stream (OS 2nd edition 1901)
- 8,632 SMR1 Data point
- Deciduous Woodland (OS 2nd edition 1901)
- Conifer Woodland (OS 2nd edition 1901)
- Mixed Woodland (OS 2nd edition 1901)
- Pond (OS 2nd edition 1901)
- Bog (OS 2nd edition 1901)
- Extent of Archaeological Area
- Scheduled Ancient Monument
- Landscape
- Roofed Structure (OS 2nd edition 1901)

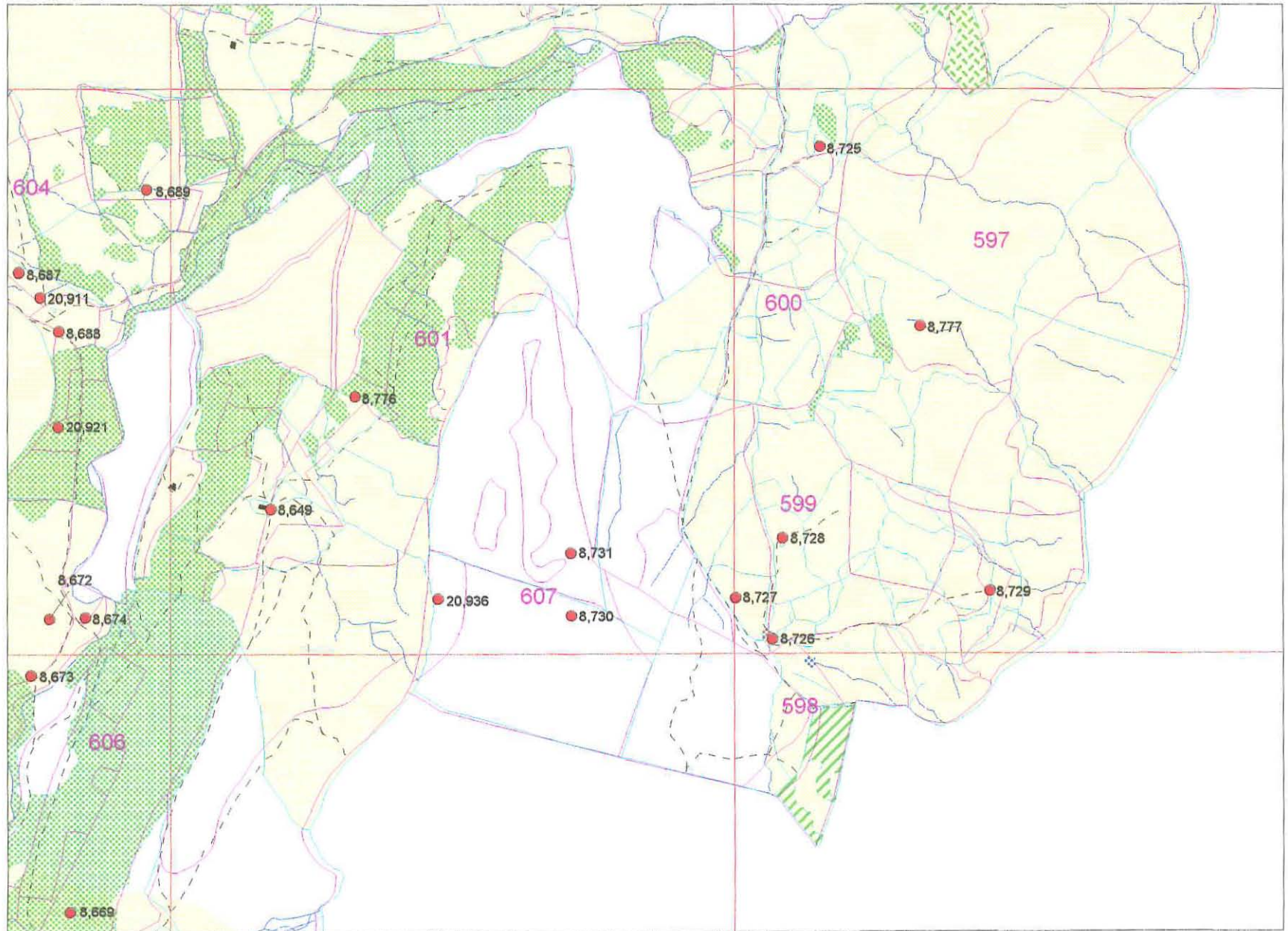


FOREST ENTERPRISE WELSH HERITAGE ASSETS PROJECT

Scale 1:10000

Scale 1:10000

-  FE stock map detail
 Boundary (OS 2nd edition 1901)
 Trackway (OS 2nd edition 1901)
 Parish Boundary (OS 2nd edition 1901)
 Linear Feature (OS 2nd edition 1901)
 Stream (OS 2nd edition 1901)
 8,632 SMR1 Data point
 Deciduous Woodland (OS 2nd edition 1901)
 Conifer Woodland (OS 2nd edition 1901)
 Mixed Woodland (OS 2nd edition 1901)
 Pond (OS 2nd edition 1901)
 Bog (OS 2nd edition 1901)
 Extent of Archaeological Area
 Scheduled Ancient Monument
 Landscape
 Roofed Structure (OS 2nd edition 1901)



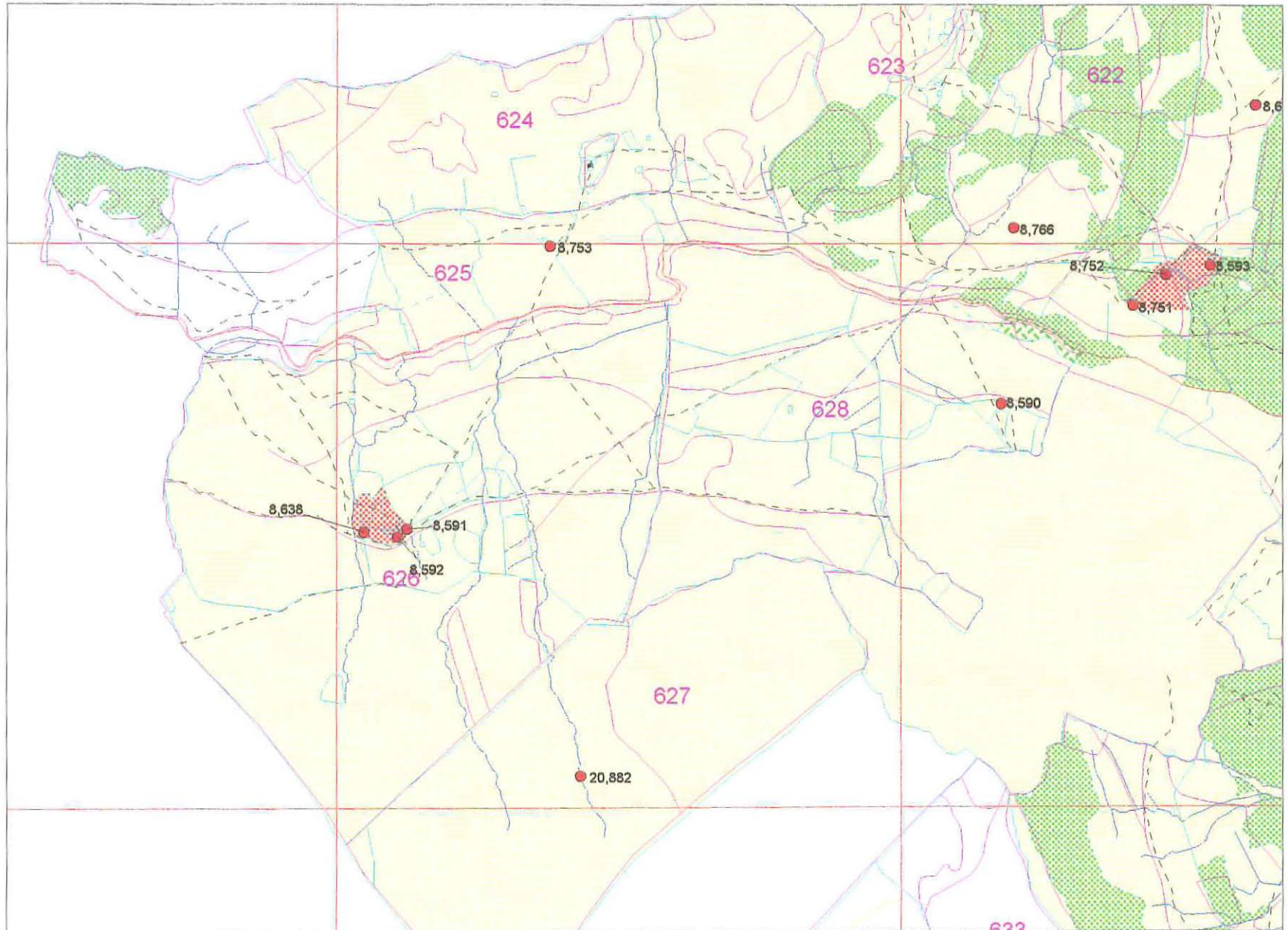
COED Y BRENIN

FOREST ENTERPRISE WELSH HERITAGE ASSETS PROJECT

MAP 23

Scale 1:10000

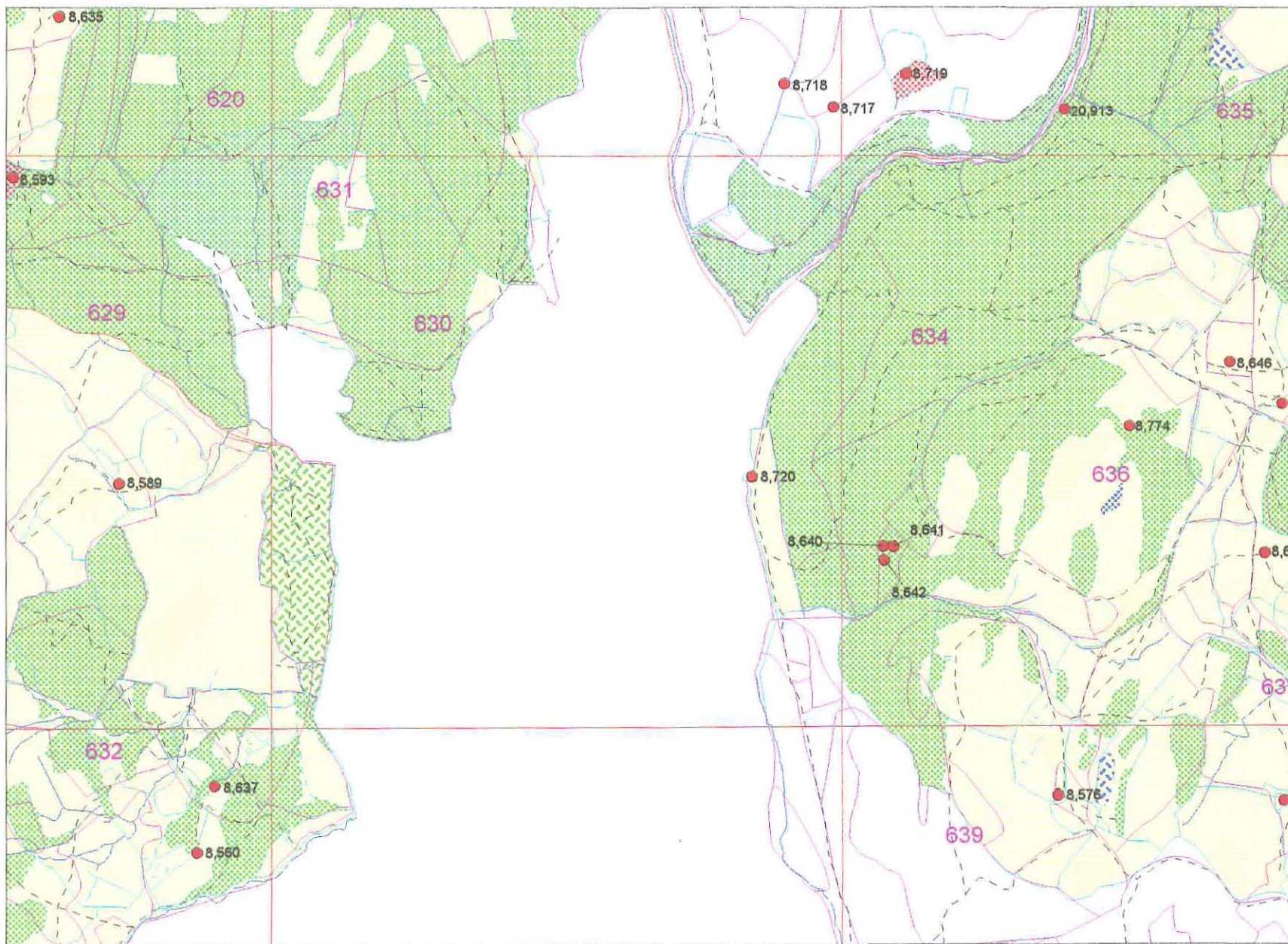
- FE stock map detail
- Boundary (OS 2nd edition 1901)
- Trackway (OS 2nd edition 1901)
- Parish Boundary (OS 2nd edition 1901)
- Linear Feature (OS 2nd edition 1901)
- Stream (OS 2nd edition 1901)
- 8,632 SMR1 Data point
- Deciduous Woodland (OS 2nd edition 1901)
- Conifer Woodland (OS 2nd edition 1901)
- Mixed Woodland (OS 2nd edition 1901)
- Pond (OS 2nd edition 1901)
- Bog (OS 2nd edition 1901)
- Extent of Archaeological Area
- Scheduled Ancient Monument
- Landscape
- Roofed Structure (OS 2nd edition 1901)



MAP 24


















Scale 1:10000

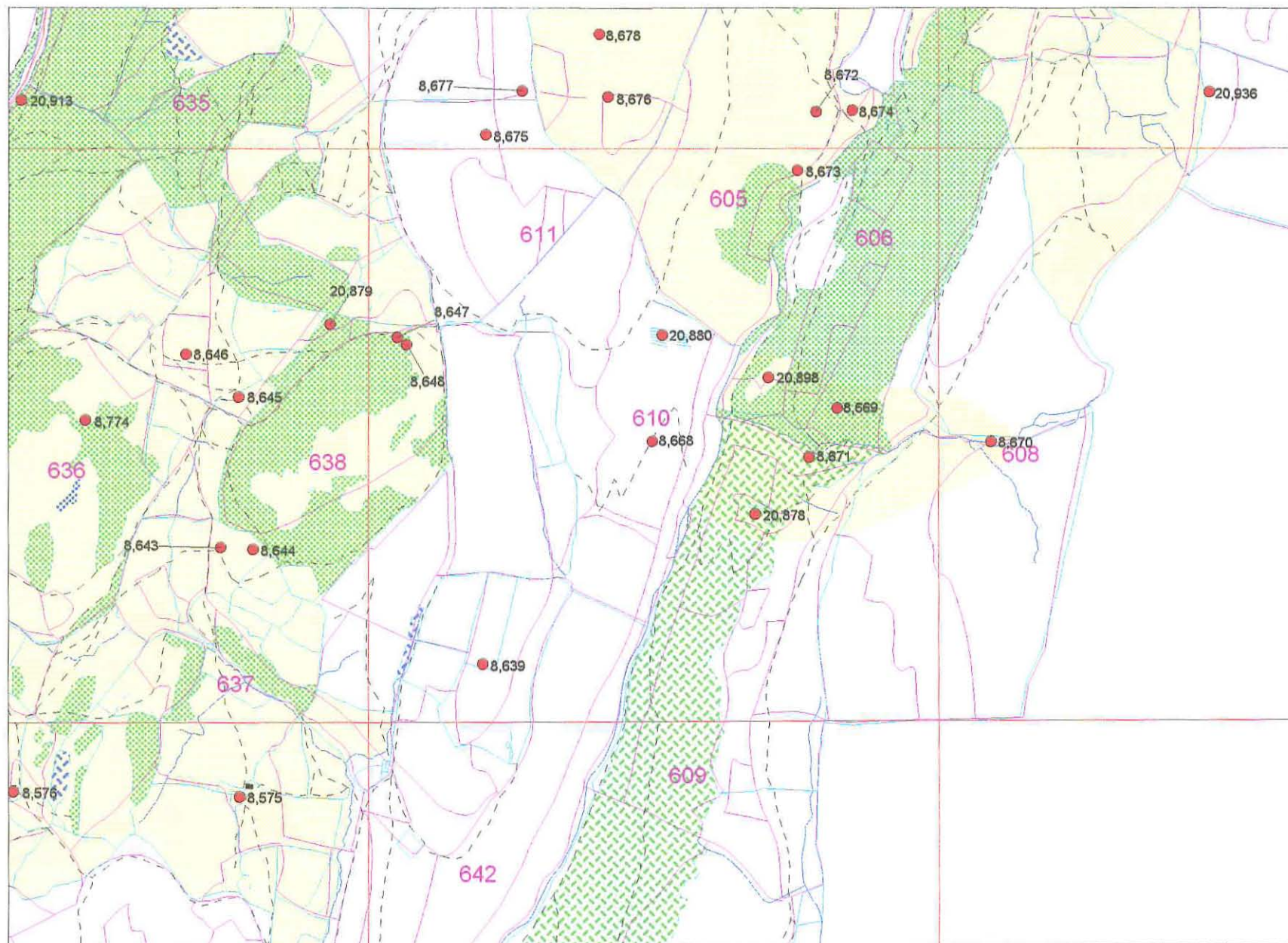
- FE stock map detail
- Boundary (OS 2nd edition 1901)
- - - Trackway (OS 2nd edition 1901)
- Parish Boundary (OS 2nd edition 1901)
- - - Linear Feature (OS 2nd edition 1901)
- Stream (OS 2nd edition 1901)
- 8,632 SMR1 Data point
- Deciduous Woodland (OS 2nd edition 1901)
- Conifer Woodland (OS 2nd edition 1901)
- Mixed Woodland (OS 2nd edition 1901)
- Pond (OS 2nd edition 1901)
- Bog (OS 2nd edition 1901)
- Extent of Archaeological Area
- Scheduled Ancient Monument
- Landscape
- Roofed Structure (OS 2nd edition 1901)



FOREST ENTERPRISE WELSH HERITAGE ASSETS PROJECT

Scale 1:10000

 FE stock map detail
 Boundary
 (OS 2nd edition 1901)
 Trackway
 (OS 2nd edition 1901)
 Parish Boundary
 (OS 2nd edition 1901)
 Linear Feature
 (OS 2nd edition 1901)
 Stream
 (OS 2nd edition 1901)
 8,632  SMR1 Data point
 Deciduous Woodland
 (OS 2nd edition 1901)
 Conifer Woodland
 (OS 2nd edition 1901)
 Mixed Woodland
 (OS 2nd edition 1901)
 Pond
 (OS 2nd edition 1901)
 Bog
 (OS 2nd edition 1901)
 Extent of Archaeological
 Area
 Scheduled
 Ancient Monument
 Landscape

 Roofed Structure
 (OS 2nd edition 1901)












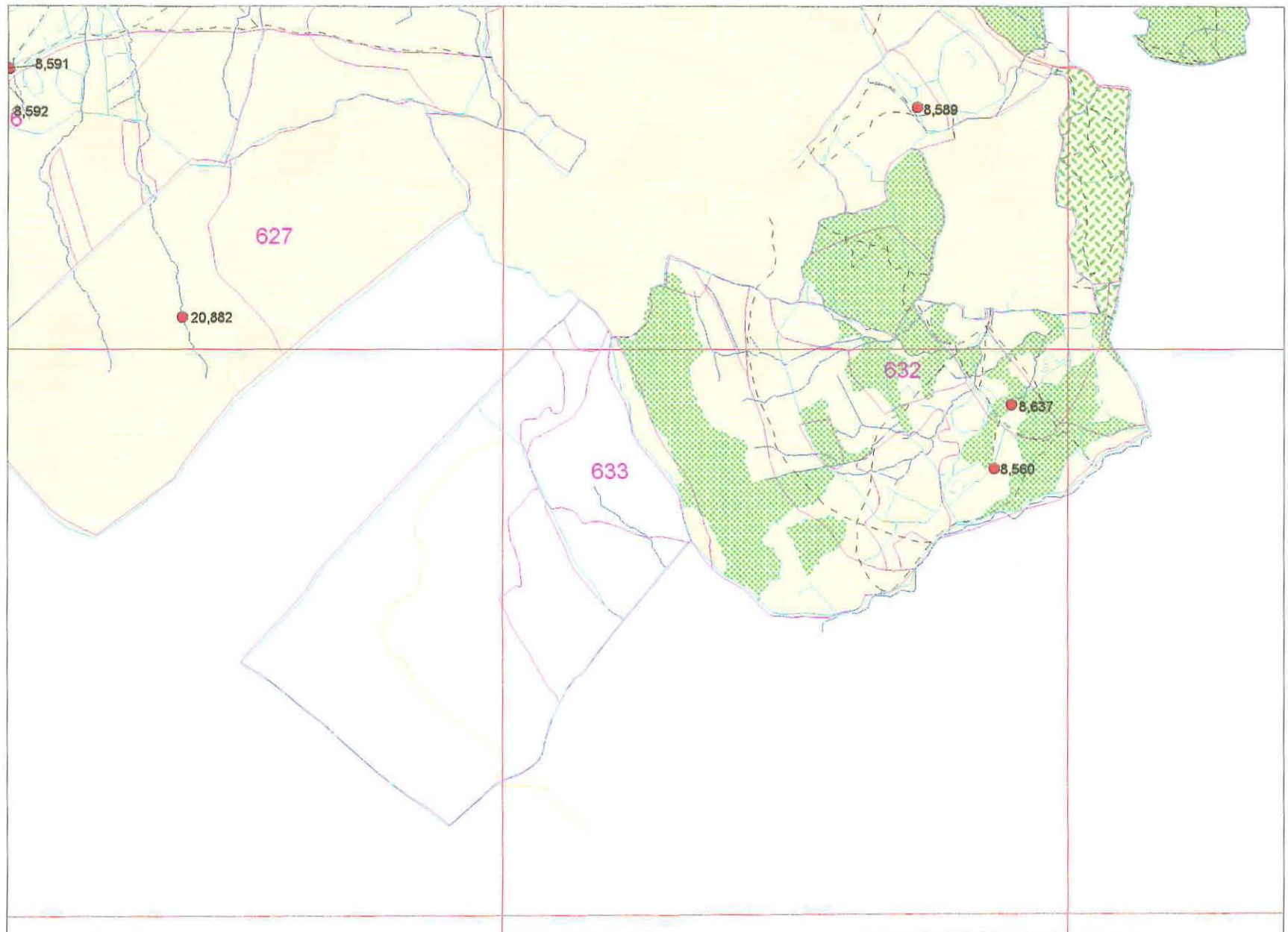
COED Y BRENIN

FOREST ENTERPRISE WELSH HERITAGE ASSETS PROJECT

MAP 26










Scale 1:10000

- FE stock map detail
- Boundary (OS 2nd edition 1901)
- - - Trackway (OS 2nd edition 1901)
- Parish Boundary (OS 2nd edition 1901)
- - - Linear Feature (OS 2nd edition 1901)
- Stream (OS 2nd edition 1901)
- 8,632 SMR1 Data point
-  Deciduous Woodland (OS 2nd edition 1901)
-  Conifer Woodland (OS 2nd edition 1901)
-  Mixed Woodland (OS 2nd edition 1901)
-  Pond (OS 2nd edition 1901)
-  Bog (OS 2nd edition 1901)
-  Extent of Archaeological Area
-  Scheduled Ancient Monument
-  Landscape
-  Roofed Structure (OS 2nd edition 1901)



FOREST ENTERPRISE WELSH HERITAGE ASSETS PROJECT

Scale 1:10000

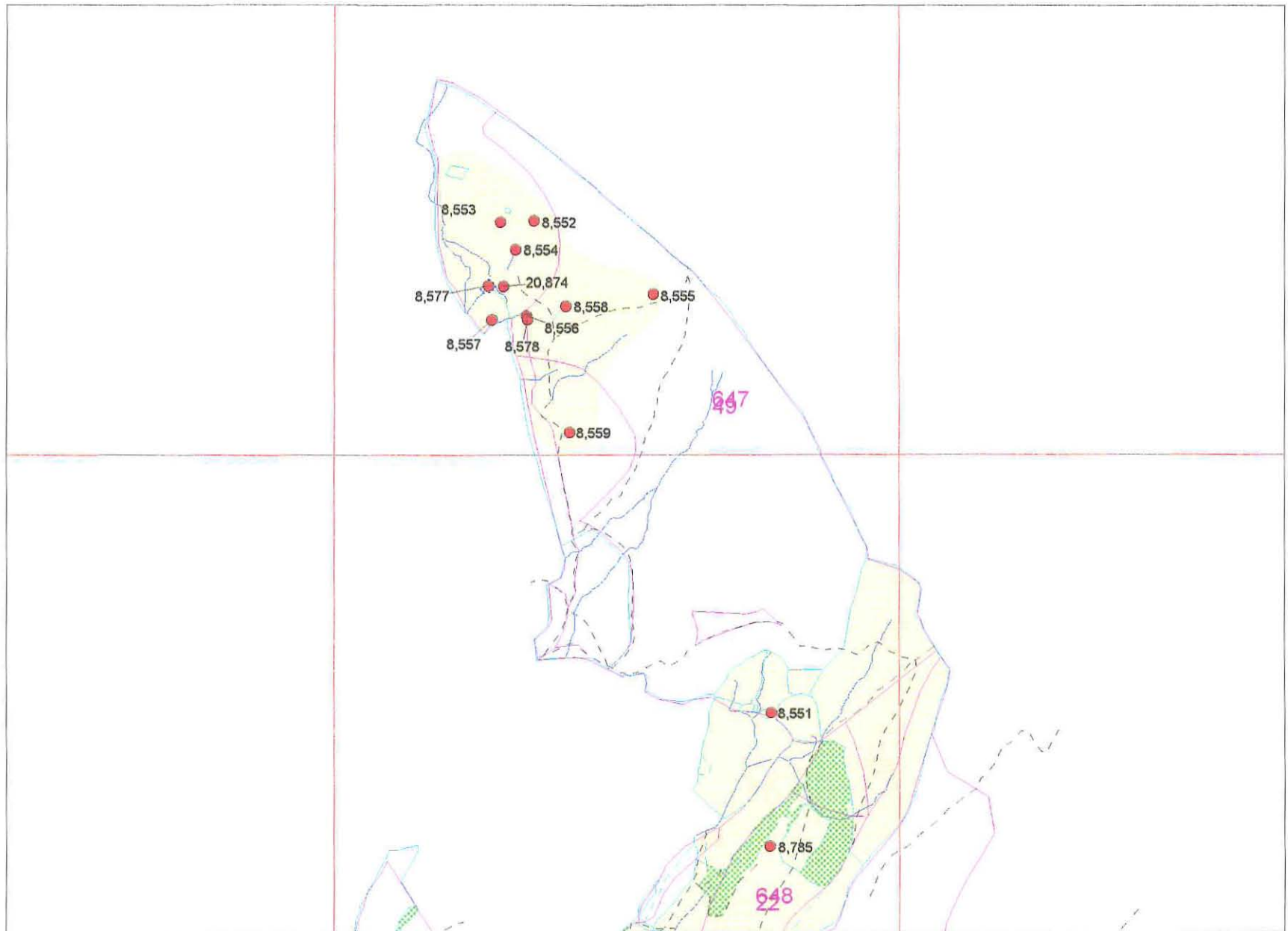
 Deciduous Woodland (OS 2nd edition 1901)
 Conifer Woodland (OS 2nd edition 1901)
 Mixed Woodland (OS 2nd edition 1901)
 Pond (OS 2nd edition 1901)
 Bog (OS 2nd edition 1901)
 Extent of Archaeological Area
 Scheduled Ancient Monument
 Landscape
 Roofed Structure (OS 2nd edition 1901)



MAP 28

Scale 1:10000

- FE stock map detail
- Boundary (OS 2nd edition 1901)
- Trackway (OS 2nd edition 1901)
- Parish Boundary (OS 2nd edition 1901)
- Linear Feature (OS 2nd edition 1901)
- Stream (OS 2nd edition 1901)
- 8,632 SMR1 Data point
- Deciduous Woodland (OS 2nd edition 1901)
- Conifer Woodland (OS 2nd edition 1901)
- Mixed Woodland (OS 2nd edition 1901)
- Pond (OS 2nd edition 1901)
- Bog (OS 2nd edition 1901)
- Extent of Archaeological Area
- Scheduled Ancient Monument
- Landscape
- Roofed Structure (OS 2nd edition 1901)

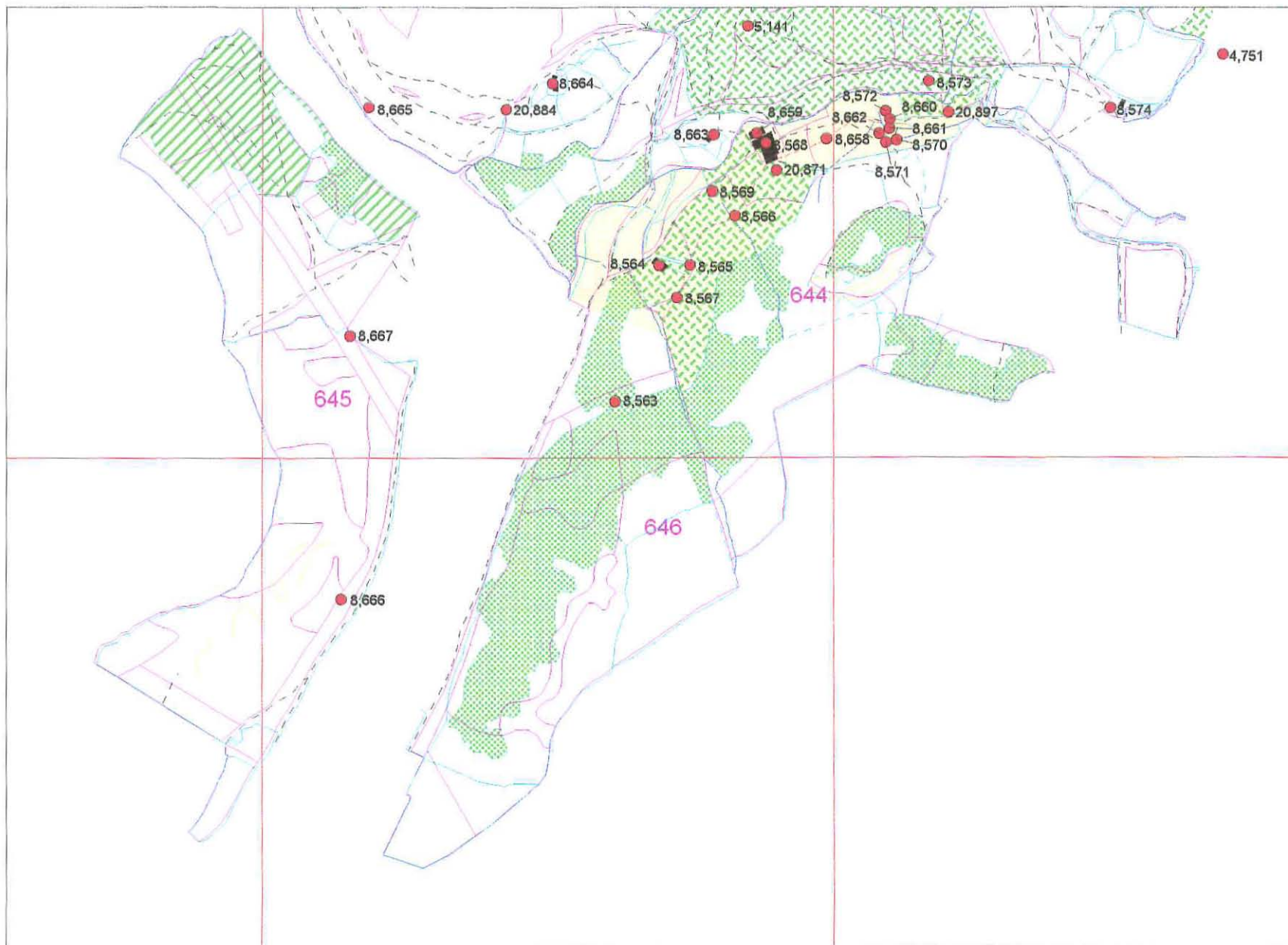


FOREST ENTERPRISE WELSH HERITAGE ASSETS PROJECT

Scale 1:10000

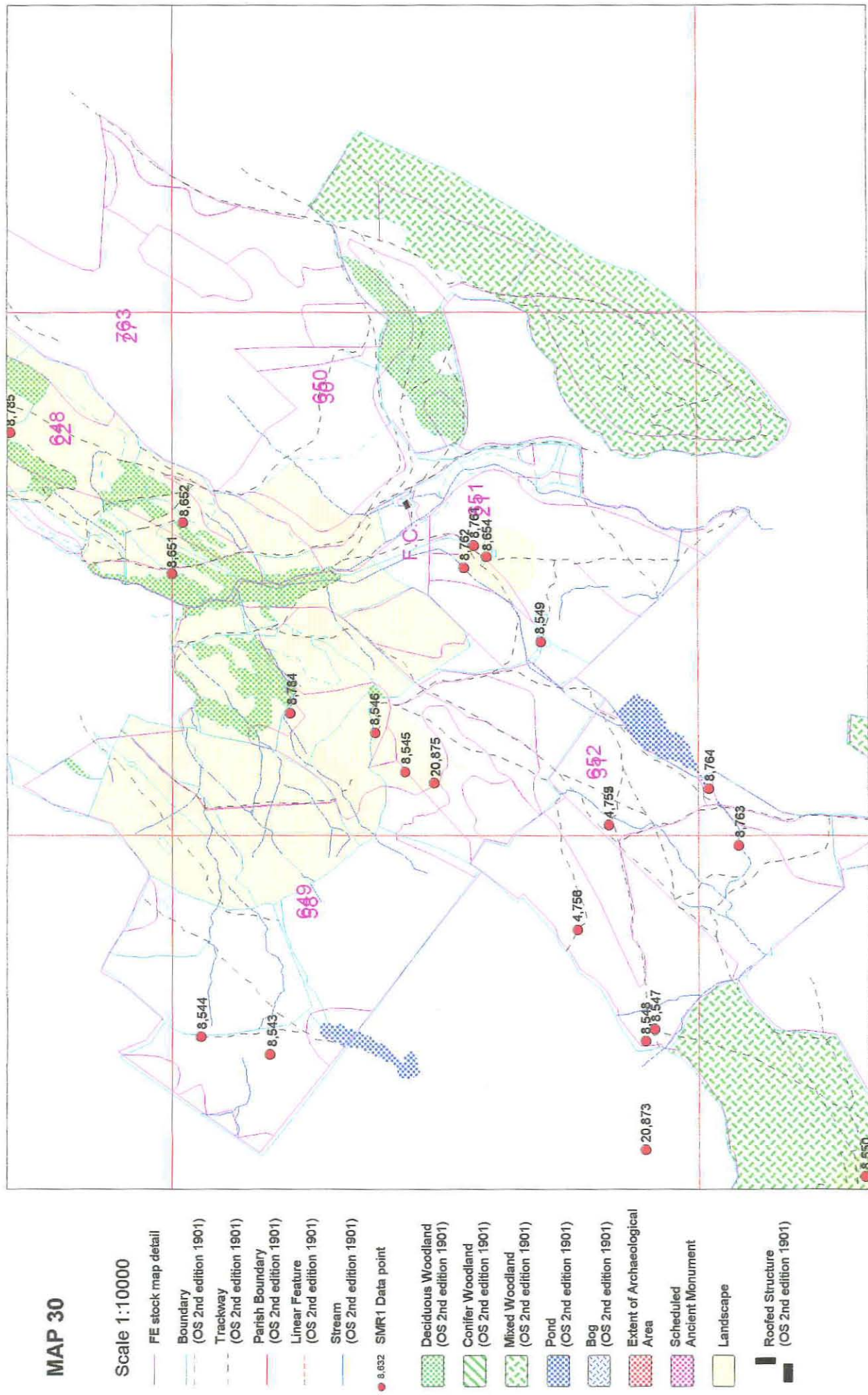
Scale 1:10000

- 8,632 SMR1 Data point



COED Y BRENNIN

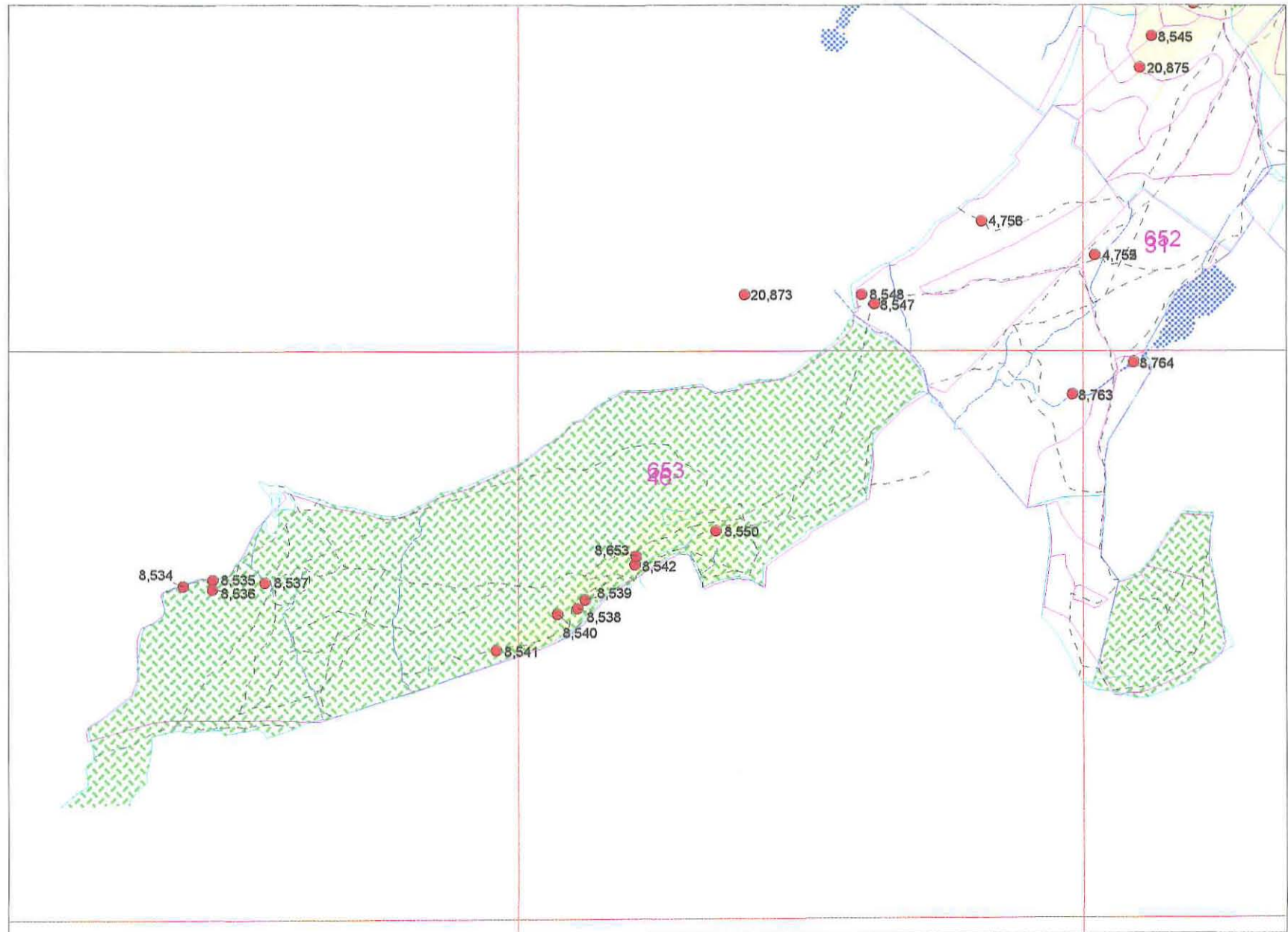
FOREST ENTERPRISE WELSH HERITAGE ASSETS PROJECT



MAP 31










Scale 1:10000

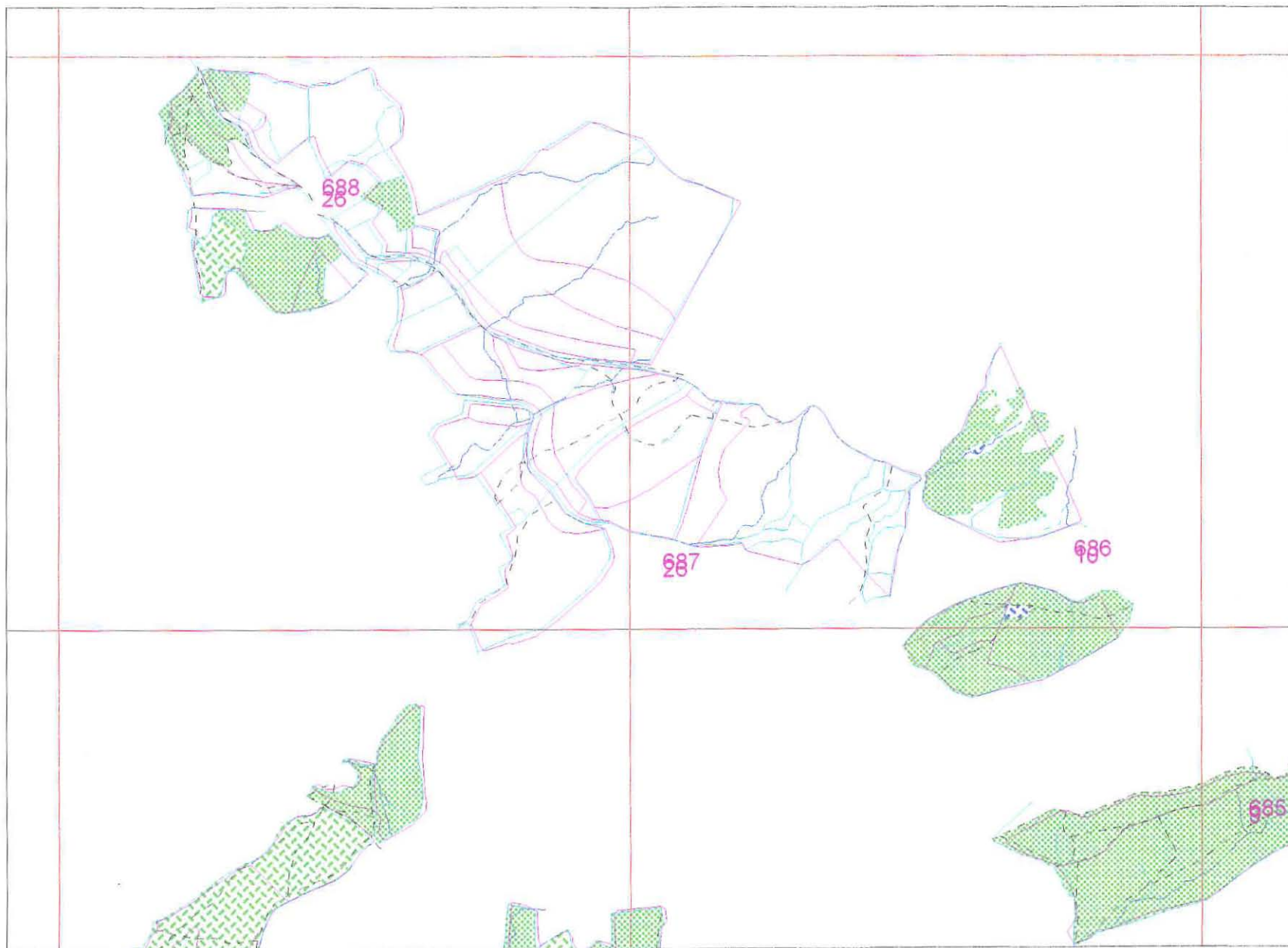
- FE stock map detail
- Boundary (OS 2nd edition 1901)
- - - Trackway (OS 2nd edition 1901)
- Parish Boundary (OS 2nd edition 1901)
- - - Linear Feature (OS 2nd edition 1901)
- Stream (OS 2nd edition 1901)
- 8,632 SMR1 Data point
- Deciduous Woodland (OS 2nd edition 1901)
- Conifer Woodland (OS 2nd edition 1901)
- Mixed Woodland (OS 2nd edition 1901)
- Pond (OS 2nd edition 1901)
- Bog (OS 2nd edition 1901)
- Extent of Archaeological Area
- Scheduled Ancient Monument
- Landscape
- Roofed Structure (OS 2nd edition 1901)



MAP 32

















Scale 1:10000

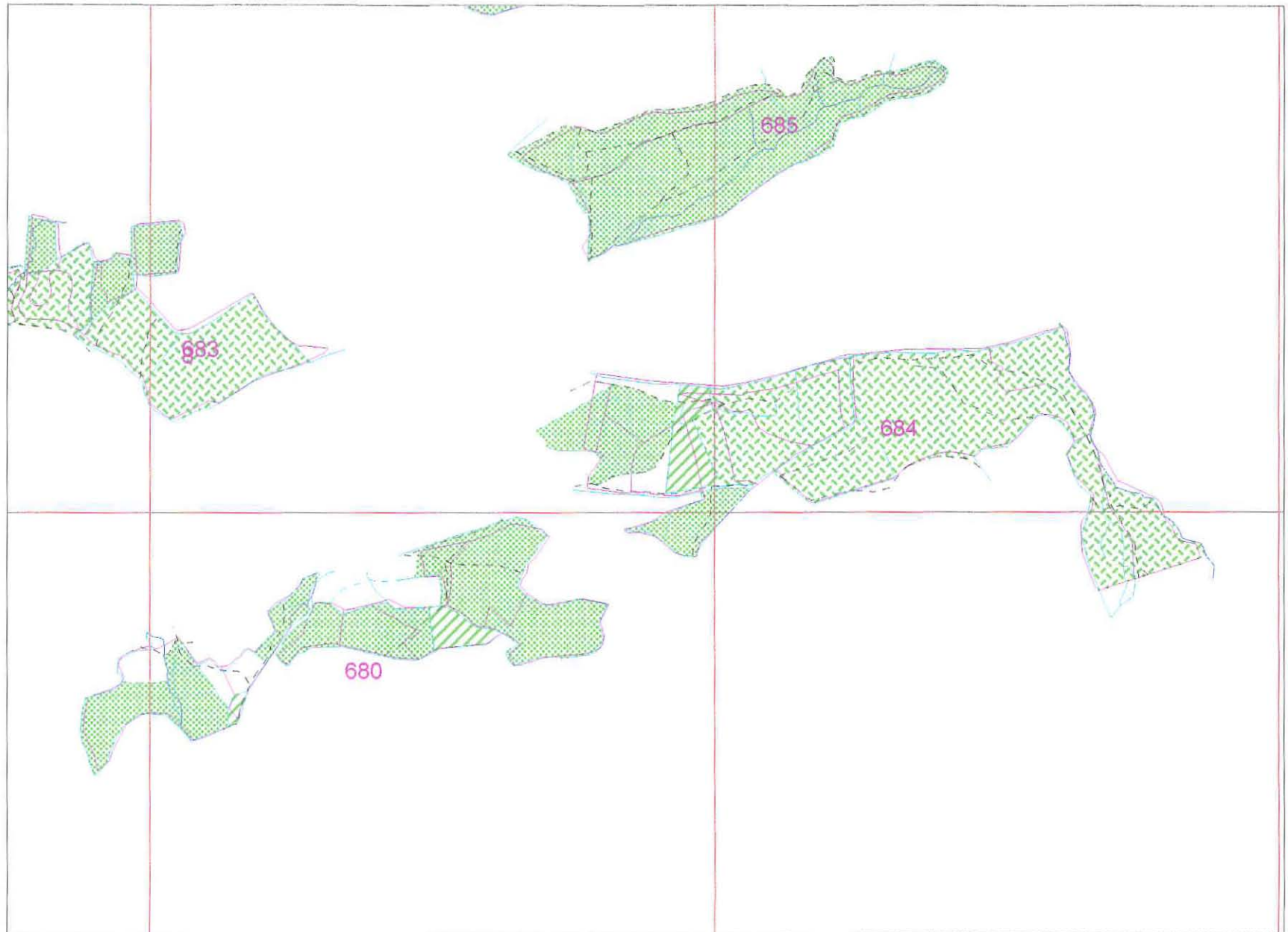
- FE stock map detail
- Boundary
(OS 2nd edition 1901)
- - - Trackway
(OS 2nd edition 1901)
- Parish Boundary
(OS 2nd edition 1901)
- - - Linear Feature
(OS 2nd edition 1901)
- Stream
(OS 2nd edition 1901)
- 8,632 SMR1 Data point
-  Deciduous Woodland
(OS 2nd edition 1901)
-  Conifer Woodland
(OS 2nd edition 1901)
-  Mixed Woodland
(OS 2nd edition 1901)
-  Pond
(OS 2nd edition 1901)
-  Bog
(OS 2nd edition 1901)
-  Extent of Archaeological
Area
-  Scheduled
Ancient Monument
-  Landscape
-  Roofed Structure
(OS 2nd edition 1901)



MAP 33

Scale 1:10000

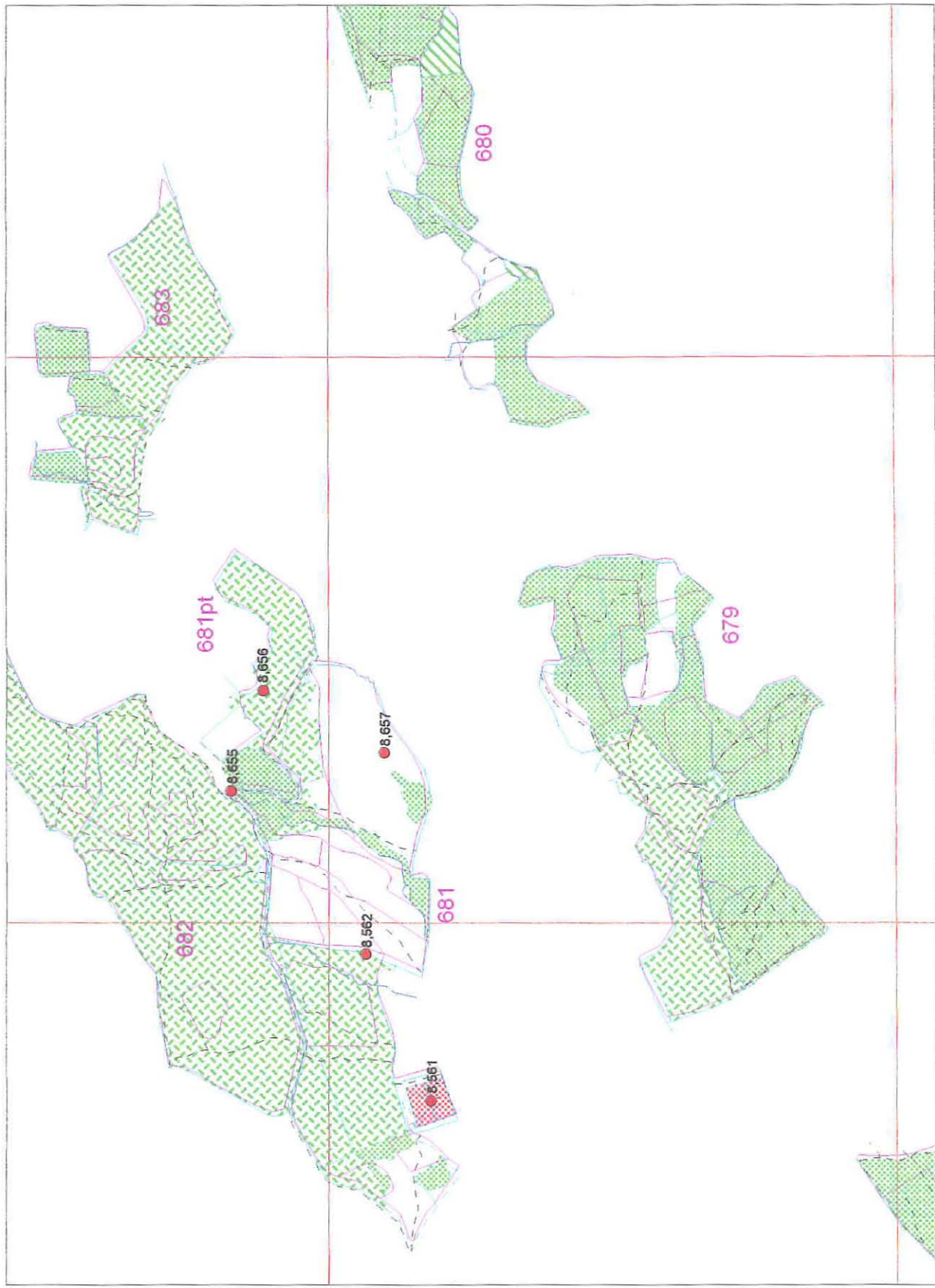
-  FE stock map detail
-  Boundary (OS 2nd edition 1901)
-  Trackway (OS 2nd edition 1901)
-  Parish Boundary (OS 2nd edition 1901)
-  Linear Feature (OS 2nd edition 1901)
-  Stream (OS 2nd edition 1901)
-  8,632 SMR1 Data point
-  Deciduous Woodland (OS 2nd edition 1901)
-  Conifer Woodland (OS 2nd edition 1901)
-  Mixed Woodland (OS 2nd edition 1901)
-  Pond (OS 2nd edition 1901)
-  Bog (OS 2nd edition 1901)
-  Extent of Archaeological Area
-  Scheduled Ancient Monument
-  Landscape
-  Roofed Structure (OS 2nd edition 1901)



MAP 34

















Scale 1:10000

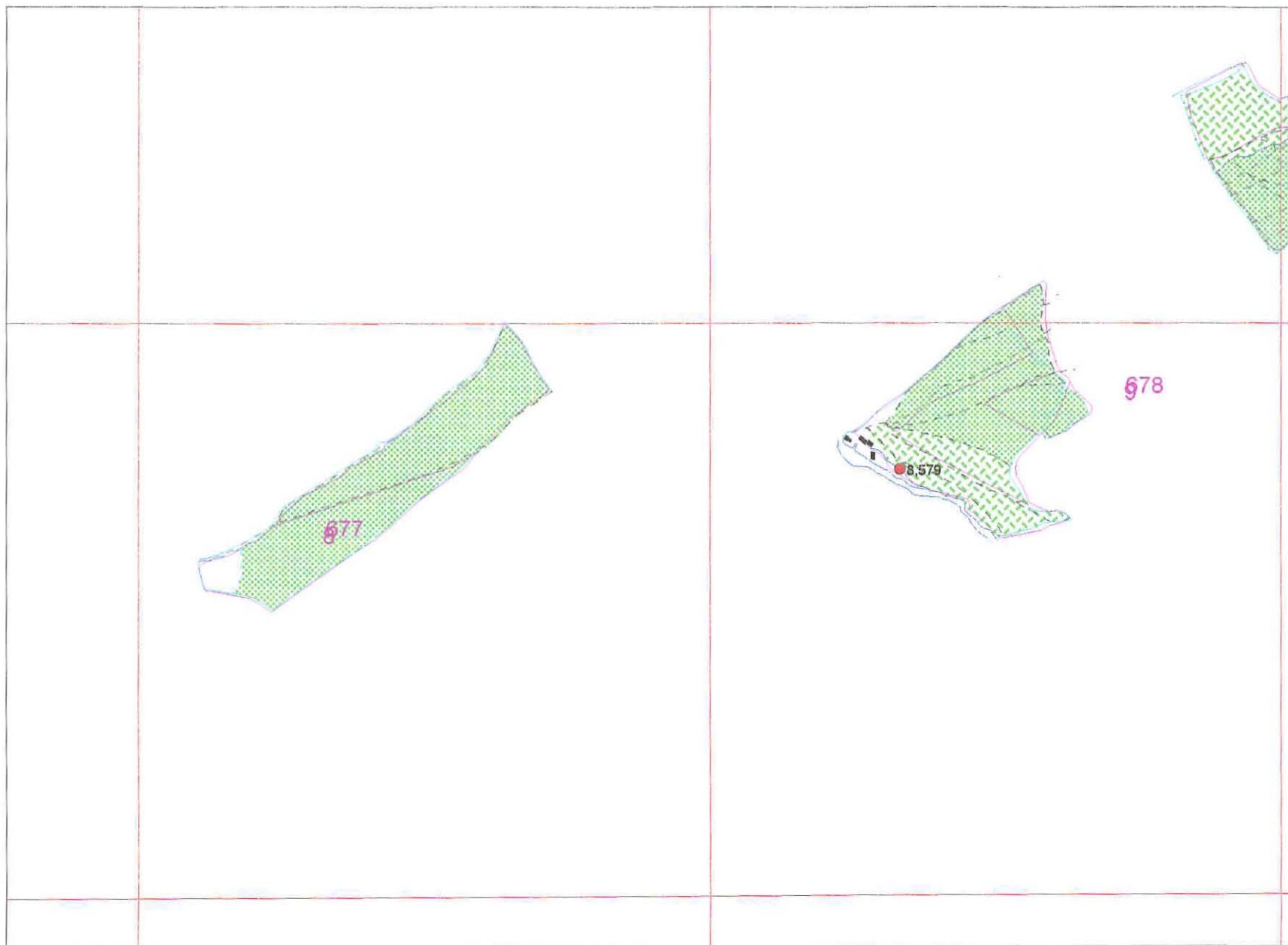
- FE stock map detail
- Boundary (OS 2nd edition 1901)
- Trackway (OS 2nd edition 1901)
- Parish Boundary (OS 2nd edition 1901)
- Linear Feature (OS 2nd edition 1901)
- Stream (OS 2nd edition 1901)
- 8,632 SMR1 Data point
- Deciduous Woodland (OS 2nd edition 1901)
- Conifer Woodland (OS 2nd edition 1901)
- Mixed Woodland (OS 2nd edition 1901)
- Pond (OS 2nd edition 1901)
- Bog (OS 2nd edition 1901)
- Extent of Archaeological Area
- Scheduled Ancient Monument
- Landscape
- Roofed Structure (OS 2nd edition 1901)



MAP 35

















Scale 1:10000

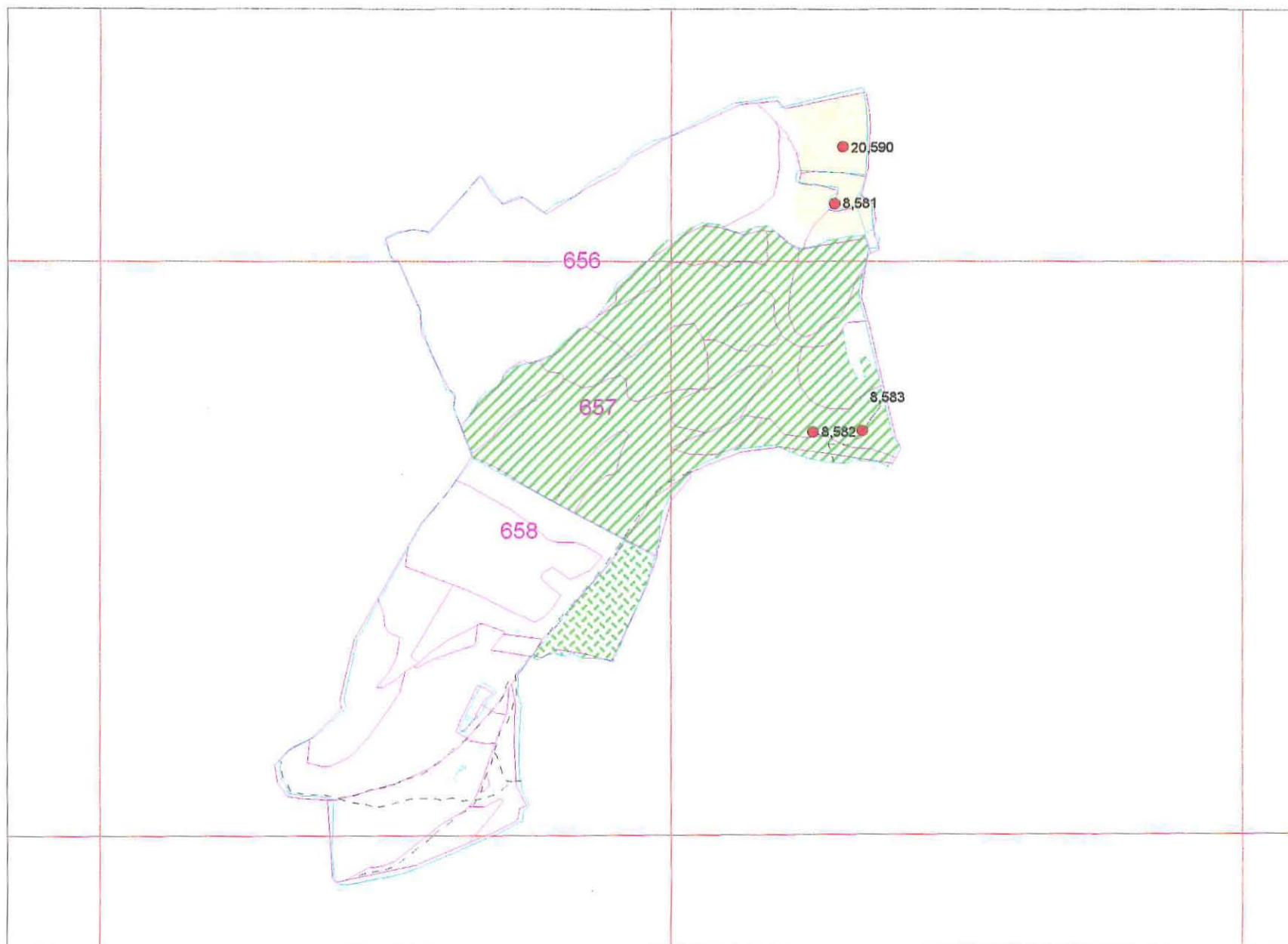
-  FE stock map detail
-  Boundary
(OS 2nd edition 1901)
-  Trackway
(OS 2nd edition 1901)
-  Parish Boundary
(OS 2nd edition 1901)
-  Linear Feature
(OS 2nd edition 1901)
-  Stream
(OS 2nd edition 1901)
-  8,632 SMR1 Data point
-  Deciduous Woodland
(OS 2nd edition 1901)
-  Conifer Woodland
(OS 2nd edition 1901)
-  Mixed Woodland
(OS 2nd edition 1901)
-  Pond
(OS 2nd edition 1901)
-  Bog
(OS 2nd edition 1901)
-  Extent of Archaeological Area
-  Scheduled Ancient Monument
-  Landscape
-  Roofed Structure
(OS 2nd edition 1901)



MAP 36









Scale 1:10000

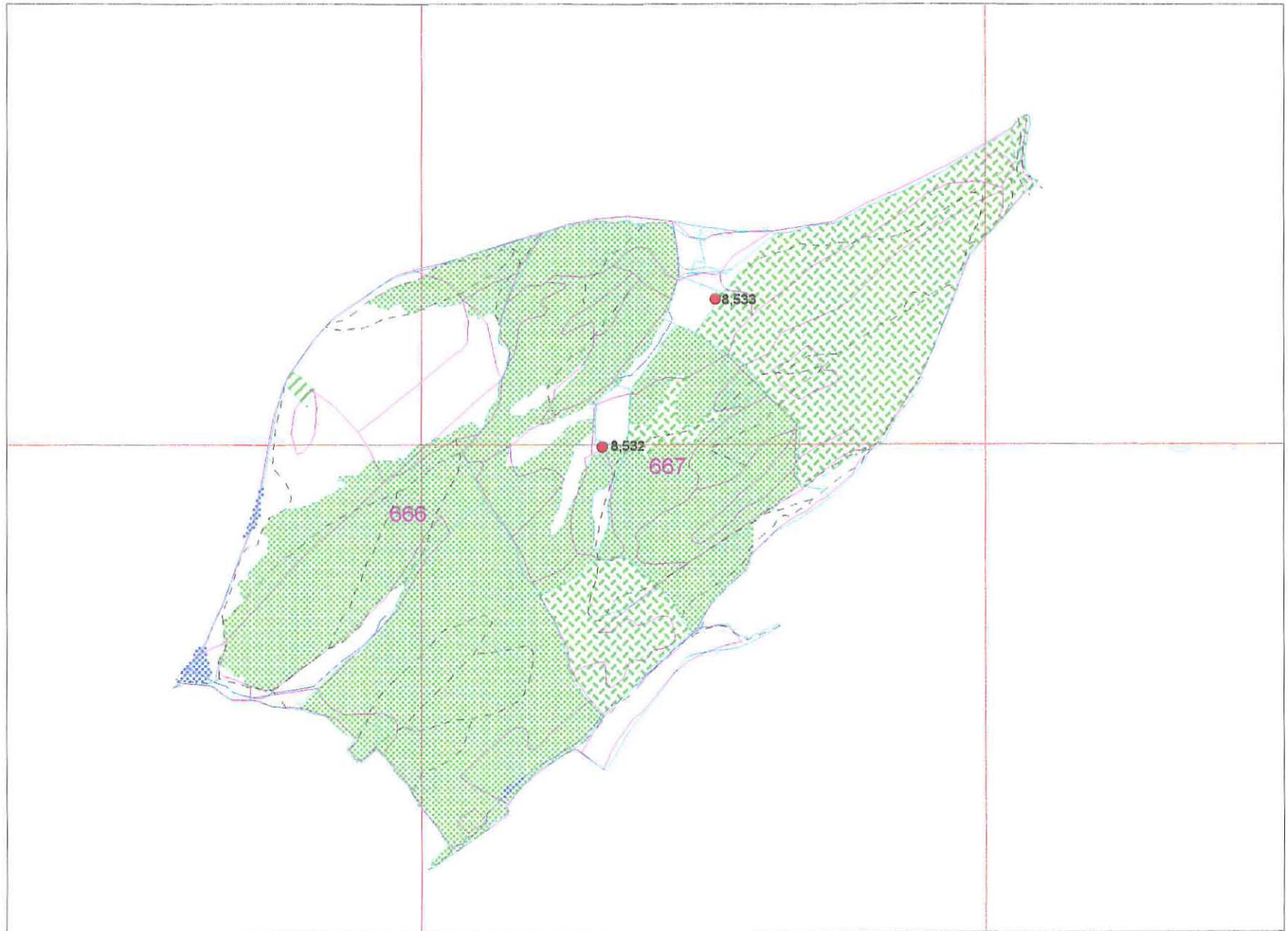
-  FE stock map detail
-  Boundary
(OS 2nd edition 1901)
-  Trackway
(OS 2nd edition 1901)
-  Parish Boundary
(OS 2nd edition 1901)
-  Linear Feature
(OS 2nd edition 1901)
-  Stream
(OS 2nd edition 1901)
-  S.632 SMR1 Data point
-  Deciduous Woodland
(OS 2nd edition 1901)
-  Conifer Woodland
(OS 2nd edition 1901)
-  Mixed Woodland
(OS 2nd edition 1901)
-  Pond
(OS 2nd edition 1901)
-  Bog
(OS 2nd edition 1901)
-  Extent of Archaeological Area
-  Scheduled Ancient Monument
-  Landscape
-  Roofed Structure
(OS 2nd edition 1901)



MAP 37

















Scale 1:10000

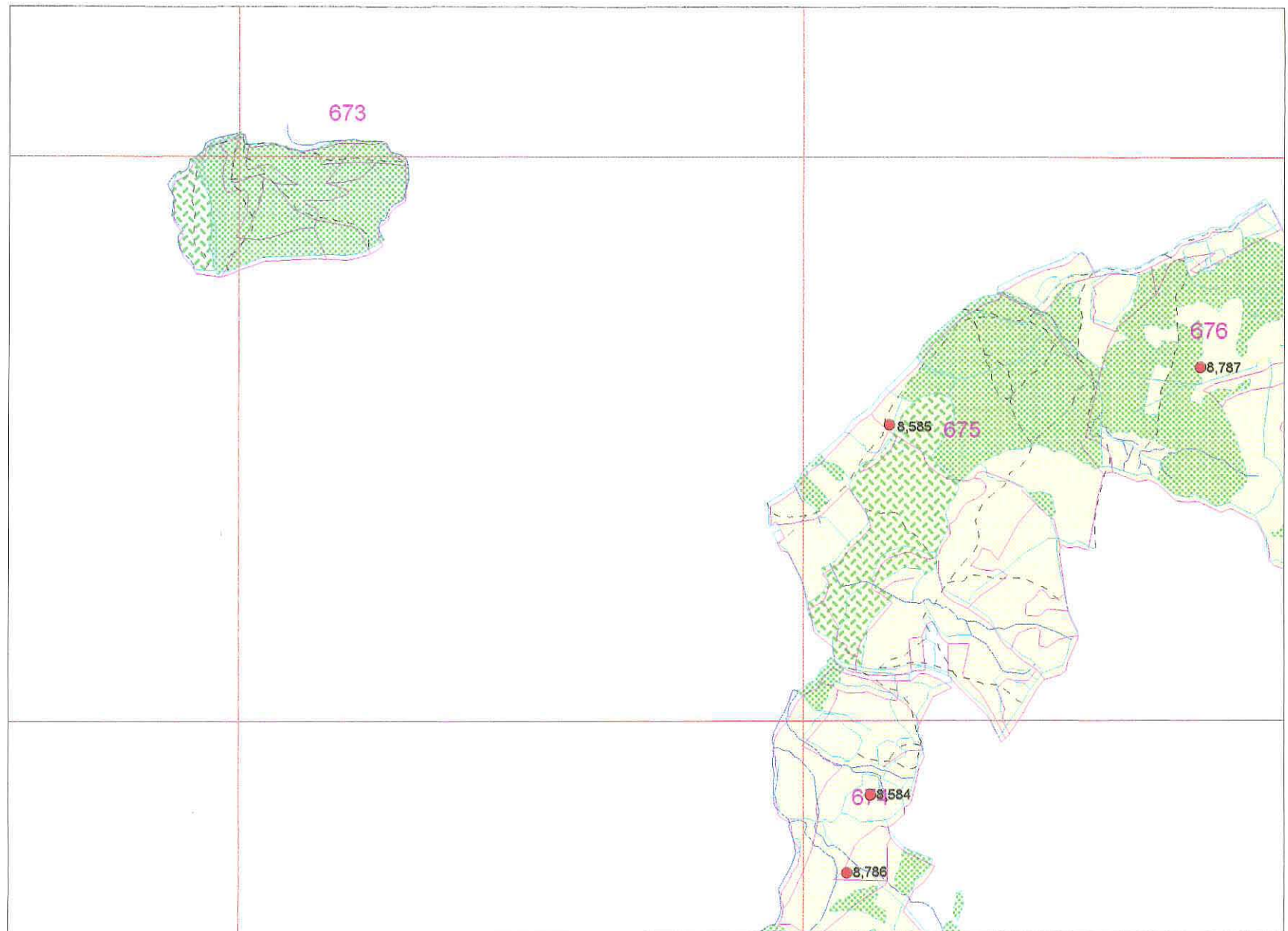
- FE stock map detail
- Boundary
(OS 2nd edition 1901)
- - - Trackway
(OS 2nd edition 1901)
- Parish Boundary
(OS 2nd edition 1901)
- - - Linear Feature
(OS 2nd edition 1901)
- Stream
(OS 2nd edition 1901)
- 8,532 SMR1 Data point
-  Deciduous Woodland
(OS 2nd edition 1901)
-  Conifer Woodland
(OS 2nd edition 1901)
-  Mixed Woodland
(OS 2nd edition 1901)
-  Pond
(OS 2nd edition 1901)
-  Bog
(OS 2nd edition 1901)
-  Extent of Archaeological Area
-  Scheduled Ancient Monument
-  Landscape
-  Roofed Structure
(OS 2nd edition 1901)



MAP 38

Scale 1:10000

-  FE stock map detail
-  Boundary
(OS 2nd edition 1901)
-  Trackway
(OS 2nd edition 1901)
-  Parish Boundary
(OS 2nd edition 1901)
-  Linear Feature
(OS 2nd edition 1901)
-  Stream
(OS 2nd edition 1901)
-  8,632 SMR1 Data point
-  Deciduous Woodland
(OS 2nd edition 1901)
-  Conifer Woodland
(OS 2nd edition 1901)
-  Mixed Woodland
(OS 2nd edition 1901)
-  Pond
(OS 2nd edition 1901)
-  Bog
(OS 2nd edition 1901)
-  Extent of Archaeological Area
-  Scheduled Ancient Monument
-  Landscape
-  Roofed Structure
(OS 2nd edition 1901)



MAP 39

Scale 1:10000

- FE stock map detail
- Boundary
(OS 2nd edition 1901)
- - - Trackway
(OS 2nd edition 1901)
- Parish Boundary
(OS 2nd edition 1901)
- - - Linear Feature
(OS 2nd edition 1901)
- Stream
(OS 2nd edition 1901)
- 8,632 SMR1 Data point
- Deciduous Woodland
(OS 2nd edition 1901)
- Conifer Woodland
(OS 2nd edition 1901)
- Mixed Woodland
(OS 2nd edition 1901)
- Pond
(OS 2nd edition 1901)
- Bog
(OS 2nd edition 1901)
- Extent of Archaeological Area
- Scheduled Ancient Monument
- Landscape
- Roofed Structure
(OS 2nd edition 1901)



Gazetteer of Archaeological Sites in Coed y Brenin

PRN	972	Bwlch Ffordd rectangular structure	Compartment	554
Part of	0	NPRN 0 SAM	District	Dolgellau
Structure		Medieval	NGR	SH7217028020

Description

Rectangular structure. Not located during field assessment. Possibly destroyed during felling or poorly located.

Condition

Possibly destroyed or badly located.

Recommendations

No recommendation

Management Category:	No Physical Presence	Visited On	19/05/98
-----------------------------	----------------------	-------------------	----------

PRN	973	Bwlch Ffordd Rectangular Structure II	Compartment	554
Part of	0	NPRN 0 SAM	District	Dolgellau
Structure		Medieval	NGR	SH7215027960

Description

Not located during present survey. Possibly destroyed during felling operations or poorly located.

Condition

Possibly destroyed or badly located.

Recommendations

No recommendation

Management Category:	No Physical Presence	Visited On	23/05/98
-----------------------------	----------------------	-------------------	----------

PRN	974	Bwlch Ffordd Building	Compartment	554
Part of	0	NPRN 0 SAM	District	Dolgellau
Building		Post medieval	NGR	SH7215027940

Description

Building recorded by FE and GAT. Rectangular structure 7m x 4.5m. Walls 1m wide. Not located during present survey. Either destroyed during felling or poorly located.

Condition

Possibly destroyed or badly located.

Recommendations

No recommendation

Management Category:	No Physical Presence	Visited On	19/05/98
-----------------------------	----------------------	-------------------	----------

Gazetteer of Archaeological Sites in Coed y Brenin

PRN	975	Bwlch Ffordd Building		Compartment	554
Part of	0	NPRN	0	District	Dolgellau
Building			Post medieval	NGR	SH7219427921

Description

Sub-square enclosure recorded in GAT SMR. 12m x 11m. Walls 1 to 2 courses high. Not located during present survey. Either destroyed during felling or poorly located.

Condition

Possibly destroyed or badly located.

Recommendations

No recommendation

Management Category:	No Physical Presence	Visited On	19/05/98
-----------------------------	----------------------	-------------------	----------

PRN	976	Cae Cyrach Milestone		Compartment	554
Part of	0	NPRN	0	District	Dolgellau
Milestone			Post medieval	NGR	SH7237027700

Description

Tapering upright stone on E side of road. 1.08m high. Basal width 0.52. Basal thickness 0.26. Inscribed is Dolgellau 7 miles.

Condition

Located close to FE road but on top of bank.

Recommendations

Mark out during any harvesting in vicinity.

Management Category:	B	Visited On	12/05/98
-----------------------------	---	-------------------	----------

PRN	977	Cae Cyrach Roman Road		Compartment	572
Part of	0	NPRN	0	District	Dolgellau
Road			Roman	NGR	SH7249727453

Description

Hollow way max 3m wide running N-S down hill. Visible for c. 230m. On line of road marked on OS map of 1901.

Condition

In open area in clear fell. Some water erosion.

Recommendations

Maintain in current condition

Management Category:	A	Visited On	12/05/98
-----------------------------	---	-------------------	----------

Gazetteer of Archaeological Sites in Coed y Brenin

PRN	978	Dol Gefelliau Circular Stone Structure	Compartment	562
Part of	0	NPRN 0 SAM	District	Dolgellau
Structure		Modern	NGR	SH7052027000

Description

Circular stone structure.

Condition

No circular structure noted at given NGR. Either poorly located or destroyed.

Recommendations

No recommendation

Management Category: No Physical Presence**Visited On** 09/05/98

PRN	1438	Cae Cyrach Burnt Mound I	Compartment	554
Part of	0	NPRN 0 SAM	District	Dolgellau
Burnt Mound		Bronze Age	NGR	SH7233027660

Description

Northern most of two burnt mounds. 27m diameter. 3m high. Large quartz and rock fragments built into conical apex.

Condition

Mature Norway Spruce growing around and on mound.

Recommendations

Remove Norway Spruce from top of mound and create buffer around site. Mark during any FE operations likely to affect the site.

Management Category: A**Visited On** 12/05/98

PRN	1899	Hermon Copper Bog Kiln	Compartment	612
Part of	0	NPRN 0 SAM	District	Dolgellau
Kiln		Post medieval	NGR	SH7394825460

Description

Kiln for burning peat to obtain copper. A substantial structure with arched flue entrance and stone built furnace. Vitrified remains on inside of furnace.

Condition

Close to FE road. Otherwise in good condition.

Recommendations

Prevent damage from passing vehicles.

Management Category: A**Visited On** 23/06/98

PRN	4297	Bryn Castell Enclosure	Compartment	544
Part of	0	NPRN 0 SAM	District	Dolgellau
Enclosure		Unknown	NGR	SH7160029100

Description

Large enclosure on Dolgellau - Trawsfynydd road

Condition

Site not located at given NGR

Recommendations

No Recommendation

Management Category: No Physical Presence**Visited On** 19/05/98

Gazetteer of Archaeological Sites in Coed y Brenin

PRN	4359	Llechi Duon Burnt mound.	Compartment	516
Part of	0	NPRN 0 SAM	District	Dolgellau
Burnt mound		Bronze Age	NGR	SH6749929498

Description

Bronze Age burnt mound.

Condition

Not located during field work. Possibly destroyed by ploughing or poorly located.

Recommendations

No management required.

Management Category:	No Physical Presence	Visited On	05/05/98
-----------------------------	----------------------	-------------------	----------

PRN	4395	Polished axe findspot	Compartment	536
Part of	0	NPRN 0 SAM	District	Dolgellau
Findspot		Prehistoric	NGR	SH7890031100

Description

Polished axe findspot. Described as found in forest W of Trawscoed.

*Condition**Recommendations*

Management Category:	No Physical Presence	Visited On	/ /
-----------------------------	----------------------	-------------------	-----

PRN	4751	Urn Cemetery	Compartment	643
Part of	0	NPRN 0 SAM	District	Dolgellau
Urnfield		Prehistoric	NGR	SH7468022700

Description

Urnfield recorded in GAT SMR. Given NGR lies outside FE boundary, but site may extend into forest.

*Condition**Recommendations*

Management Category:	Not Yet Evaluated	Visited On	/ /
-----------------------------	-------------------	-------------------	-----

PRN	4752	Mynydd Maes Mawr Cairn	Compartment	652
Part of	0	NPRN 0 SAM	District	Dolgellau
Cairn		Bronze Age	NGR	SH7102020170

Description

Cairn recorded in GAT SMR. 12m diameter. Disturbed by previous excavations. c1.2m high maximum. Located on level ground at base of steep scree slope.

Condition

Trees growing in and around the site.

Recommendations

Remove trees from cairn and leave a gap 5m wide around feature.

Management Category:	A	Visited On	16/06/98
-----------------------------	---	-------------------	----------

Gazetteer of Archaeological Sites in Coed y Brenin

PRN	4753	Mynydd Foel Uchaf		Compartment	652
Part of	0	NPRN	0	District	Dolgellau
		SAM			
Cairn		Bronze Age		NGR	SH7082020230

Description

Cairn recorded in GAT SMR. 8m diameter cairn c.1m high. Disturbed by previous excavations. Located on narrow shelf on steep SE facing slope.

Condition

In dense unthinned crop. Difficult to identify.

Recommendations

Locate precisely. Thin trees and create clearing around site.

Management Category:	B	Visited On	16/06/98
-----------------------------	---	-------------------	----------

PRN	4755	Incense Cup and Cinerary Urn		Compartment	652
Part of	0	NPRN	0	District	Dolgellau
		SAM			
Findspot		Prehistoric		NGR	SH7102020170

Description

Findspot recorded in GAT SMR

*Condition**Recommendations*

Management Category:	Not Yet Evaluated	Visited On	/ /
-----------------------------	-------------------	-------------------	-----

PRN	4756	BEAKER		Compartment	652
Part of	0	NPRN	0	District	Dolgellau
		SAM			
Findspot		Prehistoric		NGR	SH7082020230

Description

Findspot recorded in GAT SMR

*Condition**Recommendations*

Management Category:	Not Yet Evaluated	Visited On	/ /
-----------------------------	-------------------	-------------------	-----

PRN	4854	Twr y Maen Medieval Settlement		Compartment	537
Part of	0	NPRN	0	District	Dolgellau
		SAM			
Settlement		Medieval		NGR	SH7900031200

Description

Possible medieval settlement visible on aerial photographs.

*Condition**Recommendations*

Management Category:	Not Yet Evaluated	Visited On	/ /
-----------------------------	-------------------	-------------------	-----

Gazetteer of Archaeological Sites in Coed y Brenin

PRN 4927	Afon Wen Flint Blade Findspot	Compartment 643
Part of 0	NPRN 0 SAM	District Dolgellau
Findspot	Prehistoric	NGR SH7380022800

Description

Findspot of a flint blade

*Condition**Recommendations***Management Category:** No Physical Presence**Visited On** / /

PRN 5141	Bryn Prydydd Hut Circle	Compartment 643
Part of 0	NPRN 0 SAM	District Dolgellau
Hut Circle	Prehistoric	NGR SH7385022750

Description

Hut circle recorded in GAT SMR

*Condition**Recommendations***Management Category:** Not Yet Evaluated**Visited On** / /

PRN 5238	Gelli Goch Bloomery III	Compartment 544
Part of 0	NPRN 0 SAM	District Dolgellau
Bloomery	Medieval	NGR SH7169028690

Description

Bloomery Site

*Condition**Recommendations***Management Category:** Not Yet Evaluated**Visited On** / /

PRN 5483	Brynre Fieldbank and Enclosure	Compartment 505
Part of 0	NPRN 0 SAM	District Dolgellau
Enclosure	Medieval	NGR SH6911131959

Description

Fieldbank and enclosure recorded in GAT SMR. Probably related to sheepfold marked on OS map of 1901

*Condition**Recommendations***Management Category:** Not Yet Evaluated**Visited On** / /

Gazetteer of Archaeological Sites in Coed y Brenin

PRN	5494	Gelli Goch Bloomery	Compartment	544
Part of	0	NPRN 0	District	Dolgellau
Bloomery		SAM	NGR	SH7175028880
		Medieval		

Description

Bloomery site.

*Condition**Recommendations***Management Category:** Not Yet Evaluated**Visited On** / /

PRN	5495	Llwyn Du Bloomery Mounds	Compartment	553
Part of	0	NPRN 0	District	Dolgellau
Bloomery		SAM	NGR	SH7240027900
		Medieval		

Description

Roughly oval turf covered mound c 14m N-S 16m E-W. 3m high. Irregular surface. Currently under excavation by P. Crew of Snowdonia National Park. Other bloomery apparently located in vicinity.

Condition

Partially excavated.

Recommendations

Consult with Snowdonia National Park for drawing up of management plan and if any FE operations likely to affect the site.

Management Category: A**Visited On** 12/05/98

PRN	5496	Cae Cyrach Bloomery	Compartment	572
Part of	0	NPRN 0	District	Dolgellau
Bloomery		SAM	NGR	SH7250027500
		Medieval		

Description

Oval mound 8m N-S 13m E-W. Max 2m high. Hollowed out at E end to form a hearth. Slag fragments visible on W side.

Condition

Marked out with stakes and kept free of regeneration.

Recommendations

Maintain in current condition. Liaise with Snowdonia National Park if any FE operations likely to affect site and during writing of management plan..

Management Category: A**Visited On** 12/05/98

Gazetteer of Archaeological Sites in Coed y Brenin

PRN	5497	Tap Mawr Bloomery		Compartment	554
Part of	0	NPRN	0	District	Dolgellau
			SAM		
Bloomery			Medieval	NGR	SH7219027720

Description

Bloomery mound, possibly divided into four separate mounds within an area of 30m diameter. Located on N-S aligned ridge in clear felled area.

Condition

Marked out with stakes and kept free of regeneration. Some invasion of bracken.

Recommendations

Maintain in current condition. Liase with Snowdonia National Park if any FE operations likely to affect site and during writing of management plan..

Management Category:	A	Visited On	12/05/98
-----------------------------	---	-------------------	----------

PRN	5507	Moel Hafod Owen Cairn		Compartment	584
Part of	0	NPRN	0	District	Dolgellau
			SAM		
Cairn			Modern	NGR	SH7544026650

Description

Modern cairn recorded in GAT SMR. Not an antiquity.

*Condition**Recommendations*

Management Category:	No Physical Presence	Visited On	/ /
-----------------------------	----------------------	-------------------	-----

PRN	5509	Craig y Dinas Rock Outcrop		Compartment	542
Part of	0	NPRN	0	District	Dolgellau
			SAM		
Natural Feature			Unknown	NGR	SH7790029700

Description

Name suggestive of archaeological feature, but no such feature visible on ground.

*Condition**Recommendations*

Management Category:	No Physical Presence	Visited On	/ /
-----------------------------	----------------------	-------------------	-----

PRN	5512	Maesgwm Cairn		Compartment	621
Part of	0	NPRN	0	District	Dolgellau
			SAM		
Cairn			Bronze Age	NGR	SH7189025550

Description

Cairn with cist in SW quadrant.

*Condition**Recommendations*

Management Category:	Not Yet Evaluated	Visited On	/ /
-----------------------------	-------------------	-------------------	-----

Gazetteer of Archaeological Sites in Coed y Brenin

PRN	6169	Brynre Rectangular enclosure	Compartment	505
Part of	0	NPRN 0 SAM	District	Dolgellau
Enclosure		Medieval	NGR	SH6938132033

Description

Rectangular enclosure recorded in GAT SMR. Possibly related to enclosure marked on OS map of 1901 as a sheepfold.

*Condition**Recommendations*

Management Category: Not Yet Evaluated

Visited On / /

PRN	6186	Gelli Goch Bloomery II	Compartment	544
Part of	0	NPRN 0 SAM	District	Dolgellau
Bloomery		Medieval	NGR	SH7168028770

Description

Bloomery site

*Condition**Recommendations*

Management Category: Not Yet Evaluated

Visited On / /

PRN	8500	Twr y Maen Stone I	Compartment	539
Part of	0	NPRN 0 SAM	District	Dolgellau
Standing stone		Unknown	NGR	SH7994731244

Description

Stone marked on OS map of 1901

*Condition**Recommendations*

Management Category: Not Yet Evaluated

Visited On / /

PRN	8501	Twr y Maen Mound I	Compartment	539
Part of	0	NPRN 0 SAM	District	Dolgellau
Boundary Marker		Unknown	NGR	SH7948032145

Description

Boundary marker marked on OS map of 1901

*Condition**Recommendations*

Management Category: Not Yet Evaluated

Visited On / /

Gazetteer of Archaeological Sites in Coed y Brenin

PRN 8502	Twr y Maen Stone II		Compartment	539
Part of 0	NPRN 0	SAM	District	Dolgellau
Boundary Marker		Unknown	NGR	SH7941532159

Description

Boundary marker marked on OS map of 1901

Condition

Recommendations

Management Category: Not Yet Evaluated

Visited On / /

PRN 8503	Twr y Maen Mound II		Compartment	539
Part of 0	NPRN 0	SAM	District	Dolgellau
Boundary Marker		Unknown	NGR	SH7939032163

Description

Boundary marker marked on OS map of 1901

Condition

Recommendations

Management Category: Not Yet Evaluated

Visited On / /

PRN 8504	Twr y Maen Boulder		Compartment	534
Part of 0	NPRN 0	SAM	District	Dolgellau
Boundary Marker		Unknown	NGR	SH7917832179

Description

Boundary marker marked on OS map of 1901

Condition

Recommendations

Management Category: Not Yet Evaluated

Visited On / /

PRN 8505	Twr y Maen Mound III		Compartment	533
Part of 0	NPRN 0	SAM	District	Dolgellau
Boundary Marker		Unknown	NGR	SH7859132204

Description

Boundary marker marked on OS map of 1901

Condition

Recommendations

Management Category: Not Yet Evaluated

Visited On / /

Gazetteer of Archaeological Sites in Coed y Brenin

PRN	8506	Tw'r y Maen Mound IV		Compartment	535
Part of	0	NPRN	0	District	Dolgellau
		SAM			
Boundary Marker		Unknown		NGR	SH7840432298

Description

Boundary marker marked on OS map of 1901

Condition

Recommendations

Management Category: Not Yet Evaluated

Visited On / /

PRN	8507	Tw'r y Maen Mound V		Compartment	533
Part of	0	NPRN	0	District	Dolgellau
		SAM			
Boundary Marker		Unknown		NGR	SH7817132368

Description

Boundary marker marked on OS map of 1901

Condition

Recommendations

Management Category: Not Yet Evaluated

Visited On / /

PRN	8508	Tw'r y Maen Mound VI		Compartment	533
Part of	0	NPRN	0	District	Dolgellau
		SAM			
Boundary Marker		Unknown		NGR	SH7815832424

Description

Boundary marker marked on OS map of 1901

Condition

Recommendations

Management Category: Not Yet Evaluated

Visited On / /

PRN	8509	Tw'r y Maen Mound VII		Compartment	533
Part of	0	NPRN	0	District	Dolgellau
		SAM			
Boundary Marker		Unknown		NGR	SH7819732500

Description

Boundary marker marked on OS map of 1901

Condition

Recommendations

Management Category: Not Yet Evaluated

Visited On / /

Gazetteer of Archaeological Sites in Coed y Brenin

PRN	8510	Tw'r y Maen Mound VIII		Compartment	533
Part of	0	NPRN	0	District	Dolgellau
Boundary Marker			Unknown	NGR	SH7824932513

Description

Boundary marker marked on OS map of 1901

*Condition**Recommendations***Management Category:** Not Yet Evaluated**Visited On** / /

PRN	8511	Tw'r y Maen Mound IX		Compartment	533
Part of	0	NPRN	0	District	Dolgellau
Boundary Marker			Unknown	NGR	SH7832332582

Description

Boundary marker marked on OS map of 1901

*Condition**Recommendations***Management Category:** Not Yet Evaluated**Visited On** / /

PRN	8512	Tw'r y Maen Mound X		Compartment	533
Part of	0	NPRN	0	District	Dolgellau
Boundary Marker			Unknown	NGR	SH7833932642

Description

Boundary marker marked on OS map of 1901

*Condition**Recommendations***Management Category:** Not Yet Evaluated**Visited On** / /

PRN	8513	Tw'r y Maen Mound XI		Compartment	533
Part of	0	NPRN	0	District	Dolgellau
Boundary Marker			Unknown	NGR	SH7831432746

Description

Boundary marker marked on OS map of 1901

*Condition**Recommendations***Management Category:** Not Yet Evaluated**Visited On** / /

Gazetteer of Archaeological Sites in Coed y Brenin

PRN	8514	Tw'r y Maen Mound XII		Compartment	533
Part of	0	NPRN	0	District	Dolgellau
Boundary Marker			Unknown	NGR	SH7831632773

Description

Boundary marker marked on OS map of 1901

*Condition**Recommendations***Management Category:** Not Yet Evaluated**Visited On** / /

PRN	8515	Tw'r y Maen Mound XIII		Compartment	533
Part of	0	NPRN	0	District	Dolgellau
Boundary Marker			Unknown	NGR	SH7830032845

Description

Boundary marker marked on OS map of 1901

*Condition**Recommendations***Management Category:** Not Yet Evaluated**Visited On** / /

PRN	8516	Tw'r y Maen Mound XIV		Compartment	533
Part of	0	NPRN	0	District	Dolgellau
Boundary Marker			Unknown	NGR	SH7827032913

Description

Boundary marker marked on OS map of 1901

*Condition**Recommendations***Management Category:** Not Yet Evaluated**Visited On** / /

PRN	8517	Tw'r y Maen Mound XV		Compartment	533
Part of	0	NPRN	0	District	Dolgellau
Boundary Marker			Unknown	NGR	SH7825832996

Description

Boundary marker marked on OS map of 1901

*Condition**Recommendations***Management Category:** Not Yet Evaluated**Visited On** / /

Gazetteer of Archaeological Sites in Coed y Brenin

PRN	8518	Tw'r y Maen Mound XVI	Compartment	533
Part of	0	NPRN 0	District	Dolgellau
Boundary Marker		Unknown	NGR	SH7837933212

Description

Boundary marker marked on OS map of 1901

*Condition**Recommendations***Management Category:** Not Yet Evaluated**Visited On** / /

PRN	8519	Tw'r y Maen Mound	Compartment	533
Part of	0	NPRN 0	District	Dolgellau
Boundary Marker		Unknown	NGR	SH7835633252

Description

Boundary marker marked on OS map of 1901

*Condition**Recommendations***Management Category:** Not Yet Evaluated**Visited On** / /

PRN	8519	Dol Frwynog Bronze Age Halberd	Compartment	612
Part of	0	NPRN 0	District	Dolgellau
Findspot		Bronze Age	NGR	SH7450025500

Description

Bronze Age halberd find spot. Given location is outside FE land. Accurate to 100m.

*Condition**Recommendations***Management Category:** Not Yet Evaluated**Visited On** / /

PRN	8520	Tw'r y Maen Building	Compartment	537
Part of	0	NPRN 0	District	Dolgellau
Building		Post medieval	NGR	SH7914831373

Description

Building marked on OS map of 1901. Described in FE conservation data as a ruined barn

*Condition**Recommendations***Management Category:** Not Yet Evaluated**Visited On** / /

Gazetteer of Archaeological Sites in Coed y Brenin

PRN	8521	Twr y Maen Sheepfold		Compartment	539
Part of	0	NPRN	0	District	Dolgellau
			SAM		
Sheepfold			Post medieval	NGR	SH7938831993

Description

Sheepfold marked on OS map of 1901. Described in FE conservation data.

*Condition**Recommendations*

Management Category: Not Yet Evaluated

Visited On / /

PRN	8522	Bryn Llin		Compartment	542
Part of	0	NPRN	0	District	Dolgellau
			SAM		
Structure			Post medieval	NGR	SH7731429602

Description

Structure marked on OS map of 1901. Described as ruined in FE conservation data

*Condition**Recommendations*

Management Category: Not Yet Evaluated

Visited On / /

PRN	8523	Bryn-llin-bach		Compartment	542
Part of	0	NPRN	0	District	Dolgellau
			SAM		
House			Post medieval	NGR	SH7770929456

Description

House marked on OS map of 1901.

*Condition**Recommendations*

Management Category: Not Yet Evaluated

Visited On / /

PRN	8524	Dol-y-moch-uchaf		Compartment	522
Part of	0	NPRN	0	District	Dolgellau
			SAM		
Farmstead			Post medieval	NGR	SH7622433663

Description

Farmstead marked on OS map of 1901

*Condition**Recommendations*

Management Category: Not Yet Evaluated

Visited On / /

Gazetteer of Archaeological Sites in Coed y Brenin

PRN	8525	Dol y Moch Isaf Building		Compartment	522
Part of	0	NPRN	0	District	Dolgellau
Building			Post medieval	NGR	SH7576833638

Description

Building marked on OS map of 1901. Possibly a field barn

*Condition**Recommendations***Management Category:** Not Yet Evaluated**Visited On** / /

PRN	8526	Defeidiog-isaf		Compartment	530
Part of	0	NPRN	0	District	Dolgellau
House			Post medieval	NGR	SH7499032142

Description

Farmstead marked on OS map of 1901

*Condition**Recommendations***Management Category:** Not Yet Evaluated**Visited On** / /

PRN	8527	Defeidiog-ganol		Compartment	527
Part of	0	NPRN	0	District	Dolgellau
Farmstead			Post medieval	NGR	SH7696332732

Description

Farmstead marked on OS map of 1901

*Condition**Recommendations***Management Category:** Not Yet Evaluated**Visited On** / /

PRN	8528	Hafod-Gynfal		Compartment	507
Part of	0	NPRN	0	District	Dolgellau
House			Post medieval	NGR	SH6762331342

Description

Farmstead marked on OS map of 1901. Consists of a series of buildings arranged SW-NE with house at SW end. Stone walled enclosures to N.

Condition

Survives in good condition. In mature conifer woodland.

Recommendations

Mark all buildings before felling. Avoid use of heavy machinery.

Management Category: A**Visited On** 05/05/98

Gazetteer of Archaeological Sites in Coed y Brenin

PRN	8529	Hafod-Gynfal Enclosure	Compartment	508
Part of	0	NPRN 0	District	Dolgellau
		SAM		
Sheepfold		Post medieval	NGR	SH6752731147

Description

D-shaped sheepfold adjoining boundary wall to SE. c. 22m N-S. Entrance 1.4m wide close to SE corner

Condition

Walls survive up to 1.7m high. In clearfelled area with abundant brash. Close to FE road.

Recommendations

Remove brash, control regeneration and mark during replanting.

Management Category: B

Visited On 05/05/98

PRN	8530	Grugle	Compartment	517
Part of	0	NPRN 0	District	Dolgellau
		SAM		
Farmstead		Post medieval	NGR	SH6755028703

Description

Farmstead marked on OS map of 1901. 3 bayed building survives, possibly 2 phased with earlier phase aligned E-W. Central chimney breast in E-W wall. Stone built enclosures survive around the house.

Condition

Walls survive to 1.8m high. Located in unplanted area but dense undergrowth obscures some features.

Recommendations

Spray to remove undergrowth. Control broadleaf regeneration.

Management Category: A

Visited On 05/05/98

PRN	8531	Graigddu-uchaf Sheepfold	Compartment	508
Part of	0	NPRN 0	District	Dolgellau
		SAM		
Sheepfold		Post medieval	NGR	SH6746330657

Description

Sheepfold marked but not described on OS map of 1901. Described as sheepfold on 1st edition map of 1890. Multi-cellular feature with interconnecting either by narrow creeps or wider entrances. At NW end a sheep dipping bath.

Condition

In mature conifer crop. In good condition. Walls intact to c.2m in places. trees close to walls on all sides.

Recommendations

Remove trees from around site to create a buffer. Control sitka regeneration. Mark when felling.

Management Category: B

Visited On 05/05/98

Gazetteer of Archaeological Sites in Coed y Brenin

PRN	8532	Coed Y Garth Structure II	Compartment	667
Part of	0	NPRN 0 SAM	District	Dolgellau
Structure		Post medieval	NGR	SH6632016996

Description

Structure marked on OS map of 1901. Probable house or farmstead.

Condition

Recommendations

Management Category:	Not Yet Evaluated	Visited On	/ /
-----------------------------	-------------------	-------------------	-----

PRN	8533	Coed y Garth	Compartment	667
Part of	0	NPRN 0 SAM	District	Dolgellau
Building		Post medieval	NGR	SH6652117256

Description

Building marked on OS map of 1901. FE conservation data describes it as ruined.

Condition

Recommendations

Management Category:	Not Yet Evaluated	Visited On	/ /
-----------------------------	-------------------	-------------------	-----

PRN	8534	Gallt yr Heddwch Level	Compartment	653
Part of	0	NPRN 0 SAM	District	Dolgellau
Level		Post medieval	NGR	SH6940719587

Description

Level marked on OS map of 1901

Condition

Recommendations

Management Category:	Not Yet Evaluated	Visited On	/ /
-----------------------------	-------------------	-------------------	-----

PRN	8535	Gallt yr Heddwch Level	Compartment	653
Part of	0	NPRN 0 SAM	District	Dolgellau
Level		Post medieval	NGR	SH6945919598

Description

Level marked on OS map of 1901

Condition

Recommendations

Management Category:	Not Yet Evaluated	Visited On	/ /
-----------------------------	-------------------	-------------------	-----

Gazetteer of Archaeological Sites in Coed y Brenin

PRN	8536	Gallt yr Heddwach Level	Compartment	653
Part of	0	NPRN 0	District	Dolgellau
Level		SAM	NGR	SH6945819581
		Post medieval		

Description

Level marked on OS map of 1901

*Condition**Recommendations***Management Category:** Not Yet Evaluated**Visited On** / /

PRN	8537	Gallt yr Heddwach Level	Compartment	653
Part of	0	NPRN 0	District	Dolgellau
Level		SAM	NGR	SH6955119593
		Post medieval		

Description

Level marked on OS map of 1901

*Condition**Recommendations***Management Category:** Not Yet Evaluated**Visited On** / /

PRN	8538	Hafod y Morfa Shaft I	Compartment	653
Part of	8653	NPRN 0	District	Dolgellau
Shaft		SAM	NGR	SH7010419547
		Post medieval		

Description

Shaft marked on OS map of 1901

*Condition**Recommendations***Management Category:** Not Yet Evaluated**Visited On** / /

PRN	8539	Hafod y Morfa Shaft II	Compartment	653
Part of	8653	NPRN 0	District	Dolgellau
Shaft		SAM	NGR	SH7011819562
		Post medieval		

Description

Shaft marked on OS map of 1901

*Condition**Recommendations***Management Category:** Not Yet Evaluated**Visited On** / /

Gazetteer of Archaeological Sites in Coed y Brenin

PRN	8540	Hafod y Morfa Level III		Compartment	653
Part of	8653	NPRN	0	District	Dolgellau
Level			SAM	NGR	SH7006919537

Description

Level marked on OS map of 1901

*Condition**Recommendations***Management Category:** Not Yet Evaluated**Visited On** / /

PRN	8541	Hafod y Morfa Level IV		Compartment	653
Part of	8653	NPRN	0	District	Dolgellau
Level			SAM	NGR	SH6996019473

Description

Level marked on OS map of 1901

*Condition**Recommendations***Management Category:** Not Yet Evaluated**Visited On** / /

PRN	8542	Hafod y Morfa Structure		Compartment	653
Part of	8653	NPRN	0	District	Dolgellau
Structure			SAM	NGR	SH7020619624

Description

Structure marked on OS map of 1901

*Condition**Recommendations***Management Category:** Not Yet Evaluated**Visited On** / /

PRN	8543	Mynydd Foel-uchaf Level II		Compartment	649
Part of	0	NPRN	0	District	Dolgellau
Level			SAM	NGR	SH7058220816

Description

Level marked on OS map of 1901

*Condition**Recommendations***Management Category:** Not Yet Evaluated**Visited On** / /

Gazetteer of Archaeological Sites in Coed y Brenin

PRN	8544	Mynydd Foel-uchaf Level I	Compartment	649
Part of	0	NPRN 0	District	Dolgellau
		SAM		
Level		Post medieval	NGR	SH7061620945

Description

Level marked on OS map of 1901

*Condition**Recommendations***Management Category:** Not Yet Evaluated**Visited On** / /

PRN	8545	Ffridd Beudy-isaf Trial Shaft	Compartment	649
Part of	20875	NPRN 0	District	Dolgellau
		SAM		
Shaft		Post medieval	NGR	SH7112120556

Description

Shaft marked on OS map of 1901

*Condition**Recommendations***Management Category:** Not Yet Evaluated**Visited On** / /

PRN	8546	Ffridd Beudy Isaf Level	Compartment	649
Part of	20875	NPRN 0	District	Dolgellau
		SAM		
Level		Post medieval	NGR	SH7119620615

Description

Level marked on OS map of 1901

*Condition**Recommendations***Management Category:** Not Yet Evaluated**Visited On** / /

PRN	8547	Moel Ispri Level I	Compartment	652
Part of	20873	NPRN 0	District	Dolgellau
		SAM		
Level		Post medieval	NGR	SH7063020083

Description

Level marked on OS map of 1901

*Condition**Recommendations***Management Category:** Not Yet Evaluated**Visited On** / /

Gazetteer of Archaeological Sites in Coed y Brenin

PRN	8548	Moel Ispri Level II		Compartment	652
Part of	20873	NPRN	0	District	Dolgellau
Level			SAM	NGR	SH7060720100

Description

Level marked on OS map of 1901

*Condition**Recommendations***Management Category:** Not Yet Evaluated**Visited On** / /

PRN	8549	Tan y Graig		Compartment	651
Part of	0	NPRN	0	District	Dolgellau
Farmstead			SAM	NGR	SH7136920300

Description

Farmstead marked on OS map of 1901. Ruined house visible at base of steep scree slope. 7.5m E-W x 6.5m N-S with two outhouses attached at E gable end. E gable wall 3.4m high. Fireplace in W gable 2.5m wide x 1m deep x 2m high. House partially enclosed.

Condition

Overgrown with laurel. Windblown tree on SW gable.

Recommendations

Clear laurel and remove windblown tree.

Management Category: A**Visited On** 16/06/98

PRN	8550	Hafod y Morfa Shaft III		Compartment	653
Part of	8653	NPRN	0	District	Dolgellau
Shaft			SAM	NGR	SH7034919683

Description

Shaft marked on OS map of 1901

*Condition**Recommendations***Management Category:** Not Yet Evaluated**Visited On** / /

Gazetteer of Archaeological Sites in Coed y Brenin

PRN	8551	Caer Gwernog Level		Compartment	647
Part of	0	NPRN	0	District	Dolgellau
Level			SAM	NGR	SH7177321544

Description

Level marked on OS map of 1901

*Condition**Recommendations***Management Category:** Not Yet Evaluated**Visited On** / /

PRN	8552	Caer Gwernog Level		Compartment	647
Part of	20874	NPRN	0	District	Dolgellau
Level			SAM	NGR	SH7135322413

Description

Trial Level marked on OS map of 1901

*Condition**Recommendations***Management Category:** Not Yet Evaluated**Visited On** / /

PRN	8553	Caer Gwernog Level		Compartment	647
Part of	20874	NPRN	0	District	Dolgellau
Level			SAM	NGR	SH7129422411

Description

Trial Level marked on OS map of 1901

*Condition**Recommendations***Management Category:** Not Yet Evaluated**Visited On** / /

PRN	8554	Caer Gwernog Level		Compartment	647
Part of	20874	NPRN	0	District	Dolgellau
Level			SAM	NGR	SH7132122363

Description

Trial Level marked on OS map of 1901

*Condition**Recommendations***Management Category:** Not Yet Evaluated**Visited On** / /

Gazetteer of Archaeological Sites in Coed y Brenin

PRN 8555	Caer Gwernog Level		Compartment	647
Part of 20874	NPRN 0	SAM	District	Dolgellau
Level		Post medieval	NGR	SH7156522286

Description

Trial Level marked on OS map of 1901

*Condition**Recommendations***Management Category:** Not Yet Evaluated**Visited On** / /

PRN 8556	Caer Gwernog Level		Compartment	647
Part of 20874	NPRN 0	SAM	District	Dolgellau
Level		Post medieval	NGR	SH7134122248

Description

Trial Level marked on OS map of 1901

*Condition**Recommendations***Management Category:** Not Yet Evaluated**Visited On** / /

PRN 8557	Caer Gwernog Level		Compartment	647
Part of 20874	NPRN 0	SAM	District	Dolgellau
Level		Post medieval	NGR	SH7127922241

Description

Trial Level marked on OS map of 1901

*Condition**Recommendations***Management Category:** Not Yet Evaluated**Visited On** / /

PRN 8558	Caer Gwernog Level		Compartment	647
Part of 20874	NPRN 0	SAM	District	Dolgellau
Level		Post medieval	NGR	SH7141022265

Description

Trial Level marked on OS map of 1901

*Condition**Recommendations***Management Category:** Not Yet Evaluated**Visited On** / /

Gazetteer of Archaeological Sites in Coed y Brenin

PRN	8559	Caer Gwernog Level	Compartment	647
Part of	20874	NPRN 0	District	Dolgellau
Level		SAM	NGR	SH7141722040

Description

Trial Level marked on OS map of 1901

*Condition**Recommendations*

Management Category: Not Yet Evaluated

Visited On / /

PRN	8560	Ffridd Bryn-melyn Building	Compartment	632
Part of	0	NPRN 0	District	Dolgellau
Building		SAM	NGR	SH7186923785

Description

Building marked on OS map of 1901. Probable field barn

*Condition**Recommendations*

Management Category: Not Yet Evaluated

Visited On / /

PRN	8561	Llawr Dolserau Cottages	Compartment	681
Part of	0	NPRN 0	District	Dolgellau
Building		SAM	NGR	SH7568519817

Description

Series of buildings and enclosures marked on OS map of 1901. Consists of four cottages in centre of arrangement of field boundaries. Appears to deliberately form pattern of the Union flag.

Condition

In mature mixed broadleaves. Some have fallen. Trees growing and disturbing the structure of the central arrangement of four cottages. Site close to main road.

Recommendations

Remove trees from the central structures. Retain other trees to obscure structure from main road.

Management Category: A

Visited On 18/05/98

Gazetteer of Archaeological Sites in Coed y Brenin

PRN	8562	Llawr Dolserau Well		Compartment	681
Part of	0	NPRN	0	District	Dolgellau
Well		SAM		NGR	SH7594419933
		Post medieval			

Description

Well marked on OS map of 1901. Recently cleaned out and consists of a stone lined tank with steps on the W side. Probably Holy Well noted in Jones (1992, 193)

Condition

recently cleaned out and in good condition through threatens to become overgrown.

Recommendations

Maintain in current condition. Clearly mark during any FE operations likely to affect the site.

Management Category:	A	Visited On	18/05/98
-----------------------------	---	-------------------	----------

PRN	8563	Glasdir Level I		Compartment	646
Part of	0	NPRN	0	District	Dolgellau
Level		SAM		NGR	SH7361722096
		Post medieval			

Description

Old level marked on OS map of 1901

*Condition**Recommendations*

Management Category:	Not Yet Evaluated	Visited On	/ /
-----------------------------	-------------------	-------------------	-----

PRN	8564	Glasdir Tank		Compartment	644
Part of	20871	NPRN	0	District	Dolgellau
Tank		SAM		NGR	SH7369422334
		Post medieval			

Description

Tank marked on OS map of 1901.

*Condition**Recommendations*

Management Category:	Not Yet Evaluated	Visited On	/ /
-----------------------------	-------------------	-------------------	-----

Gazetteer of Archaeological Sites in Coed y Brenin

PRN	8565	Glasdir Winding Drum		Compartment	644
Part of	20871	NPRN	0	District	Dolgellau
		SAM			
Winding Drum		Post medieval		NGR	SH7374822335

Description

Winding drum marked on OS map of 1901. Visible as two walled structure with axle post remaining.

Condition

In good condition. Some broadleaf regeneration,

Recommendations

Remove broadleaves likely to affect structure. Otherwise maintain in current condition.

Management Category: A

Visited On 23/06/98

PRN	8566	Glasdir Tramway		Compartment	644
Part of	20871	NPRN	0	District	Dolgellau
		SAM			
Tramway		Post medieval		NGR	SH7382722422

Description

Tramway marked on OS map of 1901 running from winding drum to SW to mill site at NE. Some timber sleepers still visible.

Condition

In good condition. In use as a footpath. Several wood ant nests on its line.

Recommendations

Maintain in current condition. Do not allow vehicle access.

Management Category: A

Visited On 23/06/98

PRN	8567	Glastir Aqueduct		Compartment	644
Part of	20871	NPRN	0	District	Dolgellau
		SAM			
Aqueduct		Post medieval		NGR	SH7372522277

Description

Aqueduct marked on OS map of 1901. No remains visible.

Condition

No remains visible

Recommendations

No recommendation.

Management Category: No Physical Presence

Visited On 23/06/98

PRN	8568	Glasdir Mill		Compartment	644
Part of	20871	NPRN	0	District	Dolgellau
		SAM			
Processing Mill		Post medieval		NGR	SH7388122546

Description

Processing mill marked on OS map of 1901. Substantial remains visible including ore shoots, and crusher mills.

Condition

Cleared of undergrowth. Broadleaf and conifer regeneration beginning. Close to footpath. Metal barrier erected at top of building.

Recommendations

Remove regenerating trees. Erect interpretation boards.

Management Category: A

Visited On 23/06/98

Gazetteer of Archaeological Sites in Coed y Brenin

PRN	8569	Glasdir Mine Structure I		Compartment	644
Part of	20871	NPRN	0	SAM	
Structure			Post medieval	NGR	SH7378722465

Description

Mine structure marked on OS map of 1901.

*Condition**Recommendations***Management Category:** Not Yet Evaluated**Visited On** / /

PRN	8570	Glasdir Mine Reservoir		Compartment	644
Part of	20871	NPRN	0	SAM	
Reservoir			Post medieval	NGR	SH7411022551

Description

Reservoir marked on OS map of 1901

*Condition**Recommendations***Management Category:** Not Yet Evaluated**Visited On** / /

PRN	8571	Glasdir Mine Level		Compartment	644
Part of	20871	NPRN	0	SAM	
Level			Post medieval	NGR	SH7409122547

Description

Level marked on OS map of 1901

*Condition**Recommendations***Management Category:** Not Yet Evaluated**Visited On** / /

PRN	8572	Glasdir Level II		Compartment	644
Part of	20871	NPRN	0	SAM	
Level			Post medieval	NGR	SH7409022601

Description

Level marked on OS map of 1901

*Condition**Recommendations***Management Category:** Not Yet Evaluated**Visited On** / /

Gazetteer of Archaeological Sites in Coed y Brenin

PRN	8573	Glasdir Level III		Compartment	641
Part of	0	NPRN	0	District	Dolgellau
Level			SAM	NGR	SH7416622654
			Post medieval		

Description

Level marked on OS map of 1901

*Condition**Recommendations***Management Category:** Not Yet Evaluated**Visited On** / /

PRN	8574	Ffridd-goch-isaf		Compartment	643
Part of	0	NPRN	0	District	Dolgellau
House			SAM	NGR	SH7448322607
			Post medieval		

Description

House marked on OS map of 1901.

*Condition**Recommendations***Management Category:** Not Yet Evaluated**Visited On** / /

PRN	8575	Pen-rhos-isaf		Compartment	637
Part of	0	NPRN	0	District	Dolgellau
Farmstead			SAM	NGR	SH7377423869
			Post medieval		

Description

Former farmstead. 2 storeyed structure 3 rooms below 2 above. Small enclosure at E end. House 10m N-S 6m E-W. Walled garden on E side. Outbuildings aligned E-W to N. 13m E-W 6.5m N-S.

Condition

Currently used as bothy by walkers.

Recommendations

Maintain in current condition.

Management Category: B**Visited On** 11/06/98

Gazetteer of Archaeological Sites in Coed y Brenin

PRN	8576	Pen-rhos-uchaf		Compartment	639
Part of	0	NPRN	0	District	Dolgellau
		SAM			
Farmstead		Post medieval		NGR	SH7337823879

Description

Rectangular structure 12m E-W x 7m N-S. East gable end wall approximately 4.5m high. Porched entrance at S side. No visible internal division. Stone built features to E of porch, but obscured by undergrowth. 6m x 7m building adjoins house on E side w

Condition

In good condition. Deciduous trees growing close to structure. Partly covered in brash.

Recommendations

Remove brash and broadleaf trees likely to damage the structure.

Management Category:	A	Visited On	11/06/98
-----------------------------	---	-------------------	----------

PRN	8577	Caer Gwernog Reservoir		Compartment	647
Part of	20874	NPRN	0	District	Dolgellau
		SAM			
Reservoir		Post medieval		NGR	SH7127322301

Description

Reservoir marked on OS map of 1901

*Condition**Recommendations*

Management Category:	Not Yet Evaluated	Visited On	/ /
-----------------------------	-------------------	-------------------	-----

PRN	8578	Caer Gwernog Spoil tip		Compartment	647
Part of	20874	NPRN	0	District	Dolgellau
		SAM			
Spoil tip		Post medieval		NGR	SH7134222242

Description

Spoil tip shown on OS map of 1901

*Condition**Recommendations*

Management Category:	Not Yet Evaluated	Visited On	/ /
-----------------------------	-------------------	-------------------	-----

Gazetteer of Archaeological Sites in Coed y Brenin

PRN	8579	Clywedog Leat		Compartment	678
Part of	0	NPRN	0	District	Dolgellau
			SAM		
Leat			Post medieval	NGR	SH7533218746

Description

Leat feeding saw mill to NW. Appears from map to form FE boundary. May have weir at SE end.

*Condition**Recommendations**Management Category:* Not Yet Evaluated*Visited On* / /

PRN	8580	Gors Wen		Compartment	504
Part of	0	NPRN	0	District	Dolgellau
			SAM		
Farmstead			Post medieval	NGR	SH6953532264

Description

Farmstead marked on OS map of 1901

*Condition**Recommendations**Management Category:* Not Yet Evaluated*Visited On* / /

PRN	8581	Vigra Level		Compartment	656
Part of	0	NPRN	0	District	Dolgellau
			SAM		
Level			Post medieval	NGR	SH6628619100

Description

Level marked on OS map of 1901

*Condition**Recommendations**Management Category:* Not Yet Evaluated*Visited On* / /

PRN	8582	Gelli Rhudd Quarry		Compartment	657
Part of	0	NPRN	0	District	Dolgellau
			SAM		
Quarry			Post medieval	NGR	SH6624818702

Description

Quarry marked on OS map of 1901

*Condition**Recommendations**Management Category:* Not Yet Evaluated*Visited On* / /

Gazetteer of Archaeological Sites in Coed y Brenin

PRN 8583	Gelli Rhudd Quarry		Compartment	657
Part of 0	NPRN 0	SAM	District	Dolgellau
Quarry		Post medieval	NGR	SH6633418704

Description

Quarry marked on OS map of 1901

*Condition**Recommendations***Management Category:** Not Yet Evaluated**Visited On** / /

PRN 8584	Maes Coch Structure		Compartment	674
Part of 0	NPRN 0	SAM	District	Dolgellau
Structure		Post medieval	NGR	SH7411915869

Description

Structure marked on OS map of 1901. Described as ruined barn in FE conservation data.

*Condition**Recommendations***Management Category:** Not Yet Evaluated**Visited On** / /

PRN 8585	Dref Gerrig		Compartment	675
Part of 0	NPRN 0	SAM	District	Dolgellau
Structure		Post medieval	NGR	SH7415316525

Description

Structure marked on OS map of 1901. Described as ruined barn by FE conservation data.

*Condition**Recommendations***Management Category:** Not Yet Evaluated**Visited On** / /

PRN 8586	Maesgwm Structure I		Compartment	567
Part of 0	NPRN 0	SAM	District	Dolgellau
Structure		Post medieval	NGR	SH7138325691

Description

Structure noted by FE ranger as a barn. Probably relates to feature shown on OS map of 1901.

Condition

In dense woodland. FE states gable survives to 3.5m.

Recommendations

Mark when any FE operations likely to affect site. Control regeneration

Management Category: B**Visited On** 09/06/98

Gazetteer of Archaeological Sites in Coed y Brenin

PRN	8587	Maesgwm Structure II		Compartment	567
Part of	0	NPRN	0	District	Dolgellau
Structure			SAM	NGR	SH7146425609
			Post medieval		

Description

Structure recorded as a barn by FE. c7x5m, 1.5m high, 3m high gables. Probably relates to rectangular feature shown on OS map of 1901.

Condition

In young plantation. Difficult to recognise site.

Recommendations

Mark during FE operations. Control regeneration

Management Category:	B	Visited On	09/06/98
-----------------------------	---	-------------------	----------

PRN	8589	Gwndwn Isaf Building		Compartment	632
Part of	0	NPRN	0	District	Dolgellau
Structure			SAM	NGR	SH7173324426
			Post medieval		

Description

Ruined building 9m E-W x 5.5m N-S. Single entrance at E end. Walls max 1.2m at E end. Walled enclosure to N. 14m N-S x 5m E-W.

Condition

In mature Sitka Spruce. Windfall and undergrowth within structure.

Recommendations

Remove windblown trees. Spray to remove undergrowth.

Management Category:	B	Visited On	09/05/98
-----------------------------	---	-------------------	----------

PRN	8590	Gwndwn Isaf Barn		Compartment	628
Part of	0	NPRN	0	District	Dolgellau
Structure			SAM	NGR	SH7117724715
			Post medieval		

Description

Single bayed field barn. Lintelled entrance in N end wall. Large opening in upper part of S gable end. Smaller window at lower level. Raised loading platform at S. end c.6m high running width of S wall. Enclosures visible around building.

Condition

Located in clearfelled and replanted area. Walls surviving to c.4m high. Other walls to 2m high.

Recommendations

Remove young trees from around the site. Avoid machine damage to building and associated enclosures in future.

Management Category:	A	Visited On	09/05/98
-----------------------------	---	-------------------	----------

Gazetteer of Archaeological Sites in Coed y Brenin

PRN	8591	Trawsnant House		Compartment	626
Part of	0	NPRN	0	District	Dolgellau
			SAM		
Building			Post medieval	NGR	SH7012324494

Description

Former farmstead marked on OS map of 1901. 7m NW-SE x 6m NE-SW. Entrance on NE side. Enclosure paddock adjoins it on SW side. 12m NE-SW x 7m NW-SE. Near SW corner of enclosure is a sub-circular animal pen 3m diameter. Sycamore planted for shelter.

Condition

In mature conifer plantation. Walls survive to 2m high. Possible windblow threat.

Recommendations

Maintain in current condition.

Management Category:	A	Visited On	09/06/98
-----------------------------	---	-------------------	----------

PRN	8592	Trawsnant Agricultural Building		Compartment	626
Part of	0	NPRN	0	District	Dolgellau
			SAM		
Building			Post medieval	NGR	SH7010624479

Description

Building marked on OS map of 1901. 2 bayed building aligned NW-SE. 12m NW-SE x 6m NE-SW. Located to SW of Trawsnant house.

Condition

In fair condition. Overgrown and some windblow lying on site.

Recommendations

Remove windblow and spray undergrowth.

Management Category:	A	Visited On	09/06/98
-----------------------------	---	-------------------	----------

PRN	8593	Hafod-las		Compartment	621
Part of	0	NPRN	0	District	Dolgellau
			SAM		
Farmstead			Post medieval	NGR	SH7154724961

Description

Farmstead marked on OS map of 1901

*Condition**Recommendations*

Management Category:	Not Yet Evaluated	Visited On	/ /
-----------------------------	-------------------	-------------------	-----

Gazetteer of Archaeological Sites in Coed y Brenin

PRN	8594	Dolgyfeiliau Milestone		Compartment	570
Part of	0	NPRN	0	District	Dolgellau
		SAM			
Milestone		Post medieval		NGR	SH7213926784

Description

Milestone marked on OS map of 1901 recording Trawsfynydd 5 Dolgelly 7

*Condition**Recommendations*

Management Category: Not Yet Evaluated

Visited On / /

PRN	8596	Graigddu uchaf farmstead		Compartment	510
Part of	0	NPRN	0	District	Dolgellau
		SAM			
Building		Post medieval		NGR	SH6777930539

Description

Farmstead marked on OS map of 1901. Located on close to stream. Central entrance on S. side. 12m N-S x 7m E-W. Rectilinear structure on east side 12m E-W x 6m N-S.

Condition

In good condition with walls to 1.2m. In mature Sitka Spruce crop with trees growing within 1m of structure.

Recommendations

Remove trees from immediately around structure. Mark during felling operations

Management Category: A

Visited On / /

PRN	8597	Pen-rhos building		Compartment	508
Part of	0	NPRN	0	District	Dolgellau
		SAM			
Building		Post medieval		NGR	SH6792430718

Description

Building marked on OS map of 1901.

Condition

Demolished and robbed of stone. At NE end wall survives to max height of 1.2m. In clearance in clearfelled area.

Recommendations

Maintain in current condition. Mark out when any FE operation are close to site.

Management Category: B

Visited On 05/05/98

Gazetteer of Archaeological Sites in Coed y Brenin

PRN	8598	Graigddu-uchaf barn		Compartment	510
Part of	0	NPRN	0	District	Dolgellau
Building			SAM	NGR	SH6811630498
			Post medieval		

Description

Structure marked on OS map of 1901. Probable barn associated with nearby farmstead. Possibly a dwelling in its own right.

Condition

Demolished, but surviving walls remain to c 0.5m. No immediate threat. In clear fell area.

Recommendations

Site should be marked during replanting to avoid disturbance. Avoid replanting on site itself and using heavy machinery.

Management Category:	B	Visited On	05/05/98
-----------------------------	---	-------------------	----------

PRN	8599	Graigddu-uchaf structure I		Compartment	509
Part of	0	NPRN	0	District	Dolgellau
Building			SAM	NGR	SH6827530546
			Post medieval		

Description

Building marked on OS map of 1901. Marked as sheep fold on 1st edition OS 6 inch map.

Condition

In ruined condition. Wall courses visible on S side. Walls survive to c.0.5m. Located in clear fell area.

Recommendations

Mark when replanting and keep trees away from surviving features.

Management Category:	C	Visited On	05/05/98
-----------------------------	---	-------------------	----------

PRN	8600	Graigddu-isaf		Compartment	513
Part of	0	NPRN	0	District	Dolgellau
Building			SAM	NGR	SH6800529821
			Post medieval		

Description

Buildings marked on OS map of 1901. Not located during field visit. Possibly destroyed by FE road.

*Condition**Recommendations*

Management Category:	No Physical Presence	Visited On	05/05/98
-----------------------------	----------------------	-------------------	----------

PRN	8601	Graigddu-isaf barn		Compartment	513
Part of	0	NPRN	0	District	Dolgellau
Building			SAM	NGR	SH6795329697
			Post medieval		

Description

Building marked on OS map of 1901. Probable barn. 13m NW-SE x 5m NE-SW. Entrance through SE wall.

Condition

Adjacent to FE road. Walls survive to 3m. Corrugated iron roof. Appears to be used as shelter for walkers etc.

Recommendations

Maintain in current condition.

Management Category:	B	Visited On	05/05/98
-----------------------------	---	-------------------	----------

Gazetteer of Archaeological Sites in Coed y Brenin

PRN	8602	Cwrt Building		Compartment	518
Part of	0	NPRN	0	District	Dolgellau
Building			SAM	NGR	SH6881629217

Description

Building marked on OS map of 1901. Probably a field barn.

*Condition**Recommendations*

Management Category: Not Yet Evaluated

Visited On / /

PRN	8603	Afon Gau Building		Compartment	518
Part of	0	NPRN	0	District	Dolgellau
Building			SAM	NGR	SH6910128775

Description

Building marked on OS map of 1901. Possibly a house or a field barn.

*Condition**Recommendations*

Management Category: Not Yet Evaluated

Visited On / /

PRN	8604	Hafod-gau		Compartment	520
Part of	0	NPRN	0	District	Dolgellau
Sheepfold			SAM	NGR	SH6786528111

Description

Series of structures marked on OS map of 1901. Named as Hafod-gau on OS map of 1890. Little now remains apart from a platform on E side of FE road. 8m NE-SW 7m NW-SE. Ill defined features truncated by road on SW side of road.

Condition

Site largely destroyed by road construction. Platform on NE side of road has stone courses visible at NE end. In unplanted area.

Recommendations

Maintain in current condition.

Management Category: C

Visited On 05/05/98

Gazetteer of Archaeological Sites in Coed y Brenin

PRN	8605	Hafod-gau Barn	Compartment	519
Part of	0	NPRN 0	District	Dolgellau
Building		Post medieval	NGR	SH6802728421

Description

Structure marked on OS map of 1901. Rectangular 2 bayed field barn aligned NE-SW. 11.5m NE-SW x 7m NW-SE. Lintelled doorway in centre of NE wall. Another interior lintelled doorway. Lintelled access in gable wall on NW. Basal course of wall consists of

Condition

In sitka spruce crop. Gable walls survive up to 4m. Other walls to 2m.

Recommendations

Remove trees from vicinity of barn. Maintain in current condition.

Management Category:	A	Visited On	05/05/98
-----------------------------	---	-------------------	----------

PRN	8606	Hafod-gau barn enclosure	Compartment	519
Part of	0	NPRN 0	District	Dolgellau
Enclosure		Post medieval	NGR	SH6801928415

Description

Stone walled enclosure on SW side of barn. Marked on OS map.

Condition

Walls survive to c. 1.8m high. Conifers surround the site and are within enclosure.

Recommendations

Remove conifers from within and around enclosure.

Management Category:	A	Visited On	05/05/98
-----------------------------	---	-------------------	----------

PRN	8607	Hafod-Gynfal Shooting butt.	Compartment	508
Part of	0	NPRN 0	District	Dolgellau
Shooting Butt		Post medieval	NGR	SH6741230917

Description

Drystone shooting butt. Wall on NW side inturned at both ends. Located on small rocky knoll.

Condition

Well preserved. Walls 1.8m high. Trees growing close to structure.

Recommendations

Remove trees from immediate vicinity of structure. Otherwise maintain in current condition.

Management Category:	C	Visited On	05/05/98
-----------------------------	---	-------------------	----------

Gazetteer of Archaeological Sites in Coed y Brenin

PRN	8608	Cae Cyrach Burnt Mound II		Compartment	554
Part of	0	NPRN	0	District	Dolgellau
		SAM			
Burnt Mound		Bronze Age		NGR	SH7233027654

Description

Burnt mound c. 23m diameter and 2m high. Flat topped.

Condition

Mature Norway Spruce growing around and on mound.

Recommendations

Remove Norway Spruce from top of mound and create buffer around site. Mark during any FE operations likely to affect the site.

Management Category: A

Visited On 12/05/98

PRN	8609	Cae Cyrach Sheepfold		Compartment	572
Part of	0	NPRN	0	District	Dolgellau
		SAM			
Sheepfold		Post medieval		NGR	SH7258327568

Description

Sheepfold consisting of two walls against W facing rock face. S wall 5m E-w and 1.5m high. N wall not well preserved. 1.5m E-W and 1.5m max height. Open at W end.

Condition

Partly destroyed structure in clear felled area. Covered in brash.

Recommendations

Remove brash. Mark during restocking. Do not plant over structure.

Management Category: C

Visited On 12/05/98

PRN	8610	Cae Cyrach Building		Compartment	572
Part of	0	NPRN	0	District	Dolgellau
		SAM			
Building		Post medieval		NGR	SH7250027400

Description

Rectangular structure. Possibly a house or barn. 8m N-S 6m E-W. No internal features. Possible entrance at NE corner.

Condition

Walls survive up to 0.9m. Covered in brash and other debris with undergrowth. Broad leaf species growing adjacent to walls.

Recommendations

Remove brash from site and broad leaves from around site.

Management Category: B

Visited On 23/05/98

Gazetteer of Archaeological Sites in Coed y Brenin

PRN	8611	Llwyn Du Bloomery Platform	Compartment	553
Part of	0	NPRN 0 SAM	District	Dolgellau
Charcoal Burning Hearth		Medieval	NGR	SH7240827915

Description

Fairly indistinct charcoal burning platform. Currently being excavated by P. Crew of Snowdonia National Park.

Condition

In good condition. Currently being excavated.

Recommendations

Consult with Snowdonia National Park for drawing up of management plan and if any FE operations likely to affect the site.

Management Category:	A	Visited On	12/05/98
-----------------------------	---	-------------------	----------

PRN	8612	Llwyn Du Level	Compartment	553
Part of	0	NPRN 0 SAM	District	Dolgellau
Level		Post medieval	NGR	SH7240927944

Description

Level tunnelled into rock outcrop. Entrance 2m high x 2m wide. 15m of spoil 2m high to E.

Condition

Entrance is blocked and signposted.

Recommendations

Assess for safety.

Management Category:	C	Visited On	12/05/98
-----------------------------	---	-------------------	----------

PRN	8613	Afon Gain Level I	Compartment	553
Part of	0	NPRN 0 SAM	District	Dolgellau
Level		Post medieval	NGR	SH7265628050

Description

Area 4m square on NE of local knoll. Worked to max depth of 3m into rock. Rubble to E and NE of worked area.

Condition

Small trees close to site. Covered in bilberry.

Recommendations

Assess for safety.

Management Category:	C	Visited On	12/05/98
-----------------------------	---	-------------------	----------

PRN	8614	Afon Gain Trial Level I	Compartment	553
Part of	0	NPRN 0 SAM	District	Dolgellau
Level		Post medieval	NGR	SH7266428061

Description

Level 10m x 2m. Max 2m high worked area. Spoil at NE end.

Condition

Small trees in and around shaft.

Recommendations

Assess for safety

Management Category:	C	Visited On	12/05/98
-----------------------------	---	-------------------	----------

Gazetteer of Archaeological Sites in Coed y Brenin

PRN	8615	Afon Gain Level		Compartment	553
Part of	0	NPRN	0	District	Dolgellau
Level			SAM	NGR	SH7263128086
			Post medieval		

Description

Trial level with worked area 2m N-S 4m E-W Max 2m high. Worked face is S facing. Spoil to S

Condition

In area of brash on heather.

Recommendations

Assess for safety

Management Category: C

Visited On 23/05/98

PRN	8616	Llwyn Du Sheepfold		Compartment	553
Part of	0	NPRN	0	District	Dolgellau
Sheepfold			SAM	NGR	SH7253827992
			Post medieval		

Description

D- shaped sheepfold. 4m NW-SE x 4m SW-NE. Walls max 1.1m high. Entrance at SE end.

Condition

Filled with brash

Recommendations

Remove brash from within and around site.

Management Category: C

Visited On 12/05/98

PRN	8617	Afon Gain Building		Compartment	548
Part of	0	NPRN	0	District	Dolgellau
Building			SAM	NGR	SH7269528187
			Post medieval		

Description

Rectangular building. 8m E-W. 6m N-S. Walls max 0.6m high x 0.8m wide. Single entrance at E end. Abundance of slate nearby suggests slate roof.

Condition

In clear fell which has recently been replanted. Covered in undergrowth. Birch sapling in interior.

Recommendations

Remove sapling and planted conifers from within and around the site.

Management Category: B

Visited On 19/05/98

PRN	8618	Cefndeuddwr Building I		Compartment	619
Part of	0	NPRN	0	District	Dolgellau
Building			SAM	NGR	SH7270025400
			Post medieval		

Description

Area of stone, c. 12m diameter with single line of stone wall 5m N-S x 3m E-W in an approxiamtely central position within area.

Condition

Walls survive to 1m in clearfelled and replanted area.

Recommendations

Control conifer and broadleaf regeneration.

Management Category: C

Visited On 04/06/98

Gazetteer of Archaeological Sites in Coed y Brenin

PRN	8619	Cefndeuddwr Building II	Compartment	619
Part of	0	NPRN 0 SAM	District	Dolgellau
Building		Post medieval	NGR	SH7270125300

Description

Rectangular ruined building 7m N-S x 5m E-W. Located on level area overlooking Afon Eden. Possible entrance on NE corner. No visible internal features.

Condition

In poor condition. Damaged during extraction. Brash within and around building. Trees growing within building.

Recommendations

Remove brash and trees from building.

Management Category: C

Visited On 04/06/98

PRN	8620	Cefn-deuddwr Sheepfold	Compartment	571
Part of	0	NPRN 0 SAM	District	Dolgellau
Sheepfold		Post medieval	NGR	SH7273525908

Description

Sheepfold consisting of large compartment or enclosure on S side 10m x 10m with entrance at SE corner. 2 smaller enclosures at N end each 6.5m E-W x 3.5m N-S. Located on roadside

Condition

Overgrown with bramble and bracken. Walls max 1.5m high.

Recommendations

Maintain in current condition

Management Category: C

Visited On 04/06/98

PRN	8621	Cefn Deuddwr Clearance Cairn I	Compartment	573
Part of	0	NPRN 0 SAM	District	Dolgellau
Clearance Cairn		Post medieval	NGR	SH7310026800

Description

Sub circular stone heap. 7m diameter. Probable field clearance cairn of unknown date. Modified at N end to form a shelter.

Condition

In recently felled area. No immediate threat

Recommendations

Maintain in current condition.

Management Category: C

Visited On 04/06/98

Gazetteer of Archaeological Sites in Coed y Brenin

PRN	8622	Cefn Deuddwr Clearance Cairn II	Compartment	573
Part of	0	NPRN 0 SAM	District	Dolgellau
Clearance Cairn		Post medieval	NGR	SH7320026800

Description

Clearance Cairn 12m N-S x 4m E - W, tipped down slope.

Condition

Brash covers the site.

Recommendations

Maintain in current condition.

Management Category: C**Visited On** 04/06/98

PRN	8623	Cefn Deuddwr Clearance Cairn III	Compartment	573
Part of	0	NPRN 0 SAM	District	Dolgellau
Clearance Cairn		Post medieval	NGR	SH7322026843

Description

Linear clearance cairn 50m x 2m. Located against boundary wall.

Condition

Brash covers the site.

Recommendations

Maintain in current condition.

Management Category: C**Visited On** 04/06/98

PRN	8624	Cefn Deuddwr Sheepfold	Compartment	573
Part of	0	NPRN 0 SAM	District	Dolgellau
Sheepfold		Post medieval	NGR	SH7322126846

Description

Low walls max 0.4m high. 5m E-W x 10m N-S. Adjacent to field wall through which is a creep into the fold.

Condition

Partly covered in brash in recently planted area.

Recommendations

Clear brash.

Management Category: C**Visited On** 04/06/98

PRN	8625	Cefn Deuddwr Clearance Cairn IV	Compartment	573
Part of	0	NPRN 0 SAM	District	Dolgellau
Clearance Cairn		Post medieval	NGR	SH7310826780

Description

Clearance Cairn on slope. 5m E-W x 3m N-S

Condition

In clear fell area. Brash partly covers the site.

Recommendations

Maintain in current condition.

Management Category: C**Visited On** 04/06/98

Gazetteer of Archaeological Sites in Coed y Brenin

PRN	8626	Cefn Deuddwr Clearance Cairn V	Compartment	573
Part of	0	NPRN 0 SAM	District	Dolgellau
Clearance Cairn		Post medieval	NGR	SH7310926700

Description

Clearance Cairn 9m N-S x 5m E-W downslope.

Condition

In clear fell area. Brash partly covers the site.

Recommendations

Maintain in current condition.

Management Category: C**Visited On** 04/06/98

PRN	8627	Cefn Deuddwr Clearance Cairn VI	Compartment	573
Part of	0	NPRN 0 SAM	District	Dolgellau
Clearance Cairn		Post medieval	NGR	SH7310626693

Description

Clearance Cairn 7m E-W 4m N-S. On slope

Condition

In clear fell area. Brash partly covers the site.

Recommendations

Maintain in current condition.

Management Category: C**Visited On** 04/06/98

PRN	8628	Pistyll y Cain	Compartment	574
Part of	0	NPRN 0 SAM	District	Dolgellau
Building		Post medieval	NGR	SH7322927549

Description

Rectangular building 6.5m NW-SE x 8.5m SW- NE. Single entrance with wooden lintel in NE wall. Walls max 2.5m high 1m thick. Possible magazine associated with nearby mine works.

Condition

In good condition in mature woodland. No immediate threat

Recommendations

Mark out when felling and restocking. Avoid damage by heavy machinery.

Management Category: B**Visited On** 04/06/98

Gazetteer of Archaeological Sites in Coed y Brenin

PRN 8629	Coed Tyddyn Gwladys Level II	Compartment	574
Part of 20905	NPRN 0 SAM	District	Dolgellau
Level	Post medieval	NGR	SH7354426951

Description

Level entrance 1.5m wide. 1.5m high. Spoil downslope from entrance.

Condition

Fenced. Not signposted.

Recommendations

Assess for safety

Management Category: C

Visited On 04/06/98

PRN 8630	Coed Tyddyn Gwladys Level I	Compartment	574
Part of 20905	NPRN 0 SAM	District	Dolgellau
Level	Post medieval	NGR	SH7352626954

Description

Elongated level 12m NE-SW. 1.2m NW-SE.

Condition

Fenced. Not signposted.

Recommendations

Assess for safety

Management Category: C

Visited On 04/06/98

PRN 8631	Coed Tyddyn Gwladys Level III	Compartment	574
Part of 20905	NPRN 0 SAM	District	Dolgellau
Level	Post medieval	NGR	SH7351126954

Description

Level. 2m x 2m entrance with 5m long trial adjacent to it on N side. Spoil downslope on E side.

Condition

Unfenced

Recommendations

Assess for safety

Management Category: C

Visited On 04/06/98

PRN 8632	Coed Tyddyn Gwladys Trial level	Compartment	574
Part of 20905	NPRN 0 SAM	District	Dolgellau
Level	Post medieval	NGR	SH7356326949

Description

Trial level. 8m square by 4m high.

Condition

Unfenced. Trees growing around and inside it.

Recommendations

Assess for safety

Management Category: C

Visited On 04/06/98

Gazetteer of Archaeological Sites in Coed y Brenin

PRN 8633	Coed Tyddyn Gwladys Level IV	Compartment	574
Part of 20905	NPRN 0 SAM	District	Dolgellau
Level	Post medieval	NGR	SH7355426951

Description

Level. 2m long by 2m high.

Condition

Fenced

Recommendations

Assess for safety

Management Category: C

Visited On 04/06/98

PRN 8634	Coed Tyddyn Gwladys Leat	Compartment	574
Part of 20905	NPRN 0 SAM	District	Dolgellau
Leat	Post medieval	NGR	SH7363727127

Description

Leat 0.7m deep 1.5m wide running N-S direction to supply Ferndale Mill

Condition

Mature trees around it and in it.

Recommendations

Mark out its length during extraction.

Management Category: B

Visited On 04/06/98

PRN 8635	Hafod Las Enclosure	Compartment	567
Part of 0	NPRN 0 SAM	District	Dolgellau
Enclosure	Post medieval	NGR	SH7162825243

Description

Stone built enclosure with curvilinear wall. NW-SE c. 20m.

Condition

Walls survives to around 1.2m high.. In clearfelled and replanted area. Brash lies around site.

Recommendations

Clear brash

Management Category: C

Visited On 09/06/98

PRN 8636	Maesgwm Enclosure	Compartment	620
Part of 0	NPRN 0 SAM	District	Dolgellau
Enclosure	Unknown	NGR	SH7190026000

Description

Possible Romano British enclosure found by OS. No such feature at given NGR.

Condition

Invisible in young crop.

Recommendations

Site should be located prior to any FE operations likely to affect the site.

Management Category: B

Visited On 09/06/98

Gazetteer of Archaeological Sites in Coed y Brenin

PRN 8637	Goetre Sheepfold	Compartment	632
Part of 0	NPRN 0	District	Dolgellau
	SAM		
Sheepfold	Post medieval	NGR	SH7190023900

Description

Sheepfold noted by FE ranger. No such site at given NGR but in an area of low stone walls.

Condition

Low stone walls all that survive according to FE conservation data.

Recommendations

Locate if any FE operations likely to affect the site.

Management Category:	No Physical Presence	Visited On	09/06/98
-----------------------------	----------------------	-------------------	----------

PRN 8638	Trawsnant Building II	Compartment	626
Part of 0	NPRN 0	District	Dolgellau
	SAM		
Building	Post medieval	NGR	SH7004724488

Description

Structure, part of farmstead marked on OS map of 1901. In two parts. S part 12m N-S 4m E-W. Containing a small animal pen or shed 3m E-W x 1.5 N-S in NW corner. N part 6m N-S x 4m E-W. Also contains small animal pen 2m N-S 1.7m E-W.

Condition

Structure is free of trees, but conifers in immediate vicinity. Some threat of windblow. Walls survive to 2.4m

Recommendations

Avoid disturbance during any FE operations. Monitor for windblow threat

Management Category:	A	Visited On	09/06/98
-----------------------------	---	-------------------	----------

PRN 8639	Pen Rhos Barn	Compartment	642
Part of 0	NPRN 0	District	Dolgellau
	SAM 0		
Building	Post medieval	NGR	SH7420024100

Description

Ruined building identified by FE ranger. No visible remains at given NGR. Possible error in grid reference or building removed during recent FE operations.

Condition

Not located

Recommendations

No management recommendation

Management Category:	No Physical Presence	Visited On	09/05/98
-----------------------------	----------------------	-------------------	----------

Gazetteer of Archaeological Sites in Coed y Brenin

PRN	8640	Pen Rhos Clearance Cairn I	Compartment	634
Part of	0	NPRN 0 SAM	District	Dolgellau
Clearance Cairn		Post medieval	NGR	SH7307324316

Description

Sub-rectangular clearance cairn 14m x 4.5m x 1m high. One of three in the area.

Condition

Intact with no immediate threats.

Recommendations

Maintain in current condition.

Management Category: C

Visited On 09/05/98

PRN	8641	Pen Rhos Clearance Cairn II	Compartment	634
Part of	0	NPRN 0 SAM	District	Dolgellau
Clearance Cairn		Post medieval	NGR	SH7309124315

Description

Sub-rectangular clearance cairn 12m x 3.2m x 1m high. One of three in the area.

Condition

Intact with no immediate threats.

Recommendations

Maintain in current condition.

Management Category: C

Visited On 09/05/98

PRN	8642	Pen Rhos Clearance Cairn III	Compartment	634
Part of	0	NPRN 0 SAM	District	Dolgellau
Clearance Cairn		Post medieval	NGR	SH7307524291

Description

Sub-rectangular clearance cairn 11m x 2.8m x 1m high. One of three in the area.

Condition

Intact with no immediate threats.

Recommendations

Maintain in current condition.

Management Category: C

Visited On 09/05/98

PRN	8643	Penrhos	Compartment	638
Part of	0	NPRN 0 SAM	District	Dolgellau
Farmstead		Post medieval	NGR	SH7374124304

Description

House 10m E-W x 6m N-S. No obvious internal division. Window on S side. Entrances on N and W side. W gable 4m high. Remains of adjoining building on

Gazetteer of Archaeological Sites in Coed y Brenin

E side. Stone walled rectangular enclosure 20m x 11m to S of buildings.

Condition

In reasonable condition recently replanted crop. Small amount of regeneration to W of house.

Recommendations

Remove broadleaf regeneration to W of house.

Management Category:

B

Visited On

11/05/98

PRN	8644	Penrhos Clearance Cairn	Compartment	638
Part of	0	NPRN	0	District
		SAM		Dolgellau
Clearance Cairn		Post medieval	NGR	SH7379824301

Description

Clearance Cairn noted by FE Conservation Ranger. Not located during present survey.

*Condition**Recommendations*

Management Category:

Not Yet Evaluated

Visited On

11

PRN	8645	Cae'n y Coed Building	Compartment	612
Part of	0	NPRN	0	District
		SAM		Dolgellau
Building		Post medieval	NGR	SH7377224567

Description

Rectangular building. 10m N-S 6m E-W. Entrances at E and N. Enclosure 10m N-S x 7m E-W adjacent to building on W side.

Condition

In clearing. Surrounded by conifers.

Recommendations

Remove trees to N of building.

Management Category:

B

Visited On

11/06/98

PRN	8646	Friog Clearance Cairn	Compartment	635
Part of	0	NPRN	0	District
		SAM		Dolgellau
Clearance Cairn		Post medieval	NGR	SH7368024641

Description

Clearance cairn 15m x 5m x 1.5m high. Located in forest ride.

Condition

In stable condition.

Recommendations

Maintain in current condition.

Management Category:

C

Visited On

11/06/98

Gazetteer of Archaeological Sites in Coed y Brenin

PRN	8647	Ty'n y Mynydd Level I	Compartment	638
Part of	0	NPRN 0	District	Dolgellau
Level		SAM	NGR	SH7405024671

Description

Level entrance 2m x 2m. On S side of road.

Condition

Partly fenced

Recommendations

Assess for safety.

Management Category:

C

Visited On

11/06/98

PRN	8648	Ty'n y Mynydd Level II	Compartment	638
Part of	0	NPRN 0	District	Dolgellau
Level		SAM	NGR	SH7406624658

Description

Level entrance 1.2 wide x 1.2m high.

Condition

Partly fenced.

Recommendations

Assess for safety.

Management Category:

C

Visited On

11/06/98

PRN	8649	Pen y Bryn	Compartment	601
Part of	0	NPRN 0	District	Dolgellau
Farmstead		SAM	NGR	SH7517725257

Description

Building 12m N-S x 7m E-W. Single entrance on N side. Walls max 4m high. No visible internal features.

Condition

Located at edge of cleared area. Trees growing in structure. Brash on inside of building.

Recommendations

Remove trees growing inside and around building. Remove brash.

Management Category:

B

Visited On

11/06/98

PRN	8651	Pen y Bryn Level	Compartment	648
Part of	0	NPRN 0	District	Dolgellau
Level		SAM	NGR	SH7150021000

Description

Level recorded in FE conservation data

Condition

Recommendations

Management Category:

Not Yet Evaluated

Visited On

/ /

Gazetteer of Archaeological Sites in Coed y Brenin

PRN	8652	Pen y Bryn House		Compartment	648
Part of	0	NPRN	0	District	Dolgellau
		SAM		NGR	SH7159820979
House			Post medieval		

Description

House site marked on OS map of 1901

*Condition**Recommendations***Management Category:** Not Yet Evaluated**Visited On** / /

PRN	8653	Llanelltyd Mine		Compartment	653
Part of	8653	NPRN	0	District	Dolgellau
		SAM		NGR	SH7020819639
Mine			Post medieval		

Description

Former mine marked on OS map of 1901

*Condition**Recommendations***Management Category:** Not Yet Evaluated**Visited On** / /

PRN	8654	Pant Lliwyfog Mine		Compartment	651
Part of	8654	NPRN	0	District	Dolgellau
		SAM		NGR	SH7153220401
Mine			Post medieval		

Description

Disused industrial works; leat and wheel pit recorded in FE conservation data. Building 9m x 5m with 1.5m entrance at SW. Walls max 2.1m high 0.9m thick. Wheelpit structure 3.1m x 8.3m enclosing wheelpit 1.2m wide x 7m long.

Condition

In mature larch plantation. Large ash growing from structure. Ash tree also growing in wheelpit. Other ash and larch around.

Recommendations

Avoid disturbance at harvesting. Remove ash from structure and wheelpit. Remove trees from immediate vicinity and other from vicinity.

Management Category: B**Visited On** 16/06/98

Gazetteer of Archaeological Sites in Coed y Brenin

PRN	8655	Pont y Llew		Compartment	681
Part of	0	NPRN	0	District	Dolgellau
			SAM		
Bridge			Post medieval	NGR	SH7623320169

Description

Bridge recorded in FE conservation data. A single span bridge to carry the Bala to Dolgellau coach road. Lie on FE boundary.

Condition

In good condition. Occassionally used by vehicles.

Recommendations

Maintain in current condition. Avoid over-use by machinery.

Management Category:	A	Visited On	18/05/98
-----------------------------	---	-------------------	----------

PRN	8656	Planfa Fawr Cairn I		Compartment	681
Part of	0	NPRN	0	District	Dolgellau
			SAM		
Cairn			Unknown	NGR	SH7641120114

Description

Pile of stones recorded in FE conservation data. Not located at given NGR. Possible field clearance cairn.

Condition

Recommendations

Management Category:	No Physical Presence	Visited On	18/05/98
-----------------------------	----------------------	-------------------	----------

PRN	8657	Planfa Fawr Cairn II		Compartment	681
Part of	0	NPRN	0	District	Dolgellau
			SAM		
Cairn			Unknown	NGR	SH7630119900

Description

Cairn recorded in FE conservation data. Described as located on small hillock

Condition

Recommendations

Management Category:	Not Yet Evaluated	Visited On	/ /
-----------------------------	-------------------	-------------------	-----

PRN	8658	Glasdir Tramway		Compartment	644
Part of	20871	NPRN	0	District	Dolgellau
			SAM		
Tramway			Post medieval	NGR	SH7398722553

Description

Tramway marked on OS map of 1901 running from winding drum to SW to mill site at NE. Some timber sleepers still visible.

Condition

In good condition. In use as a footpath. Several wood ant nests on its line.

Recommendations

Maintain in current condition. Do not allow vehicle access.

Management Category:	A	Visited On	23/06/98
-----------------------------	---	-------------------	----------

Gazetteer of Archaeological Sites in Coed y Brenin

PRN	8659	Glasdir Mine Structure II	Compartment	644
Part of	20871	NPRN 0 SAM	District	Dolgellau
Structure		Post medieval	NGR	SH7386522563

Description

Mine structure marked on OS map of 1901.

*Condition**Recommendations*

Management Category: Not Yet Evaluated

Visited On / /

PRN	8660	Glasdir Mine Structure III	Compartment	644
Part of	20871	NPRN 0 SAM	District	Dolgellau
Structure		Post medieval	NGR	SH7409822587

Description

Mine structure marked on OS map of 1901. Concrete base is all that remains.

Condition

Building removed apart from concrete base.

Recommendations

Maintain in current condition.

Management Category: C

Visited On 23/06/98

PRN	8661	Glasdir Mine Structure IV	Compartment	644
Part of	20871	NPRN 0 SAM	District	Dolgellau
Structure		Post medieval	NGR	SH7409722571

Description

Mine structure marked on OS map of 1901.

*Condition**Recommendations*

Management Category: Not Yet Evaluated

Visited On / /

PRN	8662	Glasdir Mine Structure V	Compartment	644
Part of	20871	NPRN 0 SAM	District	Dolgellau
Structure		Post medieval	NGR	SH7407922562

Description

Mine structure marked on OS map of 1901.

*Condition**Recommendations*

Management Category: Not Yet Evaluated

Visited On / /

Gazetteer of Archaeological Sites in Coed y Brenin

PRN 8663	Ty'n y Buarth		Compartment	641
Part of 0	NPRN 0	SAM	District	Dolgellau
Farmstead		Post medieval	NGR	SH7379022561

Description

Farmstead marked on OS map of 1901. Visible as a low ruin with walls surviving to c.2m.

Condition

Demolished building. Lies in picnic area. Some broadleaf regeneration in area of structure.

Recommendations

Remove regeneration. Potential for interpretation boards as it lies in a picnic site.

Management Category: B

Visited On 23/06/98

PRN 8664	Ty'n y Benrhos		Compartment	641
Part of 0	NPRN 0	SAM	District	Dolgellau
Farmstead		Post medieval	NGR	SH7350722650

Description

Farmstead marked on OS map of 1901. Still occupied.

Condition

Still in use as farm

Recommendations

No recommendation

Management Category: B

Visited On 23/06/98

PRN 8665	Ty'n y Benrhos Level		Compartment	641
Part of 0	NPRN 0	SAM	District	Dolgellau
Level		Post medieval	NGR	SH7318522607

Description

Level marked on OS map of 1901

Condition

Recommendations

Management Category: Not Yet Evaluated

Visited On / /

PRN 8666	Hafod y Fedw Level I		Compartment	645
Part of 0	NPRN 0	SAM	District	Dolgellau
Level		Post medieval	NGR	SH7313821751

Description

Old level marked on OS map of 1901

Condition

Recommendations

Management Category: Not Yet Evaluated

Visited On / /

Gazetteer of Archaeological Sites in Coed y Brenin

PRN 8667	Hafod y Fedw Level II	Compartment	645
Part of 0	NPRN 0	District	Dolgellau
Level	Post medieval	NGR	SH7315322209

Description

Old level marked on OS map of 1901

Condition

Recommendations

Management Category: Not Yet Evaluated

Visited On / /

PRN 8668	Bryn Coch Trial Level	Compartment	610
Part of 0	NPRN 0	District	Dolgellau
Level	Post medieval	NGR	SH7449724490

Description

Level marked on OS map of 1901

Condition

Recommendations

Management Category: Not Yet Evaluated

Visited On / /

PRN 8669	Ceunant Hyll Level	Compartment	606
Part of 20878	NPRN 0	District	Dolgellau
Level	Post medieval	NGR	SH7482124547

Description

Level marked on OS map of 1901

Condition

Recommendations

Management Category: Not Yet Evaluated

Visited On / /

PRN 8670	Ceunant Hyll Level	Compartment	608
Part of 20878	NPRN 0	District	Dolgellau
Level	Post medieval	NGR	SH7509124488

Description

Level marked on OS map of 1901

Condition

Recommendations

Management Category: Not Yet Evaluated

Visited On / /

Gazetteer of Archaeological Sites in Coed y Brenin

PRN	8671	Ceunant Hyll Level		Compartment	609
Part of	20878	NPRN	0	District	Dolgellau
Level			SAM	NGR	SH7477224462
			Post medieval		

Description

Level marked on OS map of 1901

Condition

Recommendations

Management Category:	Not Yet Evaluated	Visited On	11
-----------------------------	-------------------	-------------------	----

PRN	8672	Gallt Dolfrwynog Shaft		Compartment	605
Part of	0	NPRN	0	District	Dolgellau
Shaft			SAM	NGR	SH7478525064
			Post medieval		

Description

Shaft marked on OS map of 1901

Condition

Recommendations

Management Category:	Not Yet Evaluated	Visited On	11
-----------------------------	-------------------	-------------------	----

PRN	8673	Gallt Dolfrwynog Shaft		Compartment	605
Part of	0	NPRN	0	District	Dolgellau
Shaft			SAM	NGR	SH7475224962
			Post medieval		

Description

Shaft marked on OS map of 1901

Condition

Recommendations

Management Category:	Not Yet Evaluated	Visited On	11
-----------------------------	-------------------	-------------------	----

PRN	8674	Afon Wen Building		Compartment	605
Part of	0	NPRN	0	District	Dolgellau
Building			SAM	NGR	SH7484825066
			Post medieval		

Description

Feature marked on OS map of 1901. Described in FE conservation data as ruined building

Condition

Recommendations

Management Category:	Not Yet Evaluated	Visited On	11
-----------------------------	-------------------	-------------------	----

Gazetteer of Archaeological Sites in Coed y Brenin

PRN 8675 Mynydd Bach Shaft I Compartment 611
Part of 0 NPRN 0 SAM District Dolgellau
Shaft Post medieval NGR SH7420525024

Description

Shaft marked on OS map of 1901

Condition

Recommendations

Management Category: Not Yet Evaluated Visited On / /

PRN 8676 Mynydd Bach Shaft II Compartment 611
Part of 0 NPRN 0 SAM District Dolgellau
Shaft Post medieval NGR SH7441925090

Description

Shaft marked on OS map of 1901

Condition

Recommendations

Management Category: Not Yet Evaluated Visited On / /

PRN 8677 Mynydd Bach Shaft III Compartment 611
Part of 0 NPRN 0 SAM District Dolgellau
Shaft Post medieval NGR SH7426825100

Description

Shaft marked on OS map of 1901

Condition

Recommendations

Management Category: Not Yet Evaluated Visited On / /

PRN 8678 Mynydd Bach Shaft IV Compartment 611
Part of 0 NPRN 0 SAM District Dolgellau
Shaft Post medieval NGR SH7440425201

Description

Shaft marked on OS map of 1901

Condition

Recommendations

Management Category: Not Yet Evaluated Visited On / /

Gazetteer of Archaeological Sites in Coed y Brenin

PRN	8679	Mynydd Cae'n y Coed Shaft I	Compartment	612
Part of	0	NPRN 0 SAM	District	Dolgellau
Shaft		Post medieval	NGR	SH7414725408

Description

Shaft marked on OS map of 1901

Condition

Recommendations

Management Category: Not Yet Evaluated

Visited On / /

PRN	8680	Mynydd Cae'n y Coed Shaft II	Compartment	612
Part of	0	NPRN 0 SAM	District	Dolgellau
Shaft		Post medieval	NGR	SH7411425491

Description

Shaft marked on OS map of 1901

Condition

Recommendations

Management Category: Not Yet Evaluated

Visited On / /

PRN	8681	Mynydd Cae'n y Coed Shaft III	Compartment	612
Part of	0	NPRN 0 SAM	District	Dolgellau
Shaft		Post medieval	NGR	SH7415225563

Description

Shaft marked on OS map of 1901

Condition

Recommendations

Management Category: Not Yet Evaluated

Visited On / /

PRN	8682	Mynydd Cae'n y Coed Shaft IV	Compartment	612
Part of	0	NPRN 0 SAM	District	Dolgellau
Shaft		Post medieval	NGR	SH7421825544

Description

Shaft marked on OS map of 1901

Condition

Recommendations

Management Category: Not Yet Evaluated

Visited On / /

Gazetteer of Archaeological Sites in Coed y Brenin

PRN	8683	Mynydd Bach Level I		Compartment	611
Part of	0	NPRN	0	District	Dolgellau
Level			SAM	NGR	SH7428625341
			Post medieval		

Description

Level marked on OS map of 1901

Condition

Recommendations

Management Category:	Not Yet Evaluated	Visited On	/ /
-----------------------------	-------------------	-------------------	-----

PRN	8684	Mynydd Bach Level II		Compartment	612
Part of	0	NPRN	0	District	Dolgellau
Level			SAM	NGR	SH7429525404
			Post medieval		

Description

Level marked on OS map of 1901

Condition

Recommendations

Management Category:	Not Yet Evaluated	Visited On	/ /
-----------------------------	-------------------	-------------------	-----

PRN	8685	Dolfrwnog Shaft		Compartment	604
Part of	20911	NPRN	0	District	Dolgellau
Shaft			SAM	NGR	SH7467825712
			Post medieval		

Description

Shaft marked on OS map of 1901

Condition

Recommendations

Management Category:	Not Yet Evaluated	Visited On	/ /
-----------------------------	-------------------	-------------------	-----

PRN	8686	Dolfrwnog Shaft		Compartment	604
Part of	20911	NPRN	0	District	Dolgellau
Shaft			SAM	NGR	SH7464025680
			Post medieval		

Description

Shaft marked on OS map of 1901

Condition

Recommendations

Management Category:	Not Yet Evaluated	Visited On	/ /
-----------------------------	-------------------	-------------------	-----

Gazetteer of Archaeological Sites in Coed y Brenin

PRN	8687	Dolfrwnog Shaft		Compartment	604
Part of	20911	NPRN	0	District	Dolgellau
Shaft		SAM		NGR	SH7473025676

Description

Shaft marked on OS map of 1901

Condition

Recommendations

Management Category: Not Yet Evaluated

Visited On / /

PRN	8688	Dolfrwnog Mine Structure		Compartment	604
Part of	20911	NPRN	0	District	Dolgellau
Structure		SAM		NGR	SH7480125573

Description

Structure mine marked on OS map of 1901

Condition

Recommendations

Management Category: Not Yet Evaluated

Visited On / /

PRN	8689	Capel y Ffriad Leat		Compartment	604
Part of	0	NPRN	0	District	Dolgellau
Leat		SAM		NGR	SH7495725822

Description

Leat marked as old watercourse on OS map of 1901. Survives as a substantial bank and ditch

Condition

Bank and ditch visible. No immediate threat

Recommendations

Maintain in current condition

Management Category: C

Visited On 23/06/98

PRN	8690	Bwch Guru Level		Compartment	614
Part of	0	NPRN	0	District	Dolgellau
Level		SAM		NGR	SH7401725845

Description

Level marked on OS map of 1901

Condition

Recommendations

Management Category: Not Yet Evaluated

Visited On / /

Gazetteer of Archaeological Sites in Coed y Brenin

PRN	8652	Pen y Bryn House		Compartment	648
Part of	0	NPRN	0	District	Dolgellau
House		SAM		NGR	SH7159820979
			Post medieval		

Description

House site marked on OS map of 1901

Condition

Recommendations

Management Category:	Not Yet Evaluated	Visited On	1 / 1
-----------------------------	-------------------	-------------------	-------

PRN	8653	Llanelltyd Mine		Compartment	653
Part of	8653	NPRN	0	District	Dolgellau
Mine		SAM		NGR	SH7020819639
			Post medieval		

Description

Former mine marked on OS map of 1901

Condition

Recommendations

Management Category:	Not Yet Evaluated	Visited On	1 / 1
-----------------------------	-------------------	-------------------	-------

PRN	8654	Pant Llwyfog Mine		Compartment	651
Part of	8654	NPRN	0	District	Dolgellau
Mine		SAM		NGR	SH7153220401
			Post medieval		

Description

Disused industrial works; leat and wheel pit recorded in FE conservation data. Building 9m x 5m with 1.5m entrance at SW. Walls max 2.1m high 0.9m thick. Wheelpit structure 3.1m x 8.3m enclosing wheelpit 1.2m wide x 7m long.

Condition

In mature larch plantation. Large ash growing from structure. Ash tree also growing in wheelpit. Other ash and larch around.

Recommendations

Avoid disturbance at harvesting. Remove ash from structure and wheelpit. Remove trees from immediate vicinity and other from vicinity.

Management Category:	B	Visited On	16/06/98
-----------------------------	---	-------------------	----------

Gazetteer of Archaeological Sites in Coed y Brenin

PRN	8655	Pont y Llew		Compartment	681
Part of	0	NPRN	0	District	Dolgellau
Bridge			SAM	NGR	SH7623320169
			Post medieval		

Description

Bridge recorded in FE conservation data. A single span bridge to carry the Bala to Dolgellau coach road. Lie on FE boundary.

Condition

In good condition. Occasionally used by vehicles.

Recommendations

Maintain in current condition. Avoid over-use by machinery.

Management Category:	A	Visited On	18/05/98
-----------------------------	---	-------------------	----------

PRN	8656	Planfa Fawr Cairn I		Compartment	681
Part of	0	NPRN	0	District	Dolgellau
Cairn			SAM	NGR	SH7641120114
			Unknown		

Description

Pile of stones recorded in FE conservation data. Not located at given NGR. Possible field clearance cairn.

Condition

Recommendations

Management Category:	No Physical Presence	Visited On	18/05/98
-----------------------------	----------------------	-------------------	----------

PRN	8657	Planfa Fawr Cairn II		Compartment	681
Part of	0	NPRN	0	District	Dolgellau
Cairn			SAM	NGR	SH7630119900
			Unknown		

Description

Cairn recorded in FE conservation data. Described as located on small hillock

Condition

Recommendations

Management Category:	Not Yet Evaluated	Visited On	/ /
-----------------------------	-------------------	-------------------	-----

PRN	8658	Glasdir Tramway		Compartment	644
Part of	20871	NPRN	0	District	Dolgellau
Tramway			SAM	NGR	SH7398722553
			Post medieval		

Description

Tramway marked on OS map of 1901 running from winding drum to SW to mill site at NE. Some timber sleepers still visible.

Condition

In good condition. In use as a footpath. Several wood ant nests on its line.

Recommendations

Maintain in current condition. Do not allow vehicle access.

Management Category:	A	Visited On	23/06/98
-----------------------------	---	-------------------	----------

Gazetteer of Archaeological Sites in Coed y Brenin

PRN 8659	Glasdir Mine Structure II	Compartment	644
Part of 20871	NPRN 0 SAM	District	Dolgellau
Structure	Post medieval	NGR	SH7386522563

Description

Mine structure marked on OS map of 1901.

Condition

Recommendations

Management Category: Not Yet Evaluated

Visited On / /

PRN 8660	Glasdir Mine Structure III	Compartment	644
Part of 20871	NPRN 0 SAM	District	Dolgellau
Structure	Post medieval	NGR	SH7409822587

Description

Mine structure marked on OS map of 1901. Concrete base is all that remains.

Condition

Building removed apart from concrete base.

Recommendations

Maintain in current condition.

Management Category: C

Visited On 23/06/98

PRN 8661	Glasdir Mine Structure IV	Compartment	644
Part of 20871	NPRN 0 SAM	District	Dolgellau
Structure	Post medieval	NGR	SH7409722571

Description

Mine structure marked on OS map of 1901.

Condition

Recommendations

Management Category: Not Yet Evaluated

Visited On / /

PRN 8662	Glasdir Mine Structure V	Compartment	644
Part of 20871	NPRN 0 SAM	District	Dolgellau
Structure	Post medieval	NGR	SH7407922562

Description

Mine structure marked on OS map of 1901.

Condition

Recommendations

Management Category: Not Yet Evaluated

Visited On / /

Gazetteer of Archaeological Sites in Coed y Brenin

PRN	8663	Ty'n y Buarth		Compartment	641
Part of	0	NPRN	0	District	Dolgellau
Farmstead			SAM	NGR	SH7379022561
			Post medieval		

Description

Farmstead marked on OS map of 1901. Visible as a low ruin with walls surviving to c.2m.

Condition

Demolished building. Lies in picnic area. Some broadleaf regeneration in area of structure.

Recommendations

Remove regeneration. Potential for interpretation boards as it lies in a picnic site.

Management Category:	B	Visited On	23/06/98
-----------------------------	---	-------------------	----------

PRN	8664	Ty'n y Benrhos		Compartment	641
Part of	0	NPRN	0	District	Dolgellau
Farmstead			SAM	NGR	SH7350722650
			Post medieval		

Description

Farmstead marked on OS map of 1901. Still occupied.

Condition

Still in use as farm

Recommendations

No recommendation

Management Category:	B	Visited On	23/06/98
-----------------------------	---	-------------------	----------

PRN	8665	Ty'n y Benrhos Level		Compartment	641
Part of	0	NPRN	0	District	Dolgellau
Level			SAM	NGR	SH7318522607
			Post medieval		

Description

Level marked on OS map of 1901

Condition

Recommendations

Management Category:	Not Yet Evaluated	Visited On	/ /
-----------------------------	-------------------	-------------------	-----

PRN	8666	Hafod y Fedw Level I		Compartment	645
Part of	0	NPRN	0	District	Dolgellau
Level			SAM	NGR	SH7313821751
			Post medieval		

Description

Old level marked on OS map of 1901

Condition

Recommendations

Management Category:	Not Yet Evaluated	Visited On	/ /
-----------------------------	-------------------	-------------------	-----

Gazetteer of Archaeological Sites in Coed y Brenin

PRN	8667	Hafod y Fedw Level II		Compartment	645
Part of	0	NPRN	0	District	Dolgellau
Level			SAM	NGR	SH731532209
			Post medieval		

Description

Old level marked on OS map of 1901

Condition

Recommendations

Management Category: Not Yet Evaluated

Visited On / /

PRN	8668	Bryn Coch Trial Level		Compartment	610
Part of	0	NPRN	0	District	Dolgellau
Level			SAM	NGR	SH7449724490
			Post medieval		

Description

Level marked on OS map of 1901

Condition

Recommendations

Management Category: Not Yet Evaluated

Visited On / /

PRN	8669	Ceunant Hyll Level		Compartment	606
Part of	20878	NPRN	0	District	Dolgellau
Level			SAM	NGR	SH7482124547
			Post medieval		

Description

Level marked on OS map of 1901

Condition

Recommendations

Management Category: Not Yet Evaluated

Visited On / /

PRN	8670	Ceunant Hyll Level		Compartment	608
Part of	20878	NPRN	0	District	Dolgellau
Level			SAM	NGR	SH7509124488
			Post medieval		

Description

Level marked on OS map of 1901

Condition

Recommendations

Management Category: Not Yet Evaluated

Visited On / /

Gazetteer of Archaeological Sites in Coed y Brenin

PRN	8671	Ceunant Hyll Level		Compartment	609
Part of	20878	NPRN	0	SAM	Dolgellau
Level				NGR	SH7477224462

Description

Level marked on OS map of 1901

Condition

Recommendations

Management Category:	Not Yet Evaluated	Visited On	11
-----------------------------	-------------------	-------------------	----

PRN	8672	Gallt Dolfrwynog Shaft		Compartment	605
Part of	0	NPRN	0	SAM	Dolgellau
Shaft				NGR	SH7478525064

Description

Shaft marked on OS map of 1901

Condition

Recommendations

Management Category:	Not Yet Evaluated	Visited On	11
-----------------------------	-------------------	-------------------	----

PRN	8673	Gallt Dolfrwynog Shaft		Compartment	605
Part of	0	NPRN	0	SAM	Dolgellau
Shaft				NGR	SH7475224962

Description

Shaft marked on OS map of 1901

Condition

Recommendations

Management Category:	Not Yet Evaluated	Visited On	11
-----------------------------	-------------------	-------------------	----

PRN	8674	Afon Wen Building		Compartment	605
Part of	0	NPRN	0	SAM	Dolgellau
Building				NGR	SH7484825066

Description

Feature marked on OS map of 1901. Described in FE conservation data as ruined building

Condition

Recommendations

Management Category:	Not Yet Evaluated	Visited On	11
-----------------------------	-------------------	-------------------	----

Gazetteer of Archaeological Sites in Coed y Brenin

PRN	8675	Mynydd Bach Shaft I	Compartment	611
Part of	0	NPRN 0	District	Dolgellau
Shaft		SAM	NGR	SH7420525024
		Post medieval		

Description

Shaft marked on OS map of 1901

Condition

Recommendations

Management Category:	Not Yet Evaluated	Visited On	/ /
-----------------------------	-------------------	-------------------	-----

PRN	8676	Mynydd Bach Shaft II	Compartment	611
Part of	0	NPRN 0	District	Dolgellau
Shaft		SAM	NGR	SH7441925090
		Post medieval		

Description

Shaft marked on OS map of 1901

Condition

Recommendations

Management Category:	Not Yet Evaluated	Visited On	/ /
-----------------------------	-------------------	-------------------	-----

PRN	8677	Mynydd Bach Shaft III	Compartment	611
Part of	0	NPRN 0	District	Dolgellau
Shaft		SAM	NGR	SH7426825100
		Post medieval		

Description

Shaft marked on OS map of 1901

Condition

Recommendations

Management Category:	Not Yet Evaluated	Visited On	/ /
-----------------------------	-------------------	-------------------	-----

PRN	8678	Mynydd Bach Shaft IV	Compartment	611
Part of	0	NPRN 0	District	Dolgellau
Shaft		SAM	NGR	SH7440425201
		Post medieval		

Description

Shaft marked on OS map of 1901

Condition

Recommendations

Management Category:	Not Yet Evaluated	Visited On	/ /
-----------------------------	-------------------	-------------------	-----

Gazetteer of Archaeological Sites in Coed y Brenin

PRN	8679	Mynydd Cae'n y Coed Shaft I	Compartment	612
Part of	0	NPRN 0 SAM	District	Dolgellau
Shaft		Post medieval	NGR	SH7414725408

Description

Shaft marked on OS map of 1901

Condition

Recommendations

Management Category:	Not Yet Evaluated	Visited On	/ /
-----------------------------	-------------------	-------------------	-----

PRN	8680	Mynydd Cae'n y Coed Shaft II	Compartment	612
Part of	0	NPRN 0 SAM	District	Dolgellau
Shaft		Post medieval	NGR	SH7411425491

Description

Shaft marked on OS map of 1901

Condition

Recommendations

Management Category:	Not Yet Evaluated	Visited On	/ /
-----------------------------	-------------------	-------------------	-----

PRN	8681	Mynydd Cae'n y Coed Shaft III	Compartment	612
Part of	0	NPRN 0 SAM	District	Dolgellau
Shaft		Post medieval	NGR	SH7415225563

Description

Shaft marked on OS map of 1901

Condition

Recommendations

Management Category:	Not Yet Evaluated	Visited On	/ /
-----------------------------	-------------------	-------------------	-----

PRN	8682	Mynydd Cae'n y Coed Shaft IV	Compartment	612
Part of	0	NPRN 0 SAM	District	Dolgellau
Shaft		Post medieval	NGR	SH7421825544

Description

Shaft marked on OS map of 1901

Condition

Recommendations

Management Category:	Not Yet Evaluated	Visited On	/ /
-----------------------------	-------------------	-------------------	-----

Gazetteer of Archaeological Sites in Coed y Brenin

PRN	8683	Mynydd Bach Level I		Compartment	611
Part of	0	NPRN	0	District	Dolgellau
Level			SAM	NGR	SH7428625341
			Post medieval		

Description

Level marked on OS map of 1901

Condition

Recommendations

Management Category: Not Yet Evaluated

Visited On / /

PRN	8684	Mynydd Bach Level II		Compartment	612
Part of	0	NPRN	0	District	Dolgellau
Level			SAM	NGR	SH7429525404
			Post medieval		

Description

Level marked on OS map of 1901

Condition

Recommendations

Management Category: Not Yet Evaluated

Visited On / /

PRN	8685	Dolfrwnog Shaft		Compartment	604
Part of	20911	NPRN	0	District	Dolgellau
Shaft			SAM	NGR	SH7467825712
			Post medieval		

Description

Shaft marked on OS map of 1901

Condition

Recommendations

Management Category: Not Yet Evaluated

Visited On / /

PRN	8686	Dolfrwnog Shaft		Compartment	604
Part of	20911	NPRN	0	District	Dolgellau
Shaft			SAM	NGR	SH7464025680
			Post medieval		

Description

Shaft marked on OS map of 1901

Condition

Recommendations

Management Category: Not Yet Evaluated

Visited On / /

Gazetteer of Archaeological Sites in Coed y Brenin

PRN 8687	Dolfrwnog Shaft	Compartment	604
Part of 20911	NPRN 0	District	Dolgellau
Shaft	SAM	NGR	SH7473025676
	Post medieval		

Description

Shaft marked on OS map of 1901

Condition

Recommendations

Management Category: Not Yet Evaluated

Visited On / /

PRN 8688	Dolfrwnog Mine Structure	Compartment	604
Part of 20911	NPRN 0	District	Dolgellau
Structure	SAM	NGR	SH7480125573
	Post medieval		

Description

Structure mine marked on OS map of 1901

Condition

Recommendations

Management Category: Not Yet Evaluated

Visited On / /

PRN 8689	Capel y Ffriad Leat	Compartment	604
Part of 0	NPRN 0	District	Dolgellau
Leat	SAM	NGR	SH7495725822
	Post medieval		

Description

Leat marked as old watercourse on OS map of 1901. Survives as a substantial bank and ditch

Condition

Bank and ditch visible. No immediate threat

Recommendations

Maintain in current condition

Management Category: C

Visited On 23/06/98

PRN 8690	Bwlch Guru Level	Compartment	614
Part of 0	NPRN 0	District	Dolgellau
Level	SAM	NGR	SH7401725845
	Post medieval		

Description

Level marked on OS map of 1901

Condition

Recommendations

Management Category: Not Yet Evaluated

Visited On / /

Gazetteer of Archaeological Sites in Coed y Brenin

PRN	8691	Foel Wen Level		Compartment	583
Part of	20909	NPRN	0	District	Dolgellau
Level			SAM	NGR	SH7442826396

Description

Level marked on OS map of 1901

Condition

Recommendations

Management Category:	Not Yet Evaluated	Visited On	/ /
-----------------------------	-------------------	-------------------	-----

PRN	8692	Foel Wen Level		Compartment	582
Part of	20909	NPRN	0	District	Dolgellau
Level			SAM	NGR	SH7451226613

Description

Level marked on OS map of 1901

Condition

Recommendations

Management Category:	Not Yet Evaluated	Visited On	/ /
-----------------------------	-------------------	-------------------	-----

PRN	8693	Foel Wen Level		Compartment	582
Part of	20909	NPRN	0	District	Dolgellau
Level			SAM	NGR	SH7463726533

Description

Level marked on OS map of 1901

Condition

Recommendations

Management Category:	Not Yet Evaluated	Visited On	/ /
-----------------------------	-------------------	-------------------	-----

PRN	8694	Foel Wen Level		Compartment	583
Part of	20909	NPRN	0	District	Dolgellau
Level			SAM	NGR	SH7446826405

Description

Level marked on OS map of 1901

Condition

Recommendations

Management Category:	Not Yet Evaluated	Visited On	/ /
-----------------------------	-------------------	-------------------	-----

Gazetteer of Archaeological Sites in Coed y Brenin

PRN	8695	Mynydd Cwm Heisian Level	Compartiment	583
Part of	20909	NPRN 0 SAM	District	Dolgellau
Level		Post medieval	NGR	SH7443026296

Description

Level marked on OS map of 1901

Condition

Recommendations

Management Category:	Not Yet Evaluated	Visited On	/ /
-----------------------------	-------------------	-------------------	-----

PRN	8696	Foel Wen Trial Pit	Compartiment	582
Part of	20909	NPRN 0 SAM	District	Dolgellau
Pit		Post medieval	NGR	SH7452426562

Description

Trial pit for mining marked on OS map of 1901

Condition

Recommendations

Management Category:	Not Yet Evaluated	Visited On	/ /
-----------------------------	-------------------	-------------------	-----

PRN	8697	Mynydd Cwm Heisian Trial Pit I	Compartiment	604
Part of	0	NPRN 0 SAM	District	Dolgellau
Pit		Post medieval	NGR	SH7449826237

Description

Trial pit for mining marked on OS map of 1901

Condition

Recommendations

Management Category:	Not Yet Evaluated	Visited On	/ /
-----------------------------	-------------------	-------------------	-----

PRN	8698	Mynydd Cwm Heisian Trial Pit II	Compartiment	604
Part of	0	NPRN 0 SAM	District	Dolgellau
Pit		Post medieval	NGR	SH7446726256

Description

Trial pit for mining marked on OS map of 1901

Condition

Recommendations

Management Category:	Not Yet Evaluated	Visited On	/ /
-----------------------------	-------------------	-------------------	-----

Gazetteer of Archaeological Sites in Coed y Brenin

PRN	8699	Foel Wen Trial Pit		Compartment	582
Part of	20909	NPRN	0	District	Dolgellau
Pit			SAM	NGR	SH7452026585
			Post medieval		

Description

Trial pit for mining marked on OS map of 1901

Condition

Recommendations

Management Category:	Not Yet Evaluated	Visited On	11
-----------------------------	-------------------	-------------------	----

PRN	8700	Foel Wen Level		Compartment	583
Part of	20909	NPRN	0	District	Dolgellau
Level			SAM	NGR	SH7433226596
			Post medieval		

Description

Level marked on OS map of 1901

Condition

Recommendations

Management Category:	Not Yet Evaluated	Visited On	11
-----------------------------	-------------------	-------------------	----

PRN	8701	Foel Wen Level		Compartment	580
Part of	20909	NPRN	0	District	Dolgellau
Level			SAM	NGR	SH7395926601
			Post medieval		

Description

Level marked on OS map of 1901

Condition

Recommendations

Management Category:	Not Yet Evaluated	Visited On	11
-----------------------------	-------------------	-------------------	----

PRN	8702	Foel Wen Level		Compartment	580
Part of	20909	NPRN	0	District	Dolgellau
Level			SAM	NGR	SH7412026470
			Post medieval		

Description

Level marked on OS map of 1901

Condition

Recommendations

Management Category:	Not Yet Evaluated	Visited On	11
-----------------------------	-------------------	-------------------	----

Gazetteer of Archaeological Sites in Coed y Brenin

PRN 8703	Foel Wen Trial Pit		Compartment	581
Part of 20909	NPRN 0	SAM	District	Dolgellau
Pit		Post medieval	NGR	SH7415526530

Description

Trial pit for mining marked on OS map of 1901

Condition

Recommendations

Management Category: Not Yet Evaluated

Visited On / /

PRN 8704	Foel Wen Trial Pit		Compartment	580
Part of 20909	NPRN 0	SAM	District	Dolgellau
Pit		Post medieval	NGR	SH7406026545

Description

Trial pit for mining marked on OS map of 1901

Condition

Recommendations

Management Category: Not Yet Evaluated

Visited On / /

PRN 8705	Cwm Heisian Isaf Building		Compartment	580
Part of 0	NPRN 0	SAM	District	Dolgellau
Building		Post medieval	NGR	SH7407026745

Description

Building marked on OS map of 1901. Not located though low walls, hedges and steps probably leading to a well are visible.

Condition

Only low walls visible in vicinity of the site.

Recommendations

No management recommendation

Management Category: C

Visited On 23/06/98

PRN 8706	Afon Mawddach Level		Compartment	615
Part of 0	NPRN 0	SAM	District	Dolgellau
Level		Post medieval	NGR	SH7356625992

Description

Level marked on OS map of 1901

Condition

Recommendations

Management Category: Not Yet Evaluated

Visited On / /

Gazetteer of Archaeological Sites in Coed y Brenin

PRN	8707	Cwm Heisian Level		Compartment	579
Part of	0	NPRN	0	District	Dolgellau
Level			SAM	NGR	SH7356726580
			Post medieval		

Description

Level marked on OS map of 1901

Condition

Recommendations

Management Category:	Not Yet Evaluated	Visited On	/ /
-----------------------------	-------------------	-------------------	-----

PRN	8708	Cwm Heisian Level		Compartment	579
Part of	0	NPRN	0	District	Dolgellau
Level			SAM	NGR	SH7364226654
			Post medieval		

Description

Level marked on OS map of 1901

Condition

Recommendations

Management Category:	Not Yet Evaluated	Visited On	/ /
-----------------------------	-------------------	-------------------	-----

PRN	8709	Cwm Heisian Shaft		Compartment	579
Part of	0	NPRN	0	District	Dolgellau
Shaft			SAM	NGR	SH7360926638
			Post medieval		

Description

Shaft marked on OS map of 1901

Condition

Recommendations

Management Category:	Not Yet Evaluated	Visited On	/ /
-----------------------------	-------------------	-------------------	-----

PRN	8710	Buarthe Sheepfold		Compartment	583
Part of	0	NPRN	0	District	Dolgellau
Sheepfold			SAM	NGR	SH7460026300
			Post medieval		

Description

Sheepfold noted in FE conservation data

Condition

Recommendations

Management Category:	Not Yet Evaluated	Visited On	/ /
-----------------------------	-------------------	-------------------	-----

Gazetteer of Archaeological Sites in Coed y Brenin

PRN	8711	Coed Cwm Heisian Level	Compartment	575
Part of	20903	NPRN 0 SAM	District	Dolgellau
Level		Post medieval	NGR	SH7361627452

Description

Level marked on OS map of 1901

Condition

Recommendations

Management Category:	Not Yet Evaluated	Visited On	/ /
-----------------------------	-------------------	-------------------	-----

PRN	8712	Tyddyn Gwladys Level I	Compartment	574
Part of	20905	NPRN 0 SAM	District	Dolgellau
Level		Post medieval	NGR	SH7328226610

Description

Level marked on OS map of 1901

Condition

Recommendations

Management Category:	Not Yet Evaluated	Visited On	/ /
-----------------------------	-------------------	-------------------	-----

PRN	8713	Tyddyn Gwladys Level II	Compartment	574
Part of	20905	NPRN 0 SAM	District	Dolgellau
Level		Post medieval	NGR	SH7336626773

Description

Level marked on OS map of 1901

Condition

Recommendations

Management Category:	Not Yet Evaluated	Visited On	/ /
-----------------------------	-------------------	-------------------	-----

PRN	8714	Tyddyn Gwladys Stone	Compartment	572
Part of	0	NPRN 0 SAM	District	Dolgellau
Stone		Unknown	NGR	SH7273326992

Description

Stone marked on OS map of 1901. Possible boundary marker or standing stone.

Condition

Recommendations

Management Category:	Not Yet Evaluated	Visited On	/ /
-----------------------------	-------------------	-------------------	-----

Gazetteer of Archaeological Sites in Coed y Brenin

PRN	8715	Tyddyn Gwlad		Compartment	572
Part of	0	NPRN	0	District	Dolgellau
Level			SAM	NGR	SH7264527076
			Post medieval		

Description

Level marked on OS map of 1901

Condition

Recommendations

Management Category:	Not Yet Evaluated	Visited On	/ /
-----------------------------	-------------------	-------------------	-----

PRN	8716	Tyddyn Gwladys		Compartment	574
Part of	0	NPRN	0	District	Dolgellau
Farmstead			SAM	NGR	SH7316727431
			Post medieval		

Description

Farmstead marked on OS map of 1901.

Condition

Recommendations

Management Category:	Not Yet Evaluated	Visited On	/ /
-----------------------------	-------------------	-------------------	-----

PRN	8717	Gallt Cefn Deuddwr Level		Compartment	616
Part of	0	NPRN	0	District	Dolgellau
Level			SAM	NGR	SH7298625086
			Post medieval		

Description

Trial level marked on OS map of 1901

Condition

Recommendations

Management Category:	Not Yet Evaluated	Visited On	/ /
-----------------------------	-------------------	-------------------	-----

PRN	8718	Gallt Cefn Deuddwr Trial Shaft		Compartment	619
Part of	0	NPRN	0	District	Dolgellau
Shaft			SAM	NGR	SH7290025128
			Post medieval		

Description

Trial shaft marked on OS map of 1901

Condition

Recommendations

Management Category:	Not Yet Evaluated	Visited On	/ /
-----------------------------	-------------------	-------------------	-----

Gazetteer of Archaeological Sites in Coed y Brenin

PRN	8719	Gallt Cefn-deuddwr Building	Compartment	616
Part of	0	NPRN 0 SAM	District	Dolgellau
Building		Post medieval	NGR	SH7311425145

Description

Building marked on OS map of 1901

Condition

Recommendations

Management Category:	Not Yet Evaluated	Visited On	/ /
-----------------------------	-------------------	-------------------	-----

PRN	8720	Dolgoed Building	Compartment	634
Part of	0	NPRN 0 SAM	District	Dolgellau
Building		Post medieval	NGR	SH7284324437

Description

Building marked on OS map of 190. Lies either on or outside FE boundary

Condition

Recommendations

Management Category:	Not Yet Evaluated	Visited On	/ /
-----------------------------	-------------------	-------------------	-----

PRN	8721	Dolfrwynog Stone Bridge	Compartment	612
Part of	0	NPRN 0 SAM	District	Dolgellau
Bridge		Post medieval	NGR	SH7425925470

Description

Stone bridge across stream recorded in FE conservation data.

Condition

Recommendations

Management Category:	Not Yet Evaluated	Visited On	/ /
-----------------------------	-------------------	-------------------	-----

PRN	8722	Hafod Owen Building	Compartment	586
Part of	0	NPRN 0 SAM	District	Dolgellau
Building		Post medieval	NGR	SH7570126500

Description

Ruined building recorded in FE conservation database.

Condition

Recommendations

Management Category:	Not Yet Evaluated	Visited On	/ /
-----------------------------	-------------------	-------------------	-----

Gazetteer of Archaeological Sites in Coed y Brenin

PRN	8723	Hafotty Hendre Farmstead	Compartment	593
Part of	0	NPRN 0 SAM	District	Dolgellau
Farmstead		Post medieval	NGR	SH7648727267

Description

Farmstead marked on OS map of 1901

Condition

Recommendations

Management Category:	Not Yet Evaluated	Visited On	/ /
-----------------------------	-------------------	-------------------	-----

PRN	8724	Hafotty Hendre Structure	Compartment	593
Part of	0	NPRN 0 SAM	District	Dolgellau
Structure		Post medieval	NGR	SH7677127178

Description

Structure marked on OS map of 1901

Condition

Recommendations

Management Category:	Not Yet Evaluated	Visited On	/ /
-----------------------------	-------------------	-------------------	-----

PRN	8725	Tyddyn Du Structure	Compartment	595
Part of	0	NPRN 0 SAM	District	Dolgellau
Structure		Post medieval	NGR	SH7615125897

Description

Structure marked on OS map of 1901. Possibly a field barn.

Condition

Recommendations

Management Category:	Not Yet Evaluated	Visited On	/ /
-----------------------------	-------------------	-------------------	-----

PRN	8726	Ysgwydd y Glyn farmstead	Compartment	599
Part of	0	NPRN 0 SAM	District	Dolgellau
Farmstead		Post medieval	NGR	SH7606625026

Description

Farmstead marked on OS map of 1901. Recorded as ruined barn in FE conservation data.

Condition

Recommendations

Management Category:	Not Yet Evaluated	Visited On	/ /
-----------------------------	-------------------	-------------------	-----

Gazetteer of Archaeological Sites in Coed y Brenin

PRN	8727	Ysgwydd y Glyn Clearance Cairn	Compartment	599
Part of	0	NPRN 0 SAM	District	Dolgellau
Clearance Cairn		Post medieval	NGR	SH7600125100

Description

Clearance cairn recorded in FE conservation data

Condition

Recommendations

Management Category:	Not Yet Evaluated	Visited On	/ /
-----------------------------	-------------------	-------------------	-----

PRN	8728	Ysgwydd y Glyn Building	Compartment	599
Part of	0	NPRN 0 SAM	District	Dolgellau
Building		Post medieval	NGR	SH7608425205

Description

Building marked on OS map of 1901. Probably a field barn

Condition

Recommendations

Management Category:	Not Yet Evaluated	Visited On	/ /
-----------------------------	-------------------	-------------------	-----

PRN	8729	Ysgwydd y Glyn Building	Compartment	598
Part of	0	NPRN 0 SAM	District	Dolgellau
Building		Post medieval	NGR	SH7645225112

Description

Building marked on OS map of 1901. Probably a field barn

Condition

Recommendations

Management Category:	Not Yet Evaluated	Visited On	/ /
-----------------------------	-------------------	-------------------	-----

PRN	8730	Foel Cae-poeth Level	Compartment	607
Part of	0	NPRN 0 SAM	District	Dolgellau
Level		Post medieval	NGR	SH7571025069

Description

Level marked on OS map of 1901

Condition

Recommendations

Management Category:	Not Yet Evaluated	Visited On	/ /
-----------------------------	-------------------	-------------------	-----

Gazetteer of Archaeological Sites in Coed y Brenin

PRN	8731	Foel Cae-poeth Level		Compartment	607
Part of	0	NPRN	0	District	Dolgellau
Level			SAM	NGR	SH7570925180
			Post medieval		

Description

Level marked on OS map of 1901

Condition

Recommendations

Management Category:	Not Yet Evaluated	Visited On	/ /
-----------------------------	-------------------	-------------------	-----

PRN	8732	Cyplau Farm Buildings		Compartment	590
Part of	0	NPRN	0	District	Dolgellau
Building			SAM	NGR	SH7710027600
			Post medieval		

Description

Ruined buildings recorded in FE conservation data.

Condition

Recommendations

Management Category:	Not Yet Evaluated	Visited On	/ /
-----------------------------	-------------------	-------------------	-----

PRN	8733	Abergeirw Farm Building		Compartment	588
Part of	0	NPRN	0	District	Dolgellau
Building			SAM	NGR	SH7637228611
			Post medieval		

Description

Farm building marked on OS map of 1901. Recorded as a ruined building in FE conservation data.

Condition

Recommendations

Management Category:	Not Yet Evaluated	Visited On	/ /
-----------------------------	-------------------	-------------------	-----

PRN	8734	Penmaen		Compartment	547
Part of	0	NPRN	0	District	Dolgellau
Farmstead			SAM	NGR	SH7243428983
			Post medieval		

Description

Farmstead marked on OS map of 1901. Described as in a ruinous condition by FE conservation data

Condition

Recommendations

Management Category:	Not Yet Evaluated	Visited On	/ /
-----------------------------	-------------------	-------------------	-----

Gazetteer of Archaeological Sites in Coed y Brenin

PRN	8735	Penmaen Barn		Compartment	546
Part of	0	NPRN	0	District	Dolgellau
		SAM			
Barn		Post medieval		NGR	SH7249529140

Description

Farmstead marked on OS map of 1901. Described as collapsing by FE conservation data

*Condition**Recommendations*

Management Category: Not Yet Evaluated

Visited On / /

PRN	8736	Penmaen Sheepfold		Compartment	546
Part of	0	NPRN	0	District	Dolgellau
		SAM			
Sheepfold		Post medieval		NGR	SH7240129202

Description

Semi-circular stone wall perhaps representing a sheepfold. Recorded in FE conservation data. Walls is c.1m high

*Condition**Recommendations*

Management Category: Not Yet Evaluated

Visited On / /

PRN	8737	Penmaen Buildings		Compartment	553
Part of	0	NPRN	0	District	Dolgellau
		SAM			
Building		Post medieval		NGR	SH7260227900

Description

2 buildings recorded in FE conservation data. No such sites noted at given NGR

*Condition**Recommendations*

Management Category: No Physical Presence

Visited On 12/05/98

PRN	8738	Cwm Heisian East Mine		Compartment	575
Part of	20903	NPRN	0	District	Dolgellau
		SAM			
Mine		Post medieval		NGR	SH7414128249

Description

Former mine site marked on OS map of 1901. Parts of the site destroyed by FE road, but a large level visible to S of road.

Condition

Buildings destroyed by FE road. Level is full of rubbish.

Recommendations

Assess for safety

Management Category: C

Visited On 23/06/98

Gazetteer of Archaeological Sites in Coed y Brenin

PRN	8739	Aber Serw Farmstead		Compartment	557
Part of	0	NPRN	0	District	Dolgellau
Farmstead		SAM		NGR	SH7117428244
			Post medieval		

Description

Farmstead marked on OS map of 1901

Condition

Recommendations

Management Category: Not Yet Evaluated

Visited On / /

PRN	8740	Coed Gelli Goch Level		Compartment	554
Part of	0	NPRN	0	District	Dolgellau
Level		SAM		NGR	SH7191327837
			Post medieval		

Description

Level marked on OS map of 1901

Condition

Recommendations

Management Category: Not Yet Evaluated

Visited On / /

PRN	8741	Maesgwm		Compartment	556
Part of	0	NPRN	0	District	Dolgellau
Building		SAM		NGR	SH7156927680
			Post medieval		

Description

Farmstead marked on OS map of 1901. Now part of Maesgwm FE visitor centre

Condition

Used as visitor centre

Recommendations

No management advice

Management Category: B

Visited On 23/06/98

PRN	8742	Cwm Heisian Uchaf		Compartment	577
Part of	0	NPRN	0	District	Dolgellau
Farmstead		SAM		NGR	SH7391427556
			Post medieval		

Description

Farmstead marked on OS map of 1901. Now standing in agricultural land.

Condition

In agricultural land

Recommendations

Maintain in current condition

Management Category: B

Visited On 23/06/98

Gazetteer of Archaeological Sites in Coed y Brenin

PRN	8743	Cwm Heisian Ganol	Compartment	577	
Part of	0	NPRN	0	District	Dolgellau
		SAM			
Farmstead		Post medieval	NGR	SH7410327290	

Description

Farmstead marked on OS map of 1901.

Condition

Now located in agricultural land. No immediate threat

Recommendations

Maintain in current condition

Management Category: B**Visited On** 23/06/98

PRN	8744	Cwm Heisian (West) Shaft	Compartment	575	
Part of	20903	NPRN	0	District	Dolgellau
		SAM			
Shaft		Post medieval	NGR	SH7372627748	

Description

Shaft marked on OS map of 1901

*Condition**Recommendations***Management Category:** Not Yet Evaluated**Visited On** / /

PRN	8745	Cwm Heisian (East) Level	Compartment	575	
Part of	20903	NPRN	0	District	Dolgellau
		SAM			
Level		Post medieval	NGR	SH7406428145	

Description

Level marked on OS map of 1901

*Condition**Recommendations***Management Category:** Not Yet Evaluated**Visited On** / /

PRN	8746	Pont Gilrhyd Building	Compartment	575	
Part of	20903	NPRN	0	District	Dolgellau
		SAM			
Building		Post medieval	NGR	SH7365127639	

Description

Building marked on OS map of 1901. Survives as a structure with walls surviving to c. 3m. Probably related to nearby mining.

Condition

Partly obscured by undergrowth. Some tree regeneration.

Recommendations

Control regeneration.

Management Category: B**Visited On** 23/06/98

Gazetteer of Archaeological Sites in Coed y Brenin

PRN	8747	Dolgyfeillau Stone Structure	Compartment	568
Part of	0	NPRN 0 SAM	District	Dolgellau
Structure		Unknown	NGR	SH7200027000

Description

Circular stone structure 1.5m high and 3.5m diameter recorded in FE conservation data

Condition

Recommendations

Management Category: Not Yet Evaluated

Visited On / /

PRN	8748	Cae Cyrach Farmstead	Compartment	569
Part of	0	NPRN 0 SAM	District	Dolgellau
Farmstead		Post medieval	NGR	SH7219227232

Description

Farmstead marked on OS map of 1901

Condition

Recommendations

Management Category: Not Yet Evaluated

Visited On / /

PRN	8749	Maesgwm Sheepfold I	Compartment	563
Part of	0	NPRN 0 SAM	District	Dolgellau
Sheepfold		Post medieval	NGR	SH7110127200

Description

Sheepfold recorded in FE conservation data

Condition

Recommendations

Management Category: Not Yet Evaluated

Visited On / /

PRN	8750	Maesgwm Sheepfold II	Compartment	561
Part of	0	NPRN 0 SAM	District	Dolgellau
Sheepfold		Post medieval	NGR	SH6959926800

Description

Sheepfold recorded in FE conservation data

Condition

Recommendations

Management Category: Not Yet Evaluated

Visited On / /

Gazetteer of Archaeological Sites in Coed y Brenin

PRN	8751	Hafod-las Building I		Compartment	621
Part of	0	NPRN	0	District	Dolgellau
Building			SAM	NGR	SH7141124888

Description

Building marked on OS map of 1901. Possibly a barn.

Condition

Recommendations

Management Category:	Not Yet Evaluated	Visited On	11
-----------------------------	-------------------	-------------------	----

PRN	8752	Hafod-las Building II		Compartment	621
Part of	0	NPRN	0	District	Dolgellau
Building			SAM	NGR	SH7146924944

Description

Building marked on OS map of 1901

Condition

Recommendations

Management Category:	Not Yet Evaluated	Visited On	11
-----------------------------	-------------------	-------------------	----

PRN	8753	Craig y Dertwyn Building		Compartment	625
Part of	0	NPRN	0	District	Dolgellau
Building			SAM	NGR	SH7037624995

Description

Building marked on OS map of 1901. Possibly a barn

Condition

Recommendations

Management Category:	Not Yet Evaluated	Visited On	11
-----------------------------	-------------------	-------------------	----

PRN	8754	Graigddu-uchaf structure I		Compartment	513
Part of	0	NPRN	0	District	Dolgellau
Building			SAM	NGR	SH6821730198

Description

Building marked on OS map of 1901.

Condition

Recommendations

Management Category:	Not Yet Evaluated	Visited On	11
-----------------------------	-------------------	-------------------	----

Gazetteer of Archaeological Sites in Coed y Brenin

PRN 8755	Cwrt Sheepfold		Compartment	519
Part of 0	NPRN 0	SAM	District	Dolgellau
Sheepfold		Post medieval	NGR	SH6790128602

Description

Possible sheepfold recorded in FE conservation data as a broken stone structure built into natural rocks

*Condition**Recommendations***Management Category:** Not Yet Evaluated**Visited On** / /

PRN 8756	Bronaber Enclosure		Compartment	506
Part of 0	NPRN 0	SAM	District	Dolgellau
Enclosure		Post medieval	NGR	SH7090031800

Description

Sub-square enclosure 12m across with banks 1-1.5m recorded in FE conservation data

*Condition**Recommendations***Management Category:** Not Yet Evaluated**Visited On** / /

PRN 8757	Dol y Moch Isaf		Compartment	522
Part of 0	NPRN 0	SAM	District	Dolgellau
Building		Post medieval	NGR	SH7608933777

Description

Building marked on OS map of 1901. Possibly a house

*Condition**Recommendations***Management Category:** Not Yet Evaluated**Visited On** / /

PRN 8758	Defeidiog-isaf Building		Compartment	529
Part of 0	NPRN 0	SAM	District	Dolgellau
Building		Post medieval	NGR	SH7508632369

Description

Building marked on OS map of 1901. Possibly a field barn

*Condition**Recommendations***Management Category:** Not Yet Evaluated**Visited On** / /

Gazetteer of Archaeological Sites in Coed y Brenin

PRN 8759	Defeidiog-isaf Building	Compartment	529
Part of 0	NPRN 0 SAM	District	Dolgellau
Building	Post medieval	NGR	SH7496532297

Description

Building marked on OS map of 1901. Possibly a field barn

*Condition**Recommendations*

Management Category: Not Yet Evaluated

Visited On / /

PRN 8760	Twr y Maen Farmstead	Compartment	537
Part of 0	NPRN 0 SAM	District	Dolgellau
Farmstead	Post medieval	NGR	SH7916930969

Description

Farmstead marked on OS map of 1901.

*Condition**Recommendations*

Management Category: Not Yet Evaluated

Visited On / /

PRN 8761	Pant Llwyfog Leat	Compartment	651
Part of 8654	NPRN 0 SAM	District	Dolgellau
Leat	Post medieval	NGR	SH7155320425

Description

Leat roughly 1.2m wide x c. 350m long. At N end runs out of FE boundary.

Condition

Generally in good condition.

Recommendations

Mark out during harvesting and replanting. Avoid damage by heavy vehicles.

Management Category: B

Visited On 16/06/98

PRN 8762	Llyn Tan y Graig Leat I	Compartment	651
Part of 8654	NPRN 0 SAM	District	Dolgellau
Leat	Post medieval	NGR	SH7151120444

Description

Leat roughly 1.3m wide. Visible for c. 1km of which 500m passes through FE land. Water taken from Afon Wnwm to feed reservoir lying to SE of FE boundary.

Condition

Generally in good condition. Breached in places.

Recommendations

Mark out during harvesting and replanting. Avoid damage by heavy vehicles.

Management Category: B

Visited On 16/06/98

Gazetteer of Archaeological Sites in Coed y Brenin

PRN	8763	Llyn Tan y Graig Leat II	Compartment	652
Part of	0	NPRN 0	District	Dolgellau
		SAM		
Leat		Post medieval	NGR	SH7098119924

Description

Leat roughly 1m wide. Visible for c. 200m. Water taken from reservoir to SE of FE land. Terminates in boggy ground which may be header tank for gold mines to SW.

Condition

Generally in good condition. Trees in its vicinity but not in it.

Recommendations

Mark out during harvesting and replanting. Avoid damage by heavy vehicles.

Management Category:	B	Visited On	16/06/98
-----------------------------	---	-------------------	----------

PRN	8764	Llyn Tan y Graig Water Channel and Dam	Compartment	652
Part of	0	NPRN 0	District	Dolgellau
		SAM		
Leat		Post medieval	NGR	SH7108919980

Description

Water channel, now dry, 3.5m wide x 20m long at SW end of lake. At NE end is an earth dam 2.5m wide x 5m long x 2.3m high. Dam now used as a pathway.

Condition

In good condition. Mark out if felling. Avoid disturbance by heavy vehicles.

Recommendations

Mark out if felling. Avoid disturbance by heavy vehicles.

Management Category:	B	Visited On	16/06/98
-----------------------------	---	-------------------	----------

PRN	8765	Cefn-deuddwr Landscape	Compartment	0
Part of	0	NPRN 0	District	Dolgellau
		SAM		
Landscape		Multiple	NGR	SH7253926189

Description

Landscape of enclosed fields. The area contains a large amount of stone walls and structures including field barns and sheepfolds. These may only show as arrangements of field boundaries.

Condition

A large and dispersed site. The features mostly survive but many have been damaged by FE operations.

Recommendations

Avoid damage during FE operations.

Management Category:	B	Visited On	19/06/98
-----------------------------	---	-------------------	----------

Gazetteer of Archaeological Sites in Coed y Brenin

PRN	8766	Hafod-las Landscape		Compartment	0
Part of	0	NPRN	0	SAM	
Landscape		Multiple		NGR	SH7119925028

Description

Landscape of enclosed fields. The area contains a large amount of stone walls and structures including field barns and sheepfolds. These may only show as arrangements of field boundaries.

Condition

A large and dispersed site. The features mostly survive but many have been damaged by FE operations.

Recommendations

Avoid damage during FE operations.

Management Category: B

Visited On 19/06/98

PRN	8767	Cae Cyrach Landscape		Compartment	0
Part of	0	NPRN	0	SAM	
Landscape		Multiple		NGR	SH7227127083

Description

Landscape of enclosed fields. The area contains a large amount of stone walls and structures including field barns and sheepfolds. These may only show as arrangements of field boundaries.

Condition

A large and dispersed site. The features mostly survive but many have been damaged by FE operations.

Recommendations

Avoid damage during FE operations.

Management Category: B

Visited On 19/06/98

PRN	8768	Maesgwm Landscape		Compartment	0
Part of	0	NPRN	0	SAM	
Landscape		Multiple		NGR	SH7091327798

Description

Landscape of enclosed fields. The area contains a large amount of stone walls and structures including field barns and sheepfolds. These may only show as arrangements of field boundaries.

Condition

A large and dispersed site. The features mostly survive but many have been damaged by FE operations.

Recommendations

Avoid damage during FE operations.

Management Category: B

Visited On 19/06/98

Gazetteer of Archaeological Sites in Coed y Brenin

PRN	8772	Gwynfynydd Landscape	Compartment	0
Part of	0	NPRN 0 SAM	District	Dolgellau
Landscape		Multiple	NGR	SH7305728548

Description

Landscape of enclosed fields. The area contains a large amount of stone walls and structures including field barns and sheepfolds. These may only show as arrangements of field boundaries.

Condition

A large and dispersed site. The features mostly survive but many have been damaged by FE operations.

Recommendations

Avoid damage during FE operations.

Management Category:	B	Visited On	19/06/98
-----------------------------	----------	-------------------	-----------------

PRN	8773	Cwm Heisian Landscape	Compartment	0
Part of	0	NPRN 0 SAM	District	Dolgellau
Landscape		Multiple	NGR	SH7400427136

Description

Landscape of enclosed fields. The area contains a large amount of stone walls and structures including field barns and sheepfolds. These may only show as arrangements of field boundaries.

Condition

A large and dispersed site. The features mostly survive but many have been damaged by FE operations.

Recommendations

Avoid damage during FE operations.

Management Category:	B	Visited On	19/06/98
-----------------------------	----------	-------------------	-----------------

PRN	8774	Penrhos Landscape	Compartment	0
Part of	0	NPRN 0 SAM	District	Dolgellau
Landscape		Multiple	NGR	SH7350424527

Description

Landscape of enclosed fields. The area contains a large amount of stone walls and structures including field barns and sheepfolds. These may only show as arrangements of field boundaries.

Condition

A large and dispersed site. The features mostly survive but many have been damaged by FE operations.

Recommendations

Avoid damage during FE operations.

Management Category:	B	Visited On	19/06/98
-----------------------------	----------	-------------------	-----------------

Gazetteer of Archaeological Sites in Coed y Brenin

PRN	8775	Dolfrwnog Landscape	Compartment	0
Part of	0	NPRN	0	SAM
Landscape		Multiple	NGR	SH7470125939

Description

Landscape of enclosed fields. The area contains a large amount of stone walls and structures including field barns and sheepfolds. These may only show as arrangements of field boundaries.

Condition

A large and dispersed site. The features mostly survive but many have been damaged by FE operations.

Recommendations

Avoid damage during FE operations.

Management Category:	B	Visited On	19/06/98
-----------------------------	---	-------------------	----------

PRN	8776	Pen y Bryn Landscape I	Compartment	0
Part of	0	NPRN	0	SAM
Landscape		Multiple	NGR	SH7532725456

Description

Landscape of enclosed fields. The area contains a large amount of stone walls and structures including field barns and sheepfolds. These may only show as arrangements of field boundaries.

Condition

A large and dispersed site. The features mostly survive but many have been damaged by FE operations.

Recommendations

Avoid damage during FE operations.

Management Category:	B	Visited On	19/06/98
-----------------------------	---	-------------------	----------

PRN	8777	Ysgwydd y Glyn Landscape	Compartment	0
Part of	0	NPRN	0	SAM
Landscape		Multiple	NGR	SH7632825582

Description

Landscape of enclosed fields. The area contains a large amount of stone walls and structures including field barns and sheepfolds. These may only show as arrangements of field boundaries.

Condition

A large and dispersed site. The features mostly survive but many have been damaged by FE operations.

Recommendations

Avoid damage during FE operations.

Management Category:	B	Visited On	19/06/98
-----------------------------	---	-------------------	----------

Gazetteer of Archaeological Sites in Coed y Brenin

PRN	8778	Hafotty Hendre Landscape	Compartment	0
Part of	0	NPRN 0 SAM	District	Dolgellau
Landscape		Multiple	NGR	SH7695327011

Description

Landscape of enclosed fields. The area contains a large amount of stone walls and structures including field barns and sheepfolds. These may only show as arrangements of field boundaries.

Condition

A large and dispersed site. The features mostly survive but many have been damaged by FE operations.

Recommendations

Avoid damage during FE operations.

Management Category:	B	Visited On	19/06/98
-----------------------------	----------	-------------------	-----------------

PRN	8779	Abergeirw Landscape	Compartment	0
Part of	0	NPRN 0 SAM	District	Dolgellau
Landscape		Multiple	NGR	SH7638128888

Description

Landscape of enclosed fields. The area contains a large amount of stone walls and structures including field barns and sheepfolds. These may only show as arrangements of field boundaries.

Condition

A large and dispersed site. The features mostly survive but many have been damaged by FE operations.

Recommendations

Avoid damage during FE operations.

Management Category:	B	Visited On	19/06/98
-----------------------------	----------	-------------------	-----------------

PRN	8780	Twr y Maen Landscape	Compartment	0
Part of	0	NPRN 0 SAM	District	Dolgellau
Landscape		Multiple	NGR	SH7913331175

Description

Landscape of enclosed fields. The area contains a large amount of stone walls and structures including field barns and sheepfolds. These may only show as arrangements of field boundaries.

Condition

A large and dispersed site. The features mostly survive but many have been damaged by FE operations.

Recommendations

Avoid damage during FE operations.

Management Category:	B	Visited On	05/05/98
-----------------------------	----------	-------------------	-----------------

Gazetteer of Archaeological Sites in Coed y Brenin

PRN	8781	Defeldiog-isaf Landscape	Compartment	0
Part of	0	NPRN 0	District	Dolgellau
Landscape		SAM	NGR	SH7486232176
		Multiple		

Description

Landscape of enclosed fields. The area contains a large amount of stone walls and structures including field barns and sheepfolds. These may only show as arrangements of field boundaries.

Condition

A large and dispersed site. The features mostly survive but many have been damaged by FE operations.

Recommendations

Avoid damage during FE operations.

Management Category:	B	Visited On	05/05/98
-----------------------------	---	-------------------	----------

PRN	8782	Gors Wen Landscape	Compartment	0
Part of	0	NPRN 0	District	Dolgellau
Landscape		SAM	NGR	SH6948332122
		Multiple		

Description

Landscape of enclosed fields. The area contains a large amount of stone walls and structures including field barns and sheepfolds. These may only show as arrangements of field boundaries.

Condition

A large and dispersed site. The features mostly survive but many have been damaged by FE operations.

Recommendations

Avoid damage during FE operations.

Management Category:	B	Visited On	05/05/98
-----------------------------	---	-------------------	----------

PRN	8783	Cwrt Landscape	Compartment	0
Part of	0	NPRN 0	District	Dolgellau
Landscape		SAM	NGR	SH6771429871
		Multiple		

Description

Landscape of enclosed fields. The area contains a large amount of stone walls and structures including field barns and sheepfolds. These may only show as arrangements of field boundaries.

Condition

A large and dispersed site. The features mostly survive but many have been damaged by FE operations.

Recommendations

Avoid damage during FE operations.

Management Category:	B	Visited On	05/05/98
-----------------------------	---	-------------------	----------

Gazetteer of Archaeological Sites in Coed y Brenin

PRN	8784	Ffridd Beudy Landscape	Compartment	0
Part of	0	NPRN 0	District	Dolgellau
Landscape		SAM	NGR	SH7123320778
		Multiple		

Description

Landscape of enclosed fields. The area contains a large amount of stone walls and structures including field barns and sheepfolds. These may only show as arrangements of field boundaries.

Condition

A large and dispersed site. The features mostly survive but many have been damaged by FE operations.

Recommendations

Avoid damage during FE operations.

Management Category:	B	Visited On	19/06/98
-----------------------------	---	-------------------	----------

PRN	8785	Pen y Bryn Landscape II	Compartment	0
Part of	0	NPRN 0	District	Dolgellau
Landscape		SAM	NGR	SH7177121310
		Multiple		

Description

Landscape of enclosed fields. The area contains a large amount of stone walls and structures including field barns and sheepfolds. These may only show as arrangements of field boundaries.

Condition

A large and dispersed site. The features mostly survive but many have been damaged by FE operations.

Recommendations

Avoid damage during FE operations.

Management Category:	B	Visited On	19/06/98
-----------------------------	---	-------------------	----------

PRN	8786	Maes Coch Landscape	Compartment	0
Part of	0	NPRN 0	District	Dolgellau
Landscape		SAM	NGR	SH7407715733
		Multiple		

Description

Landscape of enclosed fields. The area contains a large amount of stone walls and structures including field barns and sheepfolds. These may only show as arrangements of field boundaries.

Condition

A large and dispersed site. The features mostly survive but many have been damaged by FE operations.

Recommendations

Avoid damage during FE operations.

Management Category:	B	Visited On	19/06/98
-----------------------------	---	-------------------	----------

Gazetteer of Archaeological Sites in Coed y Brenin

PRN	8787	Dref Gerrig Landscape		Compartment	0
Part of	0	NPRN	0	SAM	
Landscape			Multiple	NGR	SH7470516629

Description

Landscape of enclosed fields. The area contains a large amount of stone walls and structures including field barns and sheepfolds. These may only show as arrangements of field boundaries.

Condition

A large and dispersed site. The features mostly survive but many have been damaged by FE operations.

Recommendations

Avoid damage during FE operations.

Management Category:	B	Visited On	19/06/98
----------------------	---	------------	----------

PRN	20590	Figre Gold mine		Compartment	656
Part of	0	NPRN	0	SAM	
Mine			Post medieval	NGR	SH6630019200

Description

Former gold mine marked on OS map of 1901.

*Condition**Recommendations*

Management Category:	Not Yet Evaluated	Visited On	/ /
----------------------	-------------------	------------	-----

PRN	20871	Glastir Copper/Gold Mine		Compartment	644
Part of	20871	NPRN	0	SAM	
Mine			Post medieval	NGR	SH7390022500

Description

Copper/Gold mine marked on OS map of 1901.

Condition

In good condition. Part of FE mines trail.

Recommendations

Good site for enhanced public presentation

Management Category:	A	Visited On	/ /
----------------------	---	------------	-----

Gazetteer of Archaeological Sites in Coed y Brenin

PRN	20873	Moel Ispri Lead/ Copper/ Gold mine.	Compartment	0
Part of	0	NPRN 0 SAM	District	Dolgellau
Mine		Post medieval	NGR	SH7040020100

Description

Mine marked on OS map of 1901. Levels and shafts lie within the FE boundary.

*Condition**Recommendations*

Management Category:	Not Yet Evaluated	Visited On	1 1
----------------------	-------------------	------------	-----

PRN	20874	Caer Gwernog lead/zinc mine	Compartment	647
Part of	20874	NPRN 0 SAM	District	Dolgellau
Mine		Post medieval	NGR	SH7130022300

Description

Lead/zinc mine comprised of a number of levels and trial levels. A reservoir is also marked on the OS map of 1901

*Condition**Recommendations*

Management Category:	Not Yet Evaluated	Visited On	1 1
----------------------	-------------------	------------	-----

PRN	20875	Cae'r Beudy Gold Mine	Compartment	649
Part of	20875	NPRN 0 SAM	District	Dolgellau
Mine		Post medieval	NGR	SH7110020500

Description

Gold mine marked on OS map of 1901.

*Condition**Recommendations*

Management Category:	Not Yet Evaluated	Visited On	1 1
----------------------	-------------------	------------	-----

PRN	20878	Ffridd Goch Gold Mine	Compartment	609
Part of	20878	NPRN 0 SAM	District	Dolgellau
Mine		Post medieval	NGR	SH7467724362

Description

Gold mine marked on OS map of 1901

*Condition**Recommendations*

Management Category:	Not Yet Evaluated	Visited On	1 1
----------------------	-------------------	------------	-----

Gazetteer of Archaeological Sites in Coed y Brenin

PRN	20879	Bryn Coch Trial Level		Compartment	612
Part of	0	NPRN	0	District	Dolgellau
Level		SAM		NGR	SH7393224694
			Post medieval		

Description

Level marked on OS map of 1901

*Condition**Recommendations***Management Category:** Not Yet Evaluated**Visited On** / /

PRN	20880	Allt Goch Levels		Compartment	610
Part of	0	NPRN	0	District	Dolgellau
Level		SAM		NGR	SH7451524674
			Post medieval		

Description

Series of levels and trial levels marked on OS map of 1901.

*Condition**Recommendations***Management Category:** Not Yet Evaluated**Visited On** / /

PRN	20882	Ffridd Gwrdwn Level		Compartment	627
Part of	0	NPRN	0	District	Dolgellau
Level		SAM		NGR	SH7043124057
			Post medieval		

Description

Trial level marked on OS map of 1901

*Condition**Recommendations***Management Category:** Not Yet Evaluated**Visited On** / /

PRN	20884	Ty'n y Benrhos Trial		Compartment	641
Part of	0	NPRN	0	District	Dolgellau
Level		SAM		NGR	SH7342622604
			Post medieval		

Description

Level marked on OS map of 1901

*Condition**Recommendations***Management Category:** Not Yet Evaluated**Visited On** / /

Gazetteer of Archaeological Sites in Coed y Brenin

PRN	20885	Bryn Prydydd Level		Compartment	643
Part of	0	NPRN	0	District	Dolgellau
Level			SAM	NGR	SH7390022955
			Post medieval		

Description

Level marked on OS map of 1901.

*Condition**Recommendations***Management Category:** Not Yet Evaluated**Visited On** / /

PRN	20897	Glasdir Level IV		Compartment	644
Part of	20871	NPRN	0	District	Dolgellau
Level			SAM	NGR	SH7420022600
			Post medieval		

Description

Level recorded in GAT SMR

*Condition**Recommendations***Management Category:** Not Yet Evaluated**Visited On** / /

PRN	20898	Allt Pen y Bryn Trial Level		Compartment	606
Part of	20878	NPRN	0	District	Dolgellau
Level			SAM	NGR	SH7470024600
			Post medieval		

Description

Level recorded in GAT SMR

*Condition**Recommendations***Management Category:** Not Yet Evaluated**Visited On** / /

PRN	20903	Cwm Heisian West Mine		Compartment	575
Part of	20903	NPRN	0	District	Dolgellau
Mine			SAM	NGR	SH7372627972
			Post medieval		

Description

Substantial remains of former mine building. Gable ends survive to c. 5m high. Other walls to c 3m high.

Condition

Generally in good condition. Some undergrowth and regeneration.

Recommendations

Spray to remove undergrowth and small regeneration.

Management Category: A**Visited On** 23/06/98

Gazetteer of Archaeological Sites in Coed y Brenin

PRN	20905	Tyddyn Gwladys Gold Mine	Compartment	574
Part of	0	NPRN 0 SAM	District	Dolgellau
Mine		Post medieval	NGR	SH7352326782

Description

Former gold mine.

Condition

Main buildings lie outside FE boundary, but some levels and shafts are on FE land.

Recommendations

Maintain elements of mine site within FE boundary in current condition.

Management Category:**B****Visited On****23/06/98**

PRN	20907	Craig Penmaen Copper mine	Compartment	545
Part of	0	NPRN 0 SAM	District	Dolgellau
Copper Mine		Post medieval	NGR	SH7190029000

Description

L-shaped worked rock face c.10m E-W 4m N-S. c.2m high.

Condition

On S side of road in Norway Spruce plantation. No immediate threat

Recommendations

Maintain in current condition.

Management Category:**C****Visited On****19/05/98**

PRN	20908	Cefn Deuddwr Gold Mine	Compartment	616
Part of	0	NPRN 0 SAM	District	Dolgellau
Mine		Post medieval	NGR	SH7350026300

Description

Gold mine recorded in GAT SMR

*Condition**Recommendations***Management Category:****Not Yet Evaluated****Visited On****/ /**

PRN	20909	Foel Wen Gold Mine	Compartment	583
Part of	20909	NPRN 0 SAM	District	Dolgellau
Mine		Post medieval	NGR	SH7440026400

Description

Gold mine consisting of a series of levels and trial pits

*Condition**Recommendations***Management Category:****Not Yet Evaluated****Visited On****/ /**

Gazetteer of Archaeological Sites in Coed y Brenin

PRN	20911	Dolfrwnog Mine		Compartment	604
Part of	20911	NPRN	0	District	Dolgellau
			SAM		
Mine			Post medieval	NGR	SH7476825633

Description

Copper mine marked on OS map of 1901

*Condition**Recommendations*

Management Category: Not Yet Evaluated

Visited On / /

PRN	20913	Cae'n y Coed Trial Level		Compartment	634
Part of	0	NPRN	0	District	Dolgellau
			SAM		
Level			Post medieval	NGR	SH7339125083

Description

Trial level marked on OS map of 1901

*Condition**Recommendations*

Management Category: Not Yet Evaluated

Visited On / /

PRN	20914	Mynydd Cae'n y Coed Gold Trials		Compartment	615
Part of	0	NPRN	0	District	Dolgellau
			SAM		
Level			Post medieval	NGR	SH7360025800

Description

Gold trial recorded in GAT SMR

*Condition**Recommendations*

Management Category: Not Yet Evaluated

Visited On / /

PRN	20915	Cefn Deuddwr Gold level		Compartment	572
Part of	0	NPRN	0	District	Dolgellau
			SAM		
Level			Post medieval	NGR	SH7294626472

Description

Level marked on OS map of 1901.

Condition

Located in dense aresa of young conifers and birch.

Recommendations

Assess for safety

Management Category: C

Visited On 04/06/98

Gazetteer of Archaeological Sites in Coed y Brenin

PRN	20916	Coed Dolgefeillau Quarry	Compartment	568
Part of	0	NPRN 0 SAM	District	Dolgellau
Quarry		Post medieval	NGR	SH7220026200

Description

Quarry recorded in GAT SMR

*Condition**Recommendations***Management Category:** Not Yet Evaluated**Visited On** / /

PRN	20917	Coed y Brenin Stone Quarry	Compartment	571
Part of	0	NPRN 0 SAM	District	Dolgellau
Quarry		Post medieval	NGR	SH7280026000

Description

Quarry described in GAT SMR. Grid reference lies outside FE boundary. Only located to 100m. Not located during field assessment.

*Condition**Recommendations***Management Category:** No Physical Presence**Visited On** 04/06/98

PRN	20919	Pont Gwynfynydd Gold Level	Compartment	552
Part of	0	NPRN 0 SAM	District	Dolgellau
Level		Post medieval	NGR	SH7318327920

Description

Level cut into W facing slope. Entrance c. 1.8m wide and 1.8m high.

Condition

Fenced but no sign. Birch trees growing in fenced area.

Recommendations

Assess for safety.

Management Category: C**Visited On** 04/06/98

PRN	20920	Glan yr Afon Level	Compartment	615
Part of	0	NPRN 0 SAM	District	Dolgellau
Level		Post medieval	NGR	SH7360325482

Description

Level marked on OS map of 1901

*Condition**Recommendations***Management Category:** Not Yet Evaluated**Visited On** / /

Gazetteer of Archaeological Sites in Coed y Brenin

PRN	20921	Coed Dolfrwynog Sulphur Shafts	Compartment	604
Part of	0	NPRN 0 SAM	District	Dolgellau
Shaft		Post medieval	NGR	SH7480025400

Description

Sulphur shafts recorded in GAT SMR

*Condition**Recommendations***Management Category:** Not Yet Evaluated**Visited On** / /

PRN	20922	Buarthe Level	Compartment	583
Part of	0	NPRN 0 SAM	District	Dolgellau
Level		Post medieval	NGR	SH7494326275

Description

Level marked on OS map of 1901

*Condition**Recommendations***Management Category:** Not Yet Evaluated**Visited On** / /

PRN	20934	Cadwgan Trial Level	Compartment	585
Part of	0	NPRN 0 SAM	District	Dolgellau
Level		Post medieval	NGR	SH7554626724

Description

Old trial level marked on OS map of 1901.

*Condition**Recommendations***Management Category:** Not Yet Evaluated**Visited On** / /

PRN	20935	Hafod Owen Level	Compartment	586
Part of	0	NPRN 0 SAM	District	Dolgellau
Level		Post medieval	NGR	SH7509926293

Description

Level marked on OS map of 1901

*Condition**Recommendations***Management Category:** Not Yet Evaluated**Visited On** / /

Gazetteer of Archaeological Sites in Coed y Brenin

PRN	20936	Foel Cae-poeth Level		Compartment	607
Part of	0	NPRN	0	District	Dolgellau
Level			SAM	NGR	SH7547425099
			Post medieval		

Description

Level marked on OS map of 1901

*Condition**Recommendations***Management Category:** Not Yet Evaluated**Visited On** / /

PRN	21181	Tyddyn Gwladys Gunpowder Mill		Compartment	574
Part of	20905	NPRN	0	District	Dolgellau
Mill			SAM	NGR	SH7360027100
			Modern		

Description

Mill site. Not located at NGR. Likely to lie outside FE boundary

*Condition**Recommendations***Management Category:** No Physical Presence**Visited On** 04/06/98