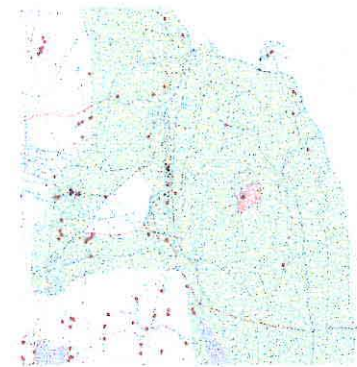


THE CLWYD-POWYS ARCHAEOLOGICAL TRUST

Gwydyr Archaeological Assessment



CPAT Report No 284

CPAT Report No 284

Gwydyr Archaeological Assessment

DAVID THOMAS
July 1998

Report for Forest Enterprise

The Clwyd-Powys Archaeological Trust

7a Church Street, Welshpool, Powys, SY21 7DL

tel (01938) 553670, fax (01938) 552179

© CPAT 1998

Cover Illustrations

Extract from OS 6" Caernarvonshire Sheet XIXNE (1901)

(By kind permission of the National Library of Wales, Aberystwyth)

Extract of digitised map of Gwydyr

House site, Coed y Brenin

CPAT Report Record

Report and status

CPAT Report Title	Gwydyr Archaeological Assessment		
CPAT Project Name	Forest Enterprise Welsh Heritage Assets Project. Gwydyr Contract		
CPAT Project No	772	CPAT Report No	284
Confidential (yes/no)	YES	draft/final	FINAL

Internal control

	name	signature	date
prepared by	David Thomas	<i>David Thomas</i>	17/07/1998
checked by	W.J. Britnell	<i>WJ Britnell</i>	
approved by	W.J. Britnell	<i>WJ Britnell</i>	17/07/1998

Revisions

no	date	made by	checked by	approved by

Internal memo

The Clwyd-Powys Archaeological Trust

7a Church Street Welshpool Powys SY21 7DL

tel (01938) 553670, fax 552179

© CPAT

INTRODUCTION

The Gwydyr Archaeological Assessment forms part of the second phase of the Forest Enterprise Welsh Heritage Assets Project, as specified in the Forest Enterprise Welsh Heritage Assets Project Brief. It covers 6927ha and lies within the Llanrwst forest district in Gwynedd. The archaeological survey is intended to correct the deficiency in archaeological understanding of the forest, to lead to better management of the archaeological resource and to enhance the public understanding and enjoyment of the natural and cultural landscape in Forest Enterprise's care.

The Contracts Section of the Clwyd-Powys Archaeological Trust was awarded the contract in March 1998. Work commenced in April 1998 and was completed on 17 July 1998. The following report, gazetteer, and printed maps fulfil part of the project brief. Accompanying this report is the digital data on CD-ROM and floppy disc fulfilling the other part of the project brief.

SOURCES

The following sources were consulted as part of the project. An outline of the level to which these sources were consulted follows the description of each source as does an assessment of their usefulness. A detailed list of sources consulted follows the bibliography.

The Regional Sites and Monuments Record

The relevant Sites and Monuments Record (SMR) is that held by the Gwynedd Archaeological Trust. The data was supplied in digital form as a FoxPro database. The data was converted into the format required by the Forest Enterprise Welsh Heritage Assets Project Brief by CPAT Contracts. The paper record of the SMR was consulted in the offices of the Gwynedd Archaeological Trust in Bangor. This included some information not included in the digital data, including recent work on the mine sites of the area.

72 sites existed in the SMR for Gwydyr prior to the project. The SMR is the most comprehensive list of archaeological sites available and has been compiled since 1974. It includes a number of sites which were identified prior to the planting of the forestry, including several cairns, enclosures and findspots. These sites would not have been identified from any other source consulted as part of the project. The mining history of the forest is also represented with major mining sites being listed. However, the present project has identified 310 new sites, suggesting that the SMR for Gwydyr existing prior to the survey was significantly deficient.

The Second edition Ordnance Survey 6" maps

Copies of the second edition of the Ordnance Survey 6" maps, published in 1901 in the survey area, were obtained as first generation photocopies from the National Library of Wales in Aberystwyth. The maps were digitised following the methodology defined in the Forest Enterprise Welsh Heritage Assets Project Brief, and included in the summary of the methodology and its effectiveness included below.

The maps were found to be a useful and accurate source for identifying particular types of site including agricultural buildings, trackways, field boundaries, and areas of woodland. The mining evidence is also well represented as the most active period for mining in the area was the nineteenth century. Mining did, however, continue into the twentieth century, and a number of sites were recorded only on later maps. Field survey has indicated that some elements of the sites were not recorded in detail. In particular a large number of shafts and levels were identified during the field assessment which were not recorded on the maps. There are also a number of structures which were not depicted on Ordnance Survey maps, including several sheepfolds and industrial buildings.

The methodology employed in capturing this source, outlined below, meant that the maps gave an accurate location for the sites. This is estimated to be below 15m in all cases, but is generally to below 10m.

Later editions of the Ordnance Survey

The provisional edition of the Ordnance Survey 6" map, amended in 1949 and published in 1953 in the survey area was studied. This showed that the landscape had been relatively stable in the early part of the twentieth century apart from the development of some mining areas. The planting of Gwydyr had already commenced by this date. A large number of sheepfolds marked and named on the first edition of the 6" map, but not named on the second edition 6" map, were shown on the provisional edition.

Aerial photographs

The vertical collection of aerial photographs held in the National Monuments Record library at the Royal Commission on the Ancient and Historical Monuments of Wales was studied. The collection is comprehensive and holds all the relevant sorties and frames for the Gwydyr area. It was therefore not considered necessary to consult the collection of the Central Registry for Aerial Photography held by the Welsh Office in Cardiff. A number of sorties covering the Gwydyr area were studied. Whilst the photographs were of good quality and showed many of the features recorded on the maps no new sites were identified from this source.

Forest Enterprise records

The records of the Forest Enterprise district were studied in their offices in Llanrwst. These were mainly lists of sites obtained from the Gwynedd Archaeological Trust. A detailed list of mine shafts and levels is maintained by the district for safety reasons. The paper record of this data was used during the project. The digital form of the data was provided by the district but could not be converted into an appropriate MapInfo format and was therefore not used.

Documents studied in the district office also included recent reports on consolidation work at several of the mine sites in the northern part of Gwydyr.

Forest Enterprise staff

A number of field visits were accompanied by Forest Enterprise staff. This was invaluable in identifying sites of interest and in guiding field visits. The in-depth knowledge of a recently retired forester was especially useful in recording the condition of several former farmsteads, barns and sheepfolds.

Tithe Maps

Tithe maps were studied at the National Library of Wales in Aberystwyth. Although they are the earliest depiction on maps of most of Gwydyr, apart from minor changes to boundaries and areas of woodland, no new sites were identified. Little evidence of mining activity was recorded on the maps, but as the tithe was largely an audit of agricultural resources this is unsurprising.

First Edition Ordnance Survey 6" maps.

Photocopies of the first edition of the Ordnance Survey 6" maps, dating around 1891 in the survey area, were obtained from the National Library of Wales in Aberystwyth. Comparison of the map with the second edition of the map indicated that there had been little change in the area in the second half of the nineteenth century other than the realignment and removal of boundaries, the clearance of small areas of woodland and the development of the mining sites. A large number of sheepfolds were named on the first edition maps which were not named on the second edition maps.

First Edition 1" maps

The first edition of the Ordnance Survey map, surveyed between 1816 and 1820 in the survey area, shows several features within the forested area and represents the earliest mapped depiction of several of the farmsteads, quarries and mine sites. No new sites were identified from this source.

Ordnance Survey Surveyors Drawings

The Ordnance Survey surveyors drawings, compiled at 2" scale and dating to between 1816 and 1820 in the survey area, showed little difference from the 1" published map.

National Monuments Record

The National Monuments Record (NMR) was studied in the NMR library in the offices of the Royal Commission on the Ancient and Historical Monuments of Wales in Aberystwyth. No new sites were identified from this source but provided a fuller record of some sites recorded in the Gwynedd Archaeological Trust SMR.

Estate maps and Records

The collections held in the National Library of Wales in Aberystwyth, the Caernarfon County Record Office and the Flintshire Record Office in Hawarden were studied. Those in the Caernarfon County Record Office included some of the records of the Gwydyr estate. Other papers relating to this estate, which held much of the land which now forms the Gwydyr forest, are located in Lincoln Record Office. The records of the Ancaster Estate, which took over the Gwydyr estate in the late seventeenth century, are located at Grimsthorpe Castle.

Manuscript mine plans for the various sites in Gwydyr are held in a number of locations, including the Public Record Office in Kew, the Flintshire County Record Office in Hawarden, as well as in the Caernarfon County Record Office and National Library of Wales.

Although the records are of significant historical importance no new sites were identified from this source.

Published Sources

A thorough account of the mining history of Gwydyr is included in a series of seven volumes produced between 1989 and 1997 by John Bennett and Robert Vernon (Bennett and Vernon 1989-1997). This is an invaluable source for identifying individual mine sites and their history. Much of the slate quarrying history of the area is included in a volume on the slate industry in Wales (Richards 1991). A shorter volume on the slate quarries in Gwydyr (Williams and Lewis 1989) gives a detailed account of several of the quarries in the forest.

METHODOLOGY

The methodology used to record archaeological features in the forestry from the sources listed above is described below. Its effectiveness in recording the total archaeological resource of the Forest is also assessed.

Digital Mapping

Due to inaccuracies of the stock maps the scanning and registering methodology outlined in the CPAT specification was not employed. After agreement with the Archaeological Co-ordinator the methodology employed was to note the corner co-ordinate values of the second edition maps from the provisional editions of the Ordnance Survey maps, published in 1953. The modern grid value of points on the second edition maps were also estimated from the provisional edition and marked in pencil on the second edition map. The second edition maps were then scanned in two parts using an A3 scanner and registered to modern grid co-ordinates using the corner points and the grid values of selected points. Digitising was conducted in MapInfo in the tables outlined in the Forest Enterprise Welsh Heritage Assets Project Brief. The provisional edition of the Ordnance Survey map for Caernarvonshire sheets XVIII SE, XXIX SW, XXIX SE, Merionethshire sheets XI NE, XI NW, XI SE and XI SW and Denbighshire sheet VI SE were not available from the National Library of Wales. These sheets were registered using the co-ordinates of selected points projected from later editions of the Ordnance Survey maps.

Errors of up to 15m were apparent in the digital data when compared to the Forest Enterprise stock maps. This was partly due to the Cassini projection of the source map differing from the projection of the modern map, and partly because of errors in the stock map data. Significant errors were also apparent due to stretching of the photocopied maps. Quality Assurance procedures followed that outlined in the project specification.

Record Creation

Databasing in the SMR1 table conformed to that defined in the Forest Enterprise Welsh Heritage Assets Project Brief. It was carried out in MapInfo using the digitised map as background. Database points created from other sources, such as those recorded during field visits but not recorded on the map sources, those recorded by Forest Enterprise staff, or on early maps or aerial photographs, were placed with the greatest accuracy possible. Confidence in the accuracy of the site location is included in the site description where the source is derived from a source other than cartographic. Quality Assurance procedures follow those outlined in the project specification.

Field assessment

Field visits were largely made in the company of Forest Enterprise staff, which allowed easy access to the sites and meant that the safety considerations outlined in the specification could be met. Field visits were determined by the results of the digital mapping and desktop assessment. A number of sites were recorded during the field visits which had not been identified from other sources. The vegetation on the sites did not greatly hamper field recording.

The large number of mining levels, shafts and adits recorded in the survey (50 sites) were only visited if they were close to significant structural mining remains. The sites are potentially very dangerous and therefore visiting was not considered appropriate.

Site visit forms were created to ensure all the relevant data were recorded relating to each site. These forms form part of the project archive.

Effectiveness of the Methodology

The methodology described above has recorded 382 sites of which 310 were new sites. In particular it has been effective in identifying post-medieval features associated with the agricultural and mining history of the area. The graphics data, particularly the data collated in the boundary table (MapInfo table OS2BND) which accompanies this report, shows a large number of potential features which may or may not represent the remains of ruined structures such as sheepfolds. They are only assigned records in the SMR1 table if the features were noted during field assessment or by sources such as the Forest Enterprise conservation data or the Gwynedd SMR.

It should be noted that the survey is intended as a rapid survey from readily available sources. There is therefore likely to be unrecorded archaeology in the forest which can only be identified from detailed field walking, which lies outside the scope of this survey. This may include potentially important earthwork features such as barrows and earthwork enclosures or insubstantial structures such as cairns. It may also include a large number of levels and shafts.

THE NATURE AND CONDITION OF THE ARCHAEOLOGY IN THE FOREST

382 records of individual sites were either created or updated as part of the project. Of these 72 were existing records and 310 are new records. A density of 0.055 sites per hectare was recorded. 302 of the sites were visited to record their condition and any potential threat.

50 shafts, levels and adits related to lead mining exist in the forest. These were only visited if they lay close to substantial structural remains of mining. Due to their potential danger other sites were not visited. Where they have been recorded the recorded condition of the mining sites and recommendations for management do not take into account safety considerations. This should be the decision of Forest Enterprise staff. The location of the shafts and the number recorded in the archaeological survey should not be taken as a full audit of this type of site as many are likely to exist in the forest which have not been recorded by the methodology employed by the survey.

If the levels and shafts, including those visited, are disregarded as agreed with the project co-ordinator, then the project achieved a visit percentage of 72%. This is a high figure when compared to other areas studied in North Wales which is partly explained by recently consolidated mine sites which were visited and management problems defined, but as they have recently been consolidated there was little need for detailed assessment.

Few prehistoric sites are known in Gwydyr forest with the cairn at Meuryn Isaf being the only structural feature recorded during the field work (PRN 359). Other prehistoric sites noted in the Gwynedd SMR include several hut circles to the north of Meuryn Isaf cairn (PRN 335; 336; 338; 341; 351 and 4085) none of which were located during the survey. Earlier field work during the 1950s, 1960s and 1970s have also failed to find these sites since they were first identified in the early part of the century. The sites could have been destroyed by ploughing prior to forestry planting. Alternatively they could have been poorly located when the original record was made. Prehistoric finds which have been recovered from the Gwydyr area include two Bronze Age palstaves (PRN 3740 and PRN 4636) and a mould for a flat axe (PRN 3741).

The rest of the archaeology of Gwydyr is dominated by the agricultural and industrial history of the area. House platforms, long-houses and field systems were recorded in the Glasgwm valley in the GAT SMR and in the NMR (PRNs 3943; 3944; 3946; 9065; 9066), though only one long-house was identified during the present survey. The remainder of the sites appear to have either been destroyed by forestry planting or were originally poorly located. Other sites in the Glasgwm valley which survived into the post medieval period include the remains of farmsteads, barns and sheepfolds (PRNs 8870; 8871; 8872; 8873; 8876; 8877). Elsewhere in Gwydyr a large number of farmsteads survive along with field barns, sheepfolds, boundaries and trackways, including a significant group to the south of Llyn Elsi (PRN 9096). The post medieval agricultural remains survive generally in good condition, though some farmsteads have been deliberately demolished to make roads or for safety reasons.

Gwydyr contains an extremely important series of industrial remains which vary from small shafts to large processing mills such as Hafna, and Aberllyn. Many of these remains, including those at Cyffty, Llanrwst, Hafna and Aberllyn, have been consolidated and reclaimed during the past fifteen years. A mines trail runs through part of north Gwydyr and includes Hafna, Llanrwst, Cyffty and the Vale of Conway, where interpretation panels have been erected. Extensive evidence of slate workings also exist in the forest, including Pen y Fridd (PRN 20153), Prince Llewellyn (PRN 20125) and the recently scheduled site at Hafod Las (PRN 20156; SAM CN295 (CON)).

ARCHAEOLOGICAL SITE CATEGORIES

For the purposes of management, the sites recorded in the archaeological survey have been divided into five categories (*A to C; No Physical Presence; Not Yet Evaluated*). The broad divisions between these categories have been drawn on archaeological grounds, but each is tailored towards specific management aims. Each category is described archaeologically, lists management objectives and gives a management recommendation. Sites may be defined as a discrete monument (e.g. a farmstead, or a larger complex e.g. a field system or landscape).

Landscapes may be diverse and may include, for example, redundant field and settlement systems (comprising walls, banks, hedges, trackways, buildings or sites of buildings etc.), prehistoric ritual landscapes (such as barrow cemeteries, stone rows and settings), prehistoric settlement landscapes (such as hillforts with field systems), industrial complexes (such as areas of mining or quarrying) or relatively modern agricultural landscapes. The main criteria for selection is that the various elements should form a significant and coherent archaeological or historic whole. Survival and condition are not necessarily important when defining a landscape, for example the medieval Radnor Forest exhibits little or no surviving physical remains but it is a closely defined area where the long term exercising of Forest Law has shaped the current landuse pattern.

Using these categories, an evaluation of each site recorded during the survey has been attempted and sites labelled accordingly. This evaluation process will only be fully successful where, (a) existing records give full and up to date details of the site's form and present state of preservation, such as those already in the Sites and Monuments Record or those with detailed records made by third parties such as the RCAHMW, or (b) where a visit has been possible as part of this survey.

Where insufficient information exists, for example where a site has not been visited by an archaeologist, it will be classified as '*Not Yet Evaluated*' in the database and printed gazetteer.

The categorisation of sites is an ongoing process requiring site identification and recording by Forest Enterprise in conjunction with the appropriate archaeological body. Categories are not immutable and where new information becomes available review may be considered.

The *management objectives* and *prescriptions* are intended to achieve either the preservation of archaeological remains *in-situ* (i.e. to retain and maintain the site in a stable condition and to actively protect it from further disturbance), or the preservation of archaeological remains *by record* (i.e. to preserve a record of the sites present state and form, but not necessarily to actively conserve it or protect it from further disturbance). This terminology is derived from government advice on the handling of archaeology in the planning process (PPG Wales and WO Circular 60/96) and is that in common use in archaeology.

The term *national importance* is used below as defined by the *non-statutory criteria for scheduling ancient monuments*. A site, or less commonly a landscape, may meet any one of, or combination of, these seven published criteria (period, rarity, documentation, group value, survival/condition, fragility/vulnerability, diversity, potential) and be deemed of national importance and therefore merit scheduling as an ancient monument under the 1979 *Ancient Monuments and Archaeological Areas Act*. Once designated, Ancient Monuments are protected by law and special permission (Scheduled Monument Consent) is required, from the Secretary of State, for any works effecting them. Cadw, who administer Scheduled Ancient Monuments (SAMs) in Wales, and English Heritage who perform a similar function in England, may enter into management agreements with owners of such sites. Forest Enterprise already has a number of agreements in place for SAMs on its holdings. These agreements are specific to each monument and take precedence over the general management prescriptions given below. Management plans for non-scheduled sites, where needed, will be drawn up with reference to the Archaeological Co-ordinator for the project and the appropriate Archaeological Trust.

Category A***Discrete archaeological monuments of national importance***

This category may include any site, whatever its form, which might meet the criteria for scheduling. It will by definition include all Scheduled Ancient Monuments (SAMs). Many sites in this category may be recommended for scheduling.

The main criteria for selection will usually be the rarity, condition and potential of the site. Typically, sites such as barrows, hillforts, linear earthworks or significant (ruined) buildings might fall in this category, although significant find scatters might equally well qualify on potential or relatively modern farmsteads on group value.

Management Objective

To maintain and enhance as a monument of national importance.

Management Prescription

Identify and record with a view to preservation *in-situ*.

A detailed management plan should be written for all sites in this category.

Category B***Discrete archaeological monuments and landscape features of regional or local importance***

This category may include any site, whatever its form, which while not meeting the criteria for scheduling may still be seen as of regional or local importance. For example, a type of site unique to a particular locality but common elsewhere, or severely degraded examples of commonly occurring types.

Management Objective

To maintain and enhance as a monument of regional or local importance.

Management Prescription

Identify and record with a view to preserving better examples *in-situ*.

Category C***Discrete archaeological monuments of lesser significance***

This category comprises sites which while being of archaeological or historical interest may not be worthy of conservation or active protection.

Management Objective

Identify and record as appropriate

Management Prescription

Identify and record sites during the course of normal forest management, with a view to preservation by record. No other archaeological management may be necessary, but conservation and protection might be offered, as appropriate, as a part of other schemes.

Category: No Physical Presence***Sites with no defined physical presence***

This category comprises findspots, sites noted but not accurately located in antiquarian references, sites known only from placename evidence and other reported sites whose authenticity is in doubt (e.g. certain sites which have not been verified by recent archaeological fieldwork).

Where poorly located sites initially placed in this category are subsequently identified and recorded it may be appropriate to revise their categorisation.

Management Objective

Identify and record sites as opportunities arise. Assess their nature and condition.

Management Prescription

Identify and record site as appropriate during the course of normal forest management. Sites that cannot be located cannot be managed.

Category: Not Yet Evaluated***Sites which have not yet been evaluated***

This category includes all sites which have not been evaluated. This may be because they have not yet been visited or because it has not proved possible to find them but they have not been shown conclusively to have been destroyed.

Management Objective

Sites such be located and visited to allow evaluation by a competent archaeologist.

Management Prescription

None is possible until such sites have been evaluated.

RECOMMENDATIONS FOR FURTHER WORK

Scheduling Recommendations

Meuryn Isaf Cairn (PRN 359)

A well preserved cairn. Although partially excavated much of the structure of the cairn is still visible, including the cist and kerb stones.

Vale of Conway (PRN 8823)

An excellent example of a compact late nineteenth-century dressing site with all the elements well preserved.

Hafna (PRN 20688)

A large processing mill complete with smelter which is unique in the area.

Coed Mawr Pool (PRN 9094)

Extensive mining remains with some elements possibly dating to the Roman period. Other remains include extensive leats and wheel pits.

Gorlan Mine (PRN 8841)

Mine with small dressing floor which includes a stamp mill.

North Cyffty Mine (PRN 8,844)

Site includes a dressing area with an ore bin and stone slab used as a hand anvil.

Sites for interpretation

A number of sites in Gwydyr have already been interpreted for the public, including the sites at Hafna, Llanrwst mine, Vale of Conway, Cyffty and Parc. Only two more sites are therefore recommended for interpretation.

Bryn Eisteddfa Mill (PRN 8849)

Mid nineteenth-century mill site. Close to Vale of Conway and Hafna mines, both of which it pre-dates the mill predates both. It is small and compact and would benefit from an interpretation board.

Coed Mawr Pool (PRN 9094)

An extensive mining site which includes possible Roman mining. An extensive series of leats and wheel pits survive. An interpretation board is recommended although measures may have to be taken to ensure the site is safe for public access.

DESCRIPTION OF THE ARCHAEOLOGY OF GWYDYR

Gwydyr forest lies mainly to the west of the Conway valley. Much of it is located on the steeply-sloping sides of the Conway, Lledr, and Llugwy valleys, with the land rising to broad plateaux in between. Outlying blocks include those at Aber Falls and Hafod Fawr.

A cairn at Meuryn Isaf demonstrates Bronze Age occupation of the area which is further reflected by the discovery of finds including two Bronze Age palstaves (PRN 3740 and PRN 4636) and a mould for a flat axe (PRN 3741).

A large Roman fort, Caer Llugwy, exists in the Llugwy valley. It is suspected, though it has never been proved, that the locally-occurring lead resources were exploited by the Romans. Suggested sites include Cae Mawr (PRN 21554) and Coed Mawr Pool (PRN 9094). A Roman road, Sarn Helen, passes through the forest and is now used as a public footpath.

The remains of the agricultural history of the area probably dates back to at least the medieval period. House platforms, long-houses and field systems are listed in the Glasgwm valley in the GAT SMR and NMR (e.g. PRNs 3943; 3944; 3946; 9065; 9066), though only one long-house was identified during the present survey. The remainder of the sites appear to have either been destroyed by forestry planting or were originally poorly located. Other sites in the Glasgwm valley which survived into the post medieval period include remains of farmsteads, barns and sheepfolds (PRNs 8870; 8871; 8872; 8873; 8876; 8877). Elsewhere in Gwydyr a large number of farmsteads survive along with field barns, sheepfolds, boundaries and trackways, including a significant group to the south of Llyn Elsi (e.g. (PRN 9096).

The area of Gwydyr forest became associated with the Gwydyr estate in the late medieval and early post medieval periods. Remains of this estate include the Gwydyr Uchaf Chapel and Dower House where the Llanrwst district offices are now located, an extensive park (PRN 9092) with boundary wall (PRNs 8857; 8848) and a probable lodge, Pen y Parc (PRN 8859).

The impetus behind the post medieval industrial development of the mineral resources came from the Gwydyr estate when Sir John Wynn of Gwydyr (1553-1627) made investigations into the potential of the mining in 1607 (Bennet and Vernon 1993, 10). The evidence of early post medieval mining comes in the form of open stopes and small hand dressing areas which can be found all over the northern part of Gwydyr including those at Gwaynllifion Plateau (PRN 8846). The later large-scale mine sites include those at Hafna (PRN 20688), Vale of Conway (PRN 8823), Llanrwst (PRN 20695), and Coed Mawr Pool (PRN 9094). The mining continued into the twentieth century when many of the mechanised sites were incorporated into larger setts. The last mine to close was Parc Mine (PRN 20689) which operated into the 1950s.

Extensive evidence of slate workings also exist in the forest, including Pen y Fridd (PRN 20153), Prince Llewellyn (PRN 20125) and the recently scheduled site at Hafod Las (PRN 20156; SAM CN295 (CON)).

ACKNOWLEDGEMENTS

The author would like to thank the following for their co-operation: the staff at Llanrwst Forest District, Gwynedd Archaeological Trust, the National Monuments Record, Aberystwyth, Flintshire County Record Office, Hawarden, and Caernarvonshire County Record Office, Bangor. Special thanks also to Mr. Dafydd Pierce of Betws-y-Coed and his photographic memory for his assistance in identifying sites now in forestry. Thanks are also due to Nigel Jones, Pat Frost and Johnny Dempsey of the Clwyd-Powys Archaeological Trust, who contributed greatly to the work on the project.

BIBLIOGRAPHY

- Bennett, J. & Vernon, R.W. 1989. *Mines of the Gwydyr Forest Part 1. Llanrwst Mine and its Neighbours*. Gwydyr Mines Publication, Cuddington.
- Bennett, J. & Vernon, R.W. 1990. *Mines of the Gwydyr Forest Part 2. Llanrwst and some early ventures in Gwydyr Nant*. Gwydyr Mines Publication, Cuddington.
- Bennett, J. & Vernon, R.W. 1991. *Mines of the Gwydyr Forest Part 3. Parc Mine, Llanrwst and Adjacent Setts*. Gwydyr Mines Publication, Cuddington.
- Bennett, J. & Vernon, R.W. 1992. *Mines of the Gwydyr Forest Part 4. Aberllyn Mine, Betws-y-Coed and Adjacent Setts*. Gwydyr Mines Publication, Cuddington.
- Bennett, J. & Vernon, R.W. 1993. *Mines of the Gwydyr Forest Part 5. Coed Mawr Pool, Cyffty and other Mines in South West Gwydyr*. Gwydyr Mines Publication, Cuddington.
- Bennett, J. & Vernon, R.W. 1995. *Mines of the Gwydyr Forest Part 6. Pandora and other Mines in North West Gwydyr*. Gwydyr Mines Publication, Cuddington.
- Bennett, J. & Vernon, R.W. 1997. *Mines of the Gwydyr Forest Part 5. Coed Gwydyr and Cae Coch, Llangelynin: Treacastle and Derwen Deg*. Gwydyr Mines Publication, Cuddington.
- Gwyn, D. R. & Davidson, A. 1995, *Gwynedd Slate Quarries*. Gwynedd Archaeological Trust Report No. 154
- Muckle, P.T., 1994. *Aberllyn Mine Archaeological Assessment*. Gwynedd Archaeological Trust Report No.133
- Richards, A.J. 1991. *A Gazeteer of the Welsh Slate Industry*. Gwasg Carreg Gwalch, Llanrwst.
- Williams, M.C. & Lewis, M.J.T. 1989. *Gwydir Slate Quarries*. Plas Tan y Bwlch, Maentwrog.

OTHER SOURCES CONSULTED

Cartographic

- 1808, "Plan of Pengalltryg in the Parish of Llanrwst in the County of Denbigh, the Property of William Roberts Esq". Gallt-y-Rhug Estate Map. National Library of Wales Map A/C PE1997
- 1813, "Garthmyn in the Parish of Llanrwst in the County of Denbigh, the Property of William Roberts Esq". Gallt-y-Rhug Estate Map. National Library of Wales Map 7302/A/C PE1992
- 1848, Tithe Map and schedule of Aber Parish. (National Library of Wales: A/C 116).
- 1841, Tithe Map and schedule of Betws y Coed Parish. (National Library of Wales: A/C 262).
- 1841, Tithe Map and schedule of Dolwyddelan Parish. (National Library of Wales: A/C 794).
- 1846, Tithe Map and schedule of Llanbedr y Cenin Parish. (National Library of Wales: A/C 314).
- 1841, Tithe Map and schedule of Trefriw and Llanrhychwyn Parish. (National Library of Wales: A/C 106).
- 1842, Tithe Map and schedule of Penmachno Parish. (National Library of Wales: A/C 804).
- 1842, Tithe Map and schedule of Llanrwst Parish: Gwydyr Township. (National Library of Wales: A/C 126).
- 1839, Tithe Map and schedule of Llanrwst Rural Parish. (National Library of Wales: A/C 462).
- Ordnance Survey 2" Surveyors Drawings: 312 Aber (1822); 307 Gwydyr, River Conway East (1818); 306 Gwydyr (1816-1820); 305 Dolwyddelan, Penmachno (1818-20). National Library of Wales.

Ordnance Survey 1" Maps: 1840 75NE; 1841 78SE. National Library of Wales.

Ordnance Survey 6" First Edition Maps (1891). Caernarvonshire Sheets VIIE, XIIIE, XIIIIE, XVIIIE, XVIIIISW, XIXSW, XIXNW, XXIIINW, XXIIIE, XXIIIE, XXIIISW, XXIVSW, XXIXNE, XXIXNW, XXXSW, XXXNW. Merionethshire Sheets XIIE, XINW, XIISW, XIIE. Denbighshire Sheet VIE

Ordnance Survey 6" Second Edition Maps (1901). Caernarvonshire Sheets VIIE, XIIIE, XIIIIE, XVIIIE, XVIIIISW, XIXSW, XIXNW, XXIIINW, XXIIIE, XXIIIE, XXIIISW, XXIVSW, XXIXNE, XXIXNW, XXXSW, XXXNW. Merionethshire Sheets XIIE, XINW, XIISW, XIIE. Denbighshire Sheet VIE

Ordnance Survey 6" Provisional Edition Maps (1953). Caernarvonshire Sheets VIIE, XIIIE, XIIIIE, XVIIIE, XVIIIISW, XIXSW, XIXNW, XXIIINW, XXIIIE, XXIIIE, XXIIISW, XXIVSW, XXIXNE, XXIXNW, XXXSW, XXXNW. Merionethshire Sheets XIIE, XINW, XIISW, XIIE. Denbighshire Sheet VIE

Gorlan Mine (Flintshire County Record Office, Hawarden, D/DM/244/19)

Alltwn Mine (Flintshire County Record Office, Hawarden, D/DM/244/20)

Trefriw Mine (Flintshire County Record Office, Hawarden, D/DM/244/23)

Clementina Mine (Caernarvon Record Office)

D'Eresby Mountain Mine (Caernarvon Record Office)

Parc Mine (Caernarvon Record Office)

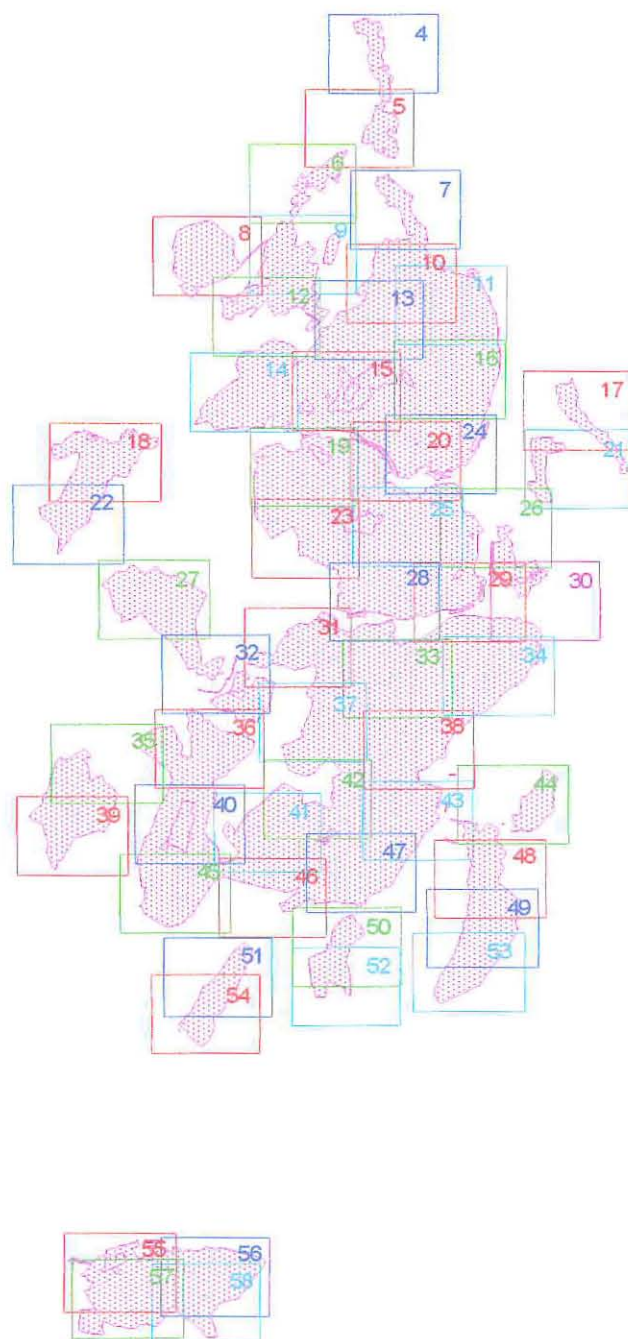
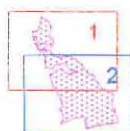
Aberllyn Mine (Caernarvon Record Office)

Aerial Photographs: RCAHMMW Collection

RAF Sortie F22/82/889	1947	RAF Sortie F22/58/2196	1957
RAF Sortie F21/82/934	1947	RAF Sortie F22/58/1452	1947
RAF Sortie CPE/UK/1996/2297	1947	RAF Sortie F22/58/1348	1947
RAF Sortie CPE/UK/1996/2345	1947	RAF Sortie F22/58/4460	1947
RAF Sortie 3G/TUD/UK35	1947	RAF Sortie CPE/UK/2525	1948
RAF Sortie 541/37	1948	RAF Sortie 541/178	1948
RAF Sortie 540/32	1948	RAF Sortie 106G/UK/1469	1946
RAF Sortie 106G/UK/1455	1946	RAF Sortie 106G/UK/1473	1946
RAF Sortie 540/491	1948		

















FOREST ENTERPRISE WELSH HERITAGE ASSETS PROJECT GWYDYR

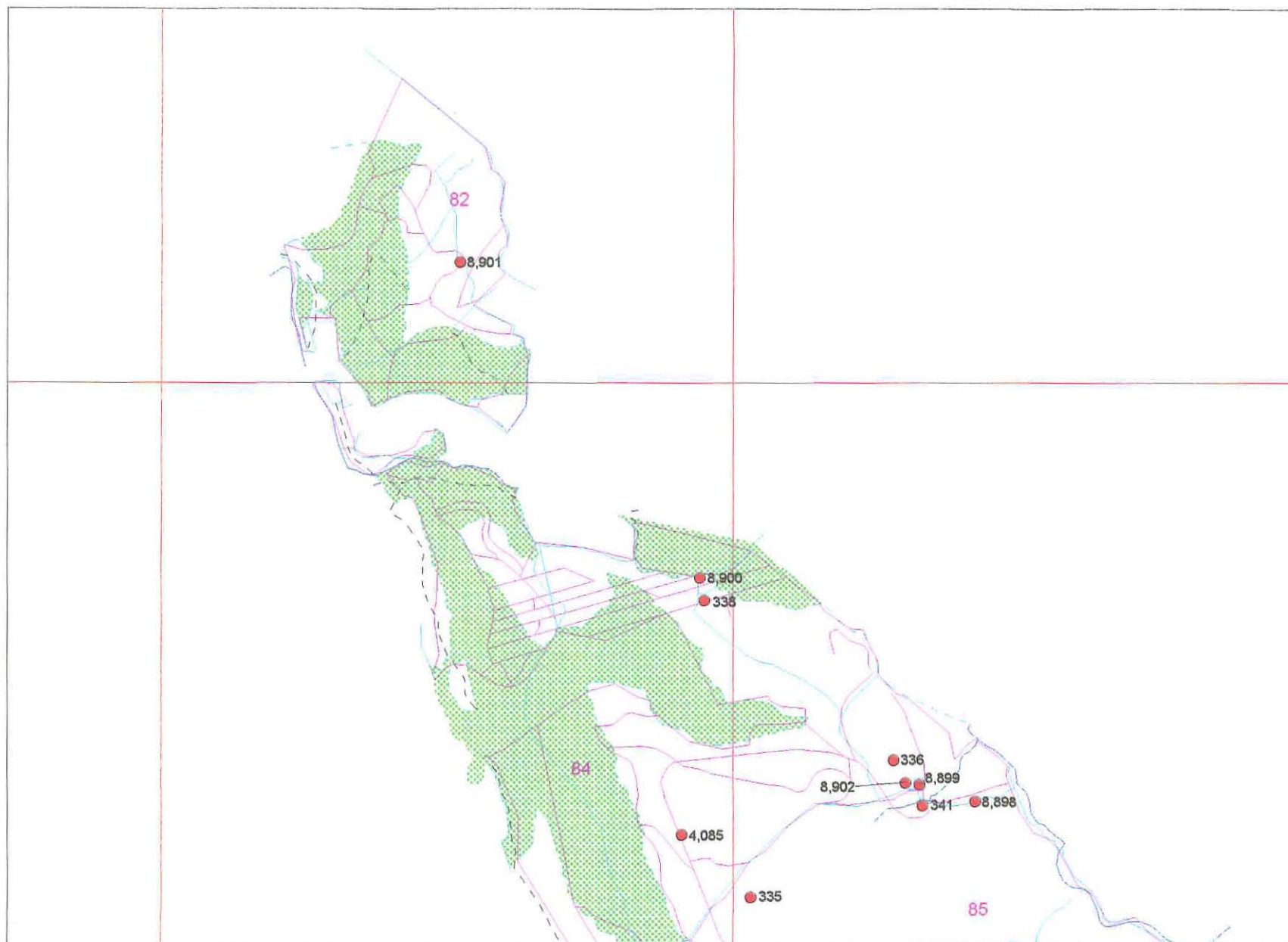
KEY MAP
Not to scale



MAP 1










Scale 1:10000

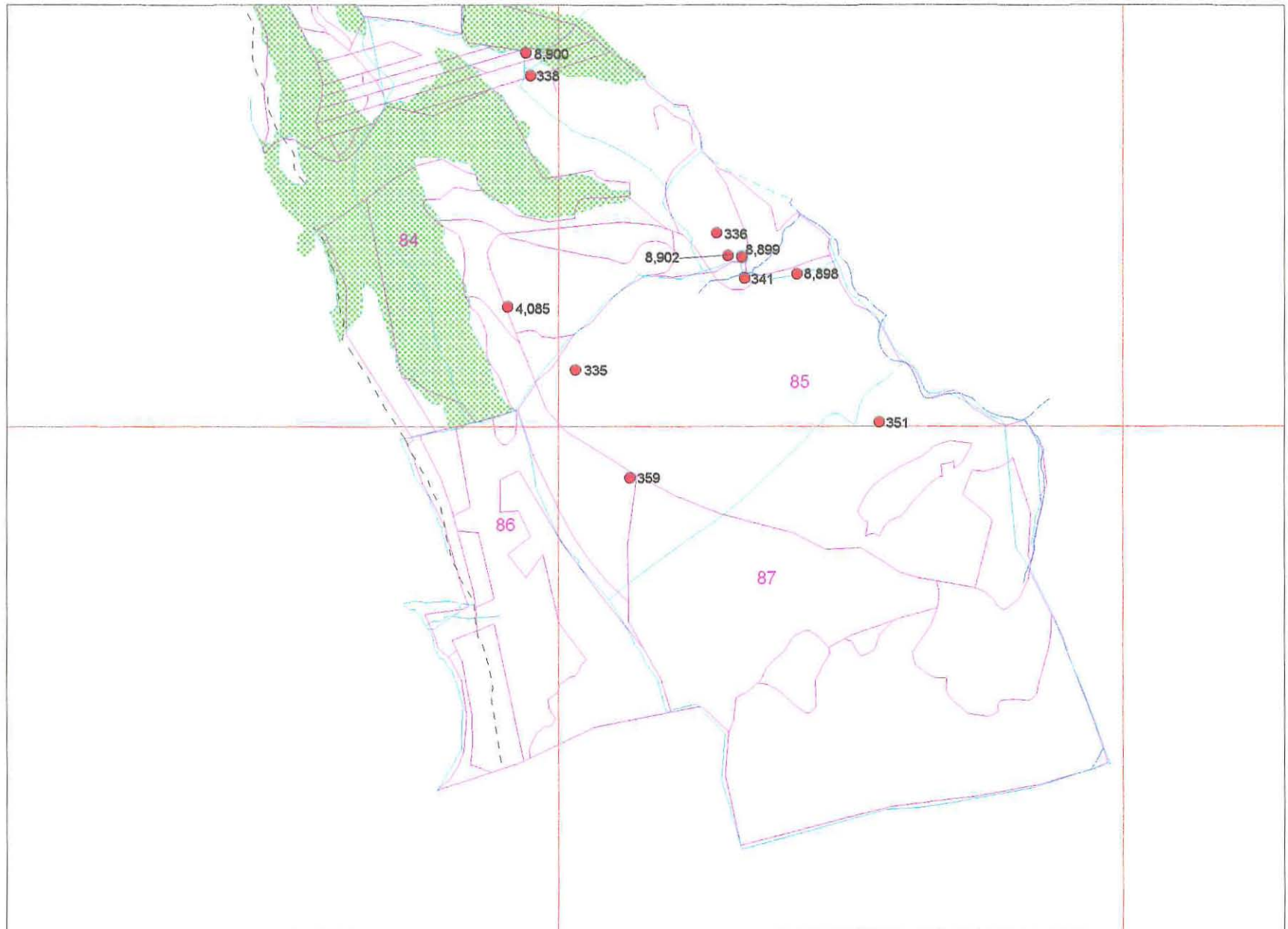
-  FE stock map detail
-  Boundary
(OS 2nd edition 1901)
-  Trackway
(OS 2nd edition 1901)
-  Parish Boundary
(OS 2nd edition 1901)
-  Linear Feature
(OS 2nd edition 1901)
-  Stream
(OS 2nd edition 1901)
-  8,632 SMR1 Data point
-  Deciduous Woodland
(OS 2nd edition 1901)
-  Conifer Woodland
(OS 2nd edition 1901)
-  Mixed Woodland
(OS 2nd edition 1901)
-  Pond
(OS 2nd edition 1901)
-  Bog
(OS 2nd edition 1901)
-  Extent of Archaeological Area
-  Scheduled Ancient Monument
-  Landscape
-  Roofed Structure
(OS 2nd edition 1901)



MAP 2










Scale 1:10000

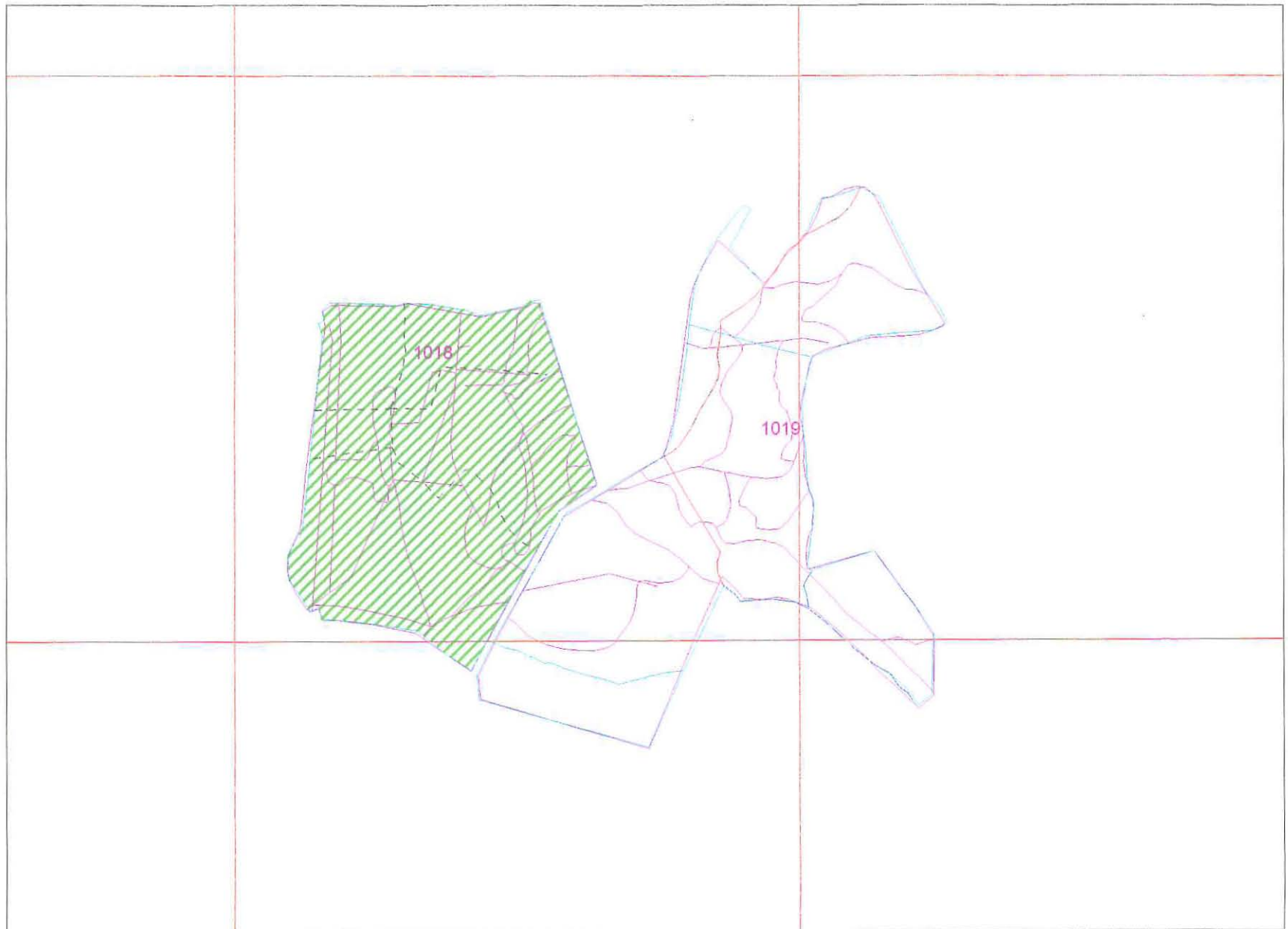
- FE stock map detail
- Boundary (OS 2nd edition 1901)
- - - Trackway (OS 2nd edition 1901)
- Parish Boundary (OS 2nd edition 1901)
- - - Linear Feature (OS 2nd edition 1901)
- Stream (OS 2nd edition 1901)
- 8,632 SMR1 Data point
-  Deciduous Woodland (OS 2nd edition 1901)
-  Conifer Woodland (OS 2nd edition 1901)
-  Mixed Woodland (OS 2nd edition 1901)
-  Pond (OS 2nd edition 1901)
-  Bog (OS 2nd edition 1901)
-  Extent of Archaeological Area
-  Scheduled Ancient Monument
-  Landscape
-  Roofed Structure (OS 2nd edition 1901)



MAP 3



Scale 1:10000

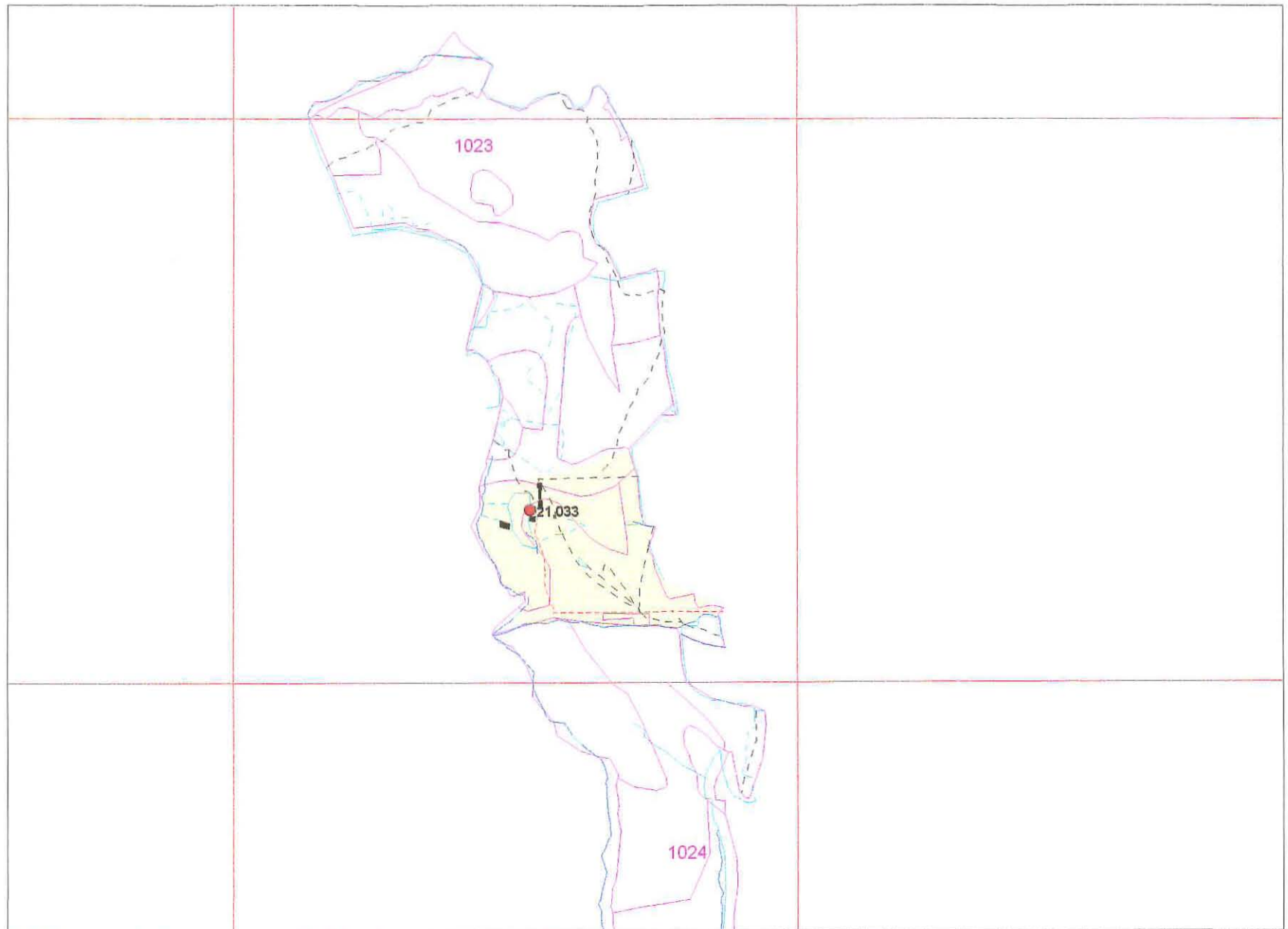
- FE stock map detail
- Boundary
(OS 2nd edition 1901)
- - - Trackway
(OS 2nd edition 1901)
- Parish Boundary
(OS 2nd edition 1901)
- - - Linear Feature
(OS 2nd edition 1901)
- Stream
(OS 2nd edition 1901)
- 8.632 SMR1 Data point
-  Deciduous Woodland
(OS 2nd edition 1901)
-  Conifer Woodland
(OS 2nd edition 1901)
-  Mixed Woodland
(OS 2nd edition 1901)
-  Pond
(OS 2nd edition 1901)
-  Bog
(OS 2nd edition 1901)
-  Extent of Archaeological Area
-  Scheduled Ancient Monument
-  Landscape
-  Roofed Structure
(OS 2nd edition 1901)



MAP 4

Scale 1:10000

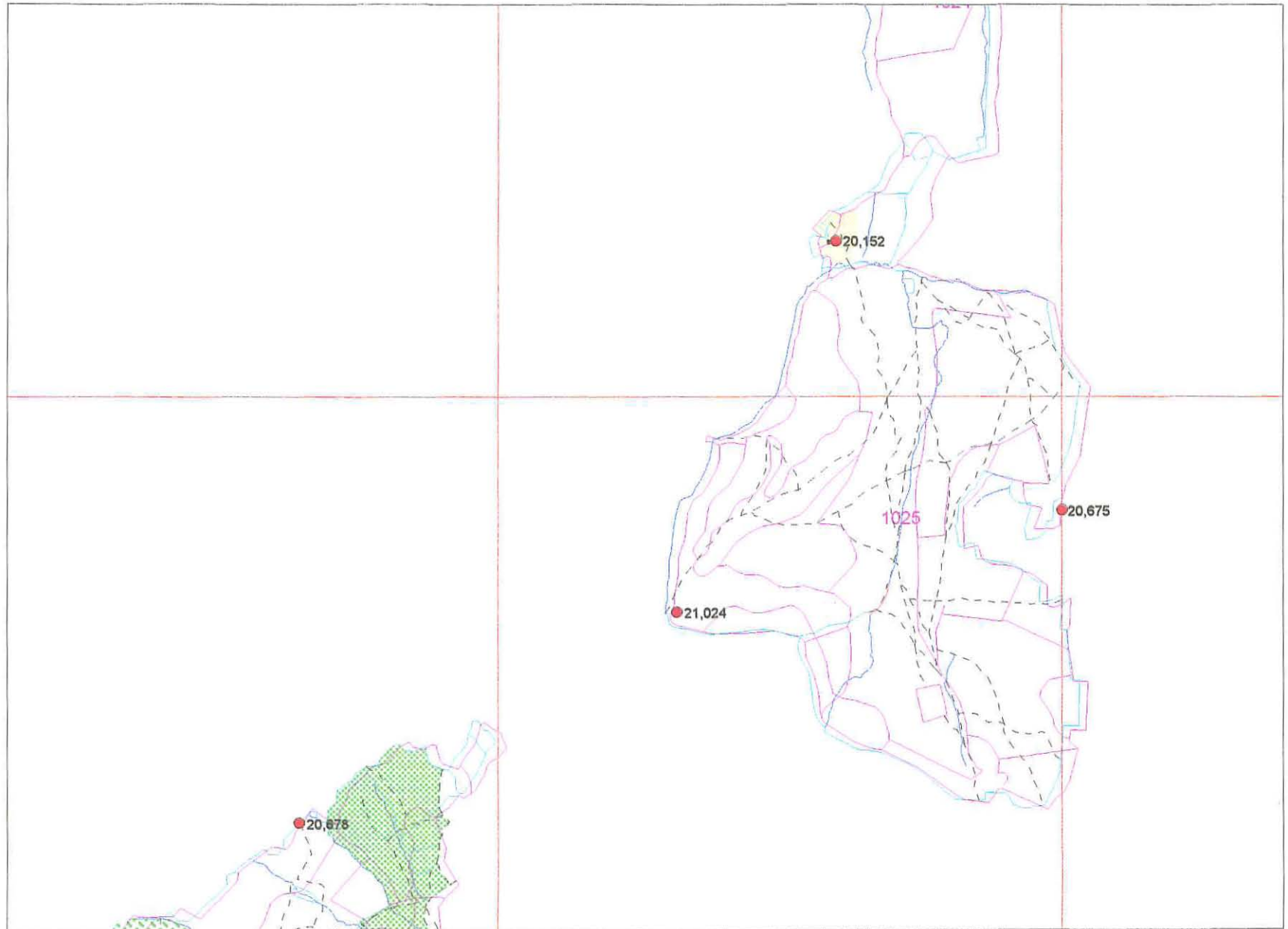
-  FE stock map detail
-  Boundary
(OS 2nd edition 1901)
-  Trackway
(OS 2nd edition 1901)
-  Parish Boundary
(OS 2nd edition 1901)
-  Linear Feature
(OS 2nd edition 1901)
-  Stream
(OS 2nd edition 1901)
-  8,632 SMR1 Data point
-  Deciduous Woodland
(OS 2nd edition 1901)
-  Conifer Woodland
(OS 2nd edition 1901)
-  Mixed Woodland
(OS 2nd edition 1901)
-  Pond
(OS 2nd edition 1901)
-  Bog
(OS 2nd edition 1901)
-  Extent of Archaeological Area
-  Scheduled Ancient Monument
-  Landscape
-  Roofed Structure
(OS 2nd edition 1901)



MAP 5

Scale 1:10000

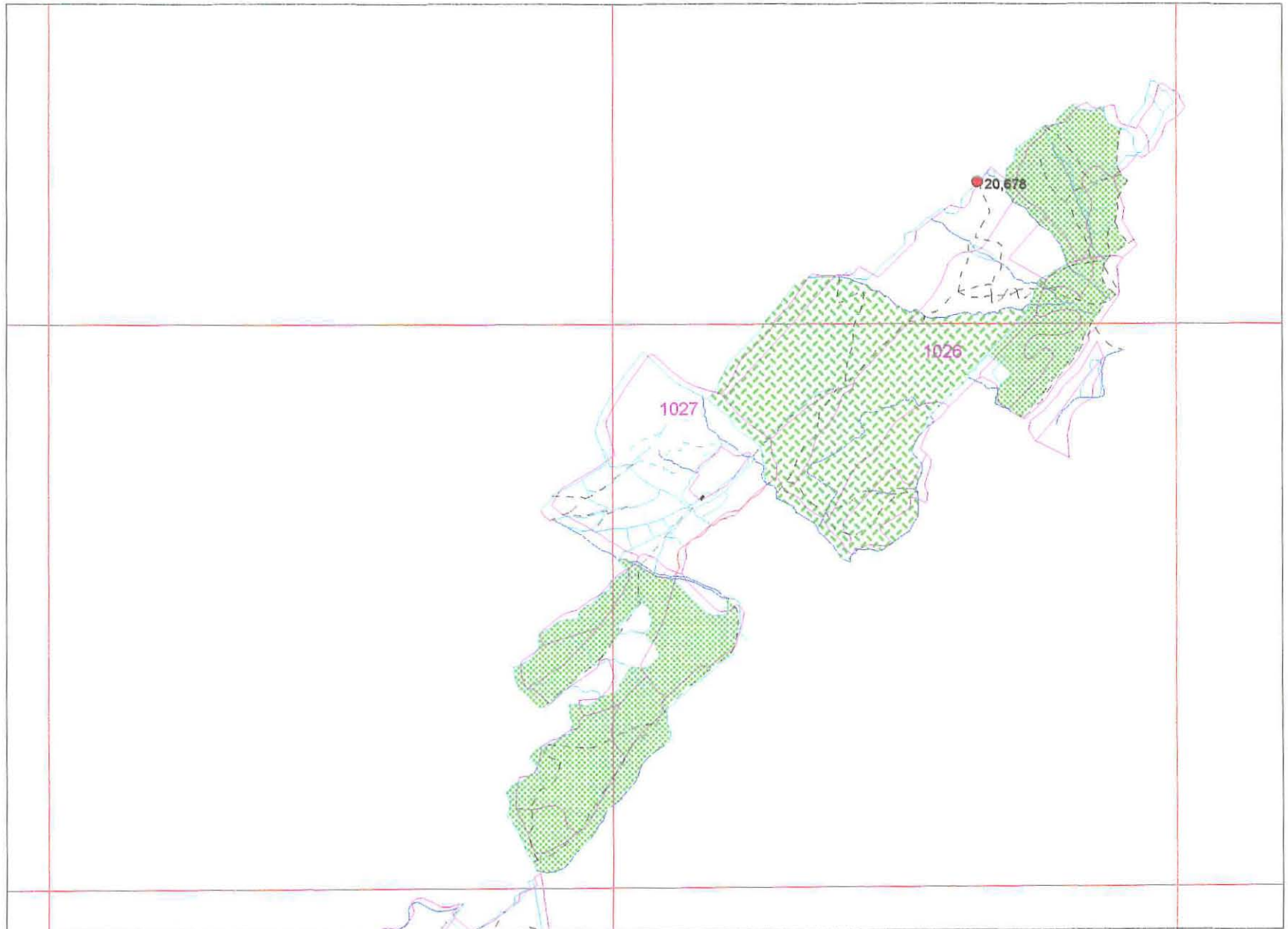
- FE stock map detail
- Boundary
(OS 2nd edition 1901)
- Trackway
(OS 2nd edition 1901)
- Parish Boundary
(OS 2nd edition 1901)
- Linear Feature
(OS 2nd edition 1901)
- Stream
(OS 2nd edition 1901)
- 8,632 SMR1 Data point
- Deciduous Woodland
(OS 2nd edition 1901)
- Conifer Woodland
(OS 2nd edition 1901)
- Mixed Woodland
(OS 2nd edition 1901)
- Pond
(OS 2nd edition 1901)
- Bog
(OS 2nd edition 1901)
- Extent of Archaeological Area
- Scheduled Ancient Monument
- Landscape
- Roofed Structure
(OS 2nd edition 1901)

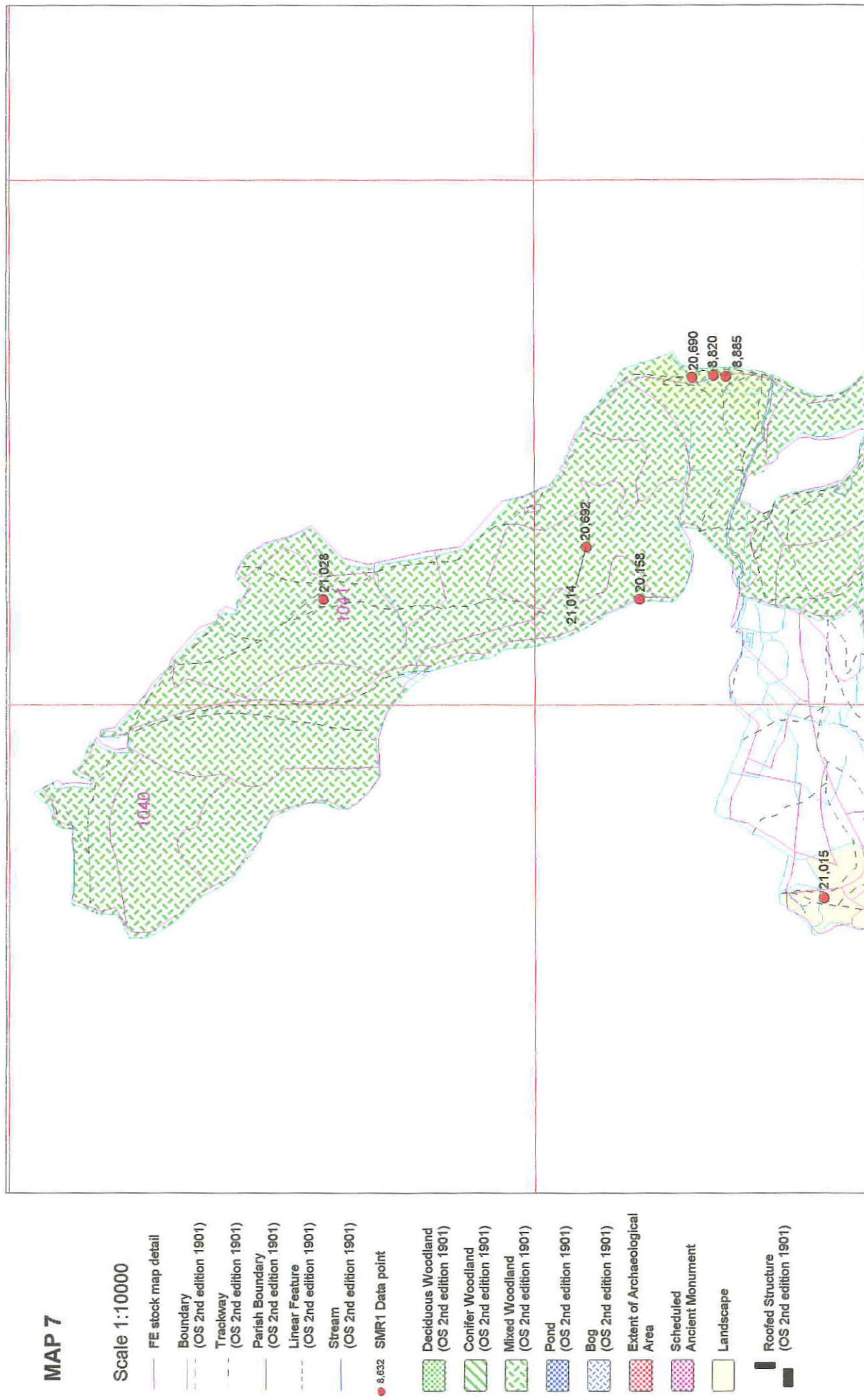


MAP 6

Scale 1:10000

- FE stock map detail
- Boundary
(OS 2nd edition 1901)
- - Trackway
(OS 2nd edition 1901)
- Parish Boundary
(OS 2nd edition 1901)
- - - Linear Feature
(OS 2nd edition 1901)
- Stream
(OS 2nd edition 1901)
- 8,632 SMR1 Data point
- Deciduous Woodland
(OS 2nd edition 1901)
- Conifer Woodland
(OS 2nd edition 1901)
- Mixed Woodland
(OS 2nd edition 1901)
- Pond
(OS 2nd edition 1901)
- Bog
(OS 2nd edition 1901)
- Extent of Archaeological Area
- Scheduled Ancient Monument
- Landscape
- Roofed Structure
(OS 2nd edition 1901)

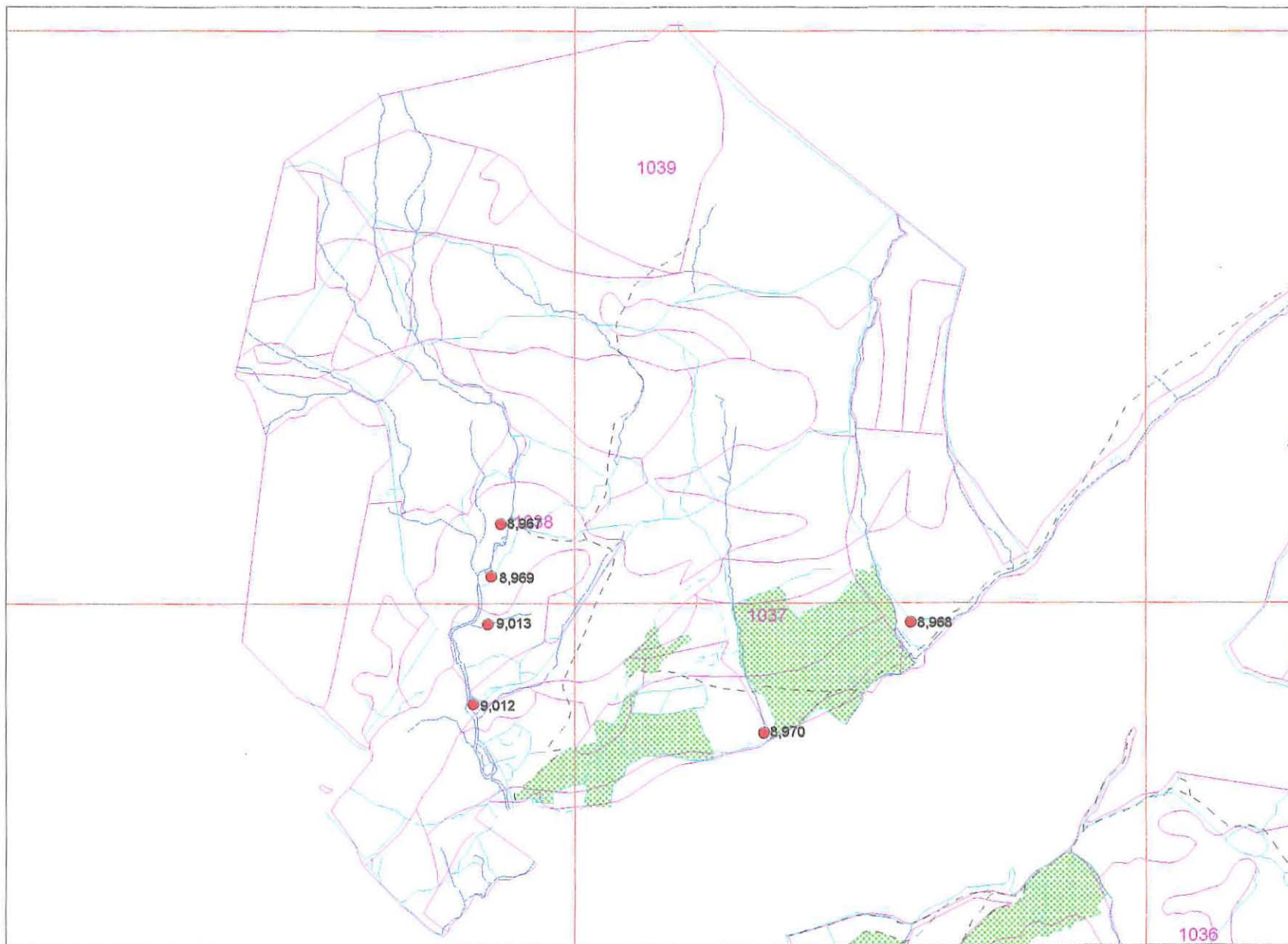




MAP 8

Scale 1:10000

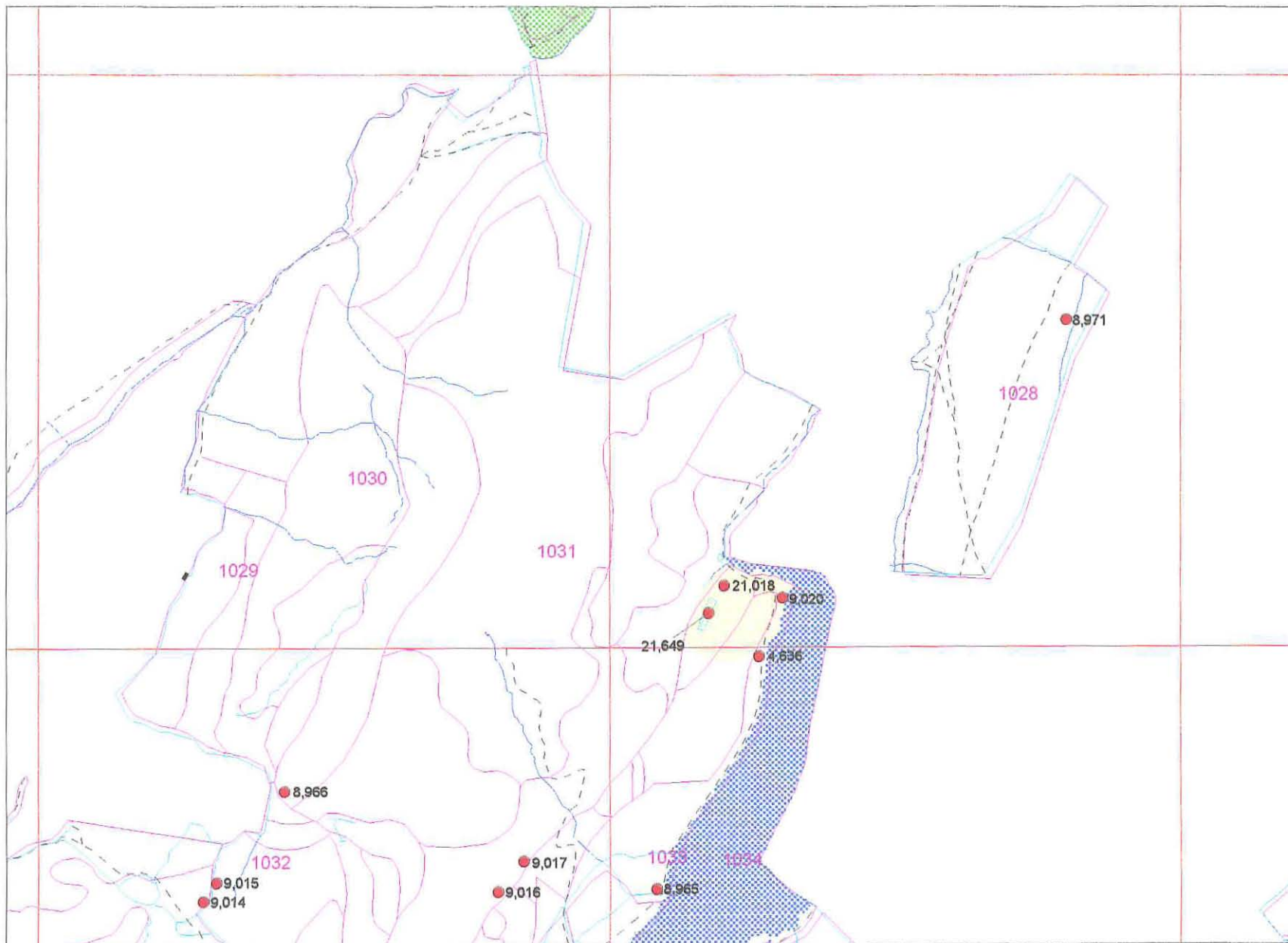
- FE stock map detail
- Boundary (OS 2nd edition 1901)
- - - Trackway (OS 2nd edition 1901)
- Parish Boundary (OS 2nd edition 1901)
- - - Linear Feature (OS 2nd edition 1901)
- Stream (OS 2nd edition 1901)
- 8,632 SMR1 Data point
- Deciduous Woodland (OS 2nd edition 1901)
- Conifer Woodland (OS 2nd edition 1901)
- Mixed Woodland (OS 2nd edition 1901)
- Pond (OS 2nd edition 1901)
- Bog (OS 2nd edition 1901)
- Extent of Archaeological Area
- Scheduled Ancient Monument
- Landscape
- Roofed Structure (OS 2nd edition 1901)



MAP 9

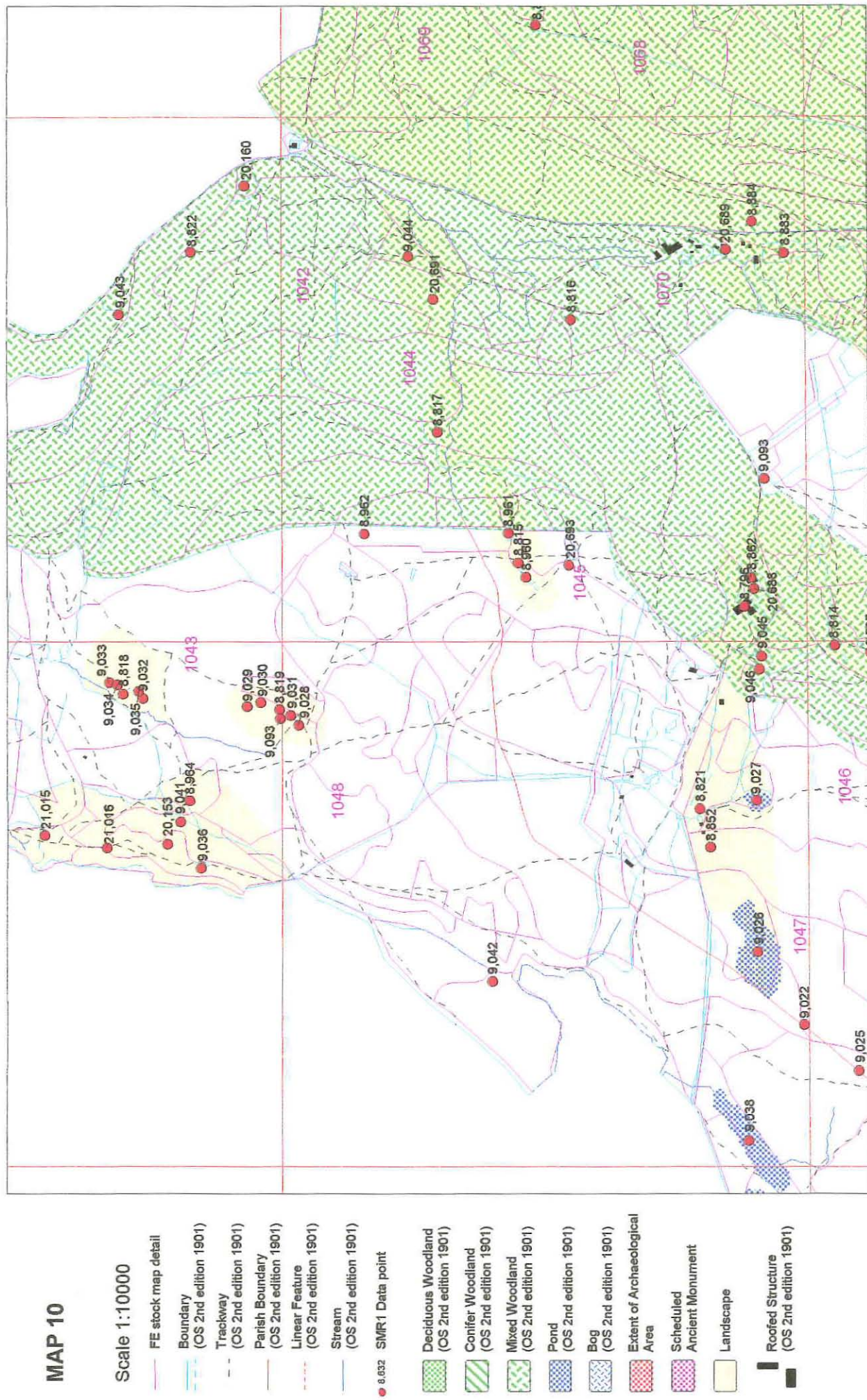
Scale 1:10000

- FE stock map detail
- Boundary (OS 2nd edition 1901)
- - - Trackway (OS 2nd edition 1901)
- Parish Boundary (OS 2nd edition 1901)
- - - Linear Feature (OS 2nd edition 1901)
- Stream (OS 2nd edition 1901)
- 8,632 SMR1 Data point
- Deciduous Woodland (OS 2nd edition 1901)
- Conifer Woodland (OS 2nd edition 1901)
- Mixed Woodland (OS 2nd edition 1901)
- Pond (OS 2nd edition 1901)
- Bog (OS 2nd edition 1901)
- Extent of Archaeological Area
- Scheduled Ancient Monument
- Landscape
- Roofed Structure (OS 2nd edition 1901)



GWYDYR

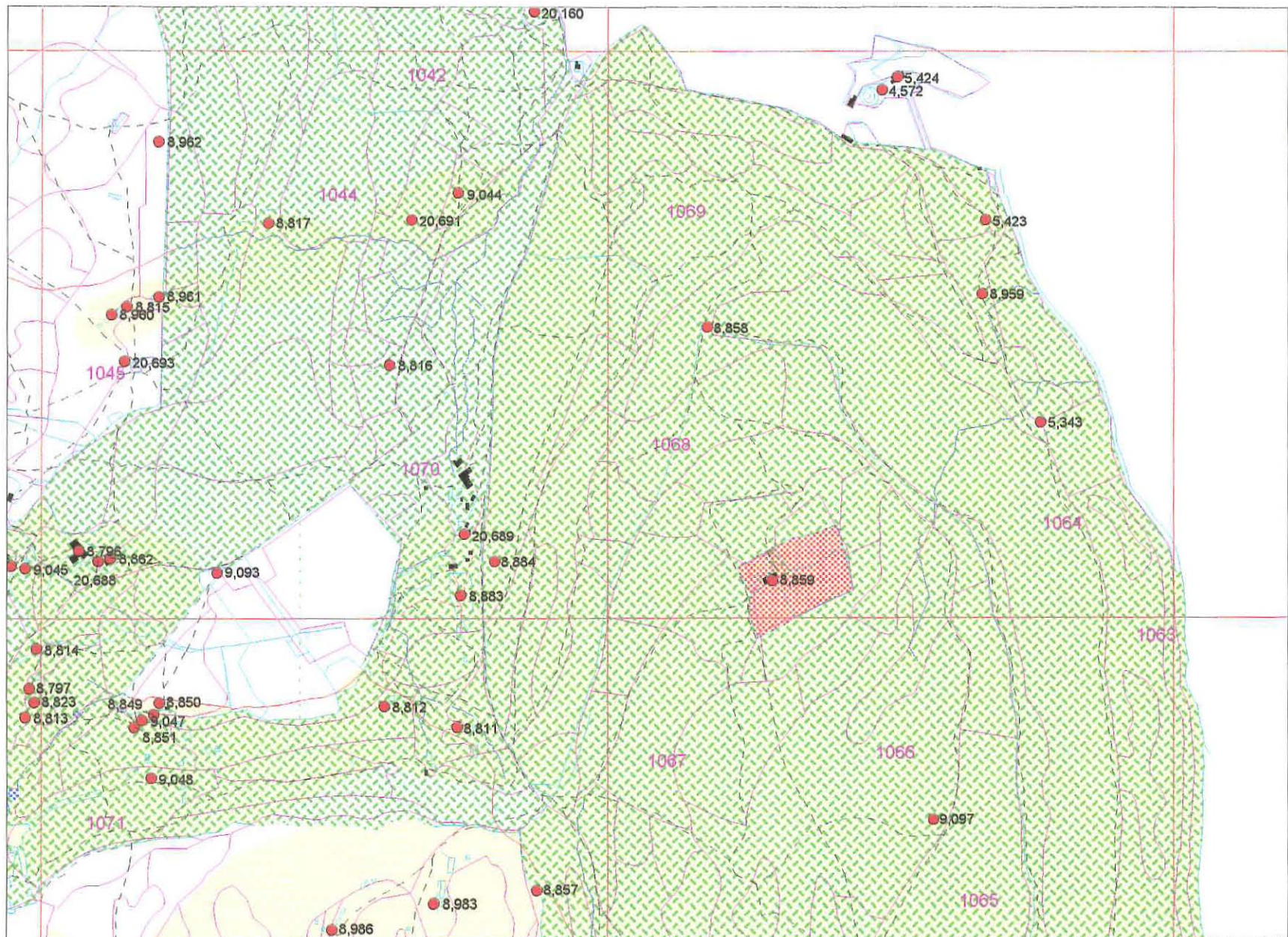
FOREST ENTERPRISE WELSH HERITAGE ASSETS PROJECT



MAP 11

Scale 1:10000

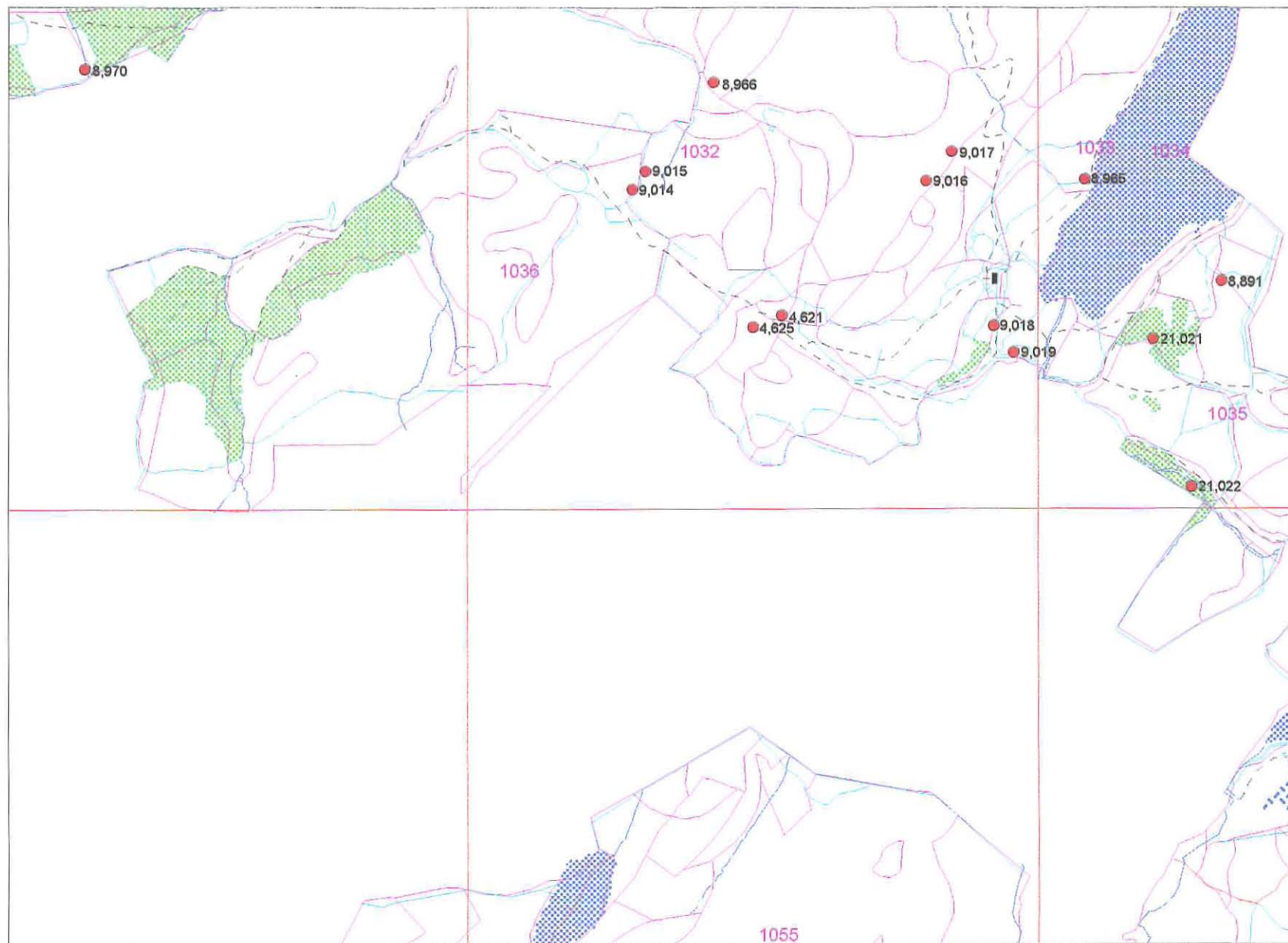
- FE stock map detail
- Boundary (OS 2nd edition 1901)
- - - Trackway (OS 2nd edition 1901)
- Parish Boundary (OS 2nd edition 1901)
- - - Linear Feature (OS 2nd edition 1901)
- Stream (OS 2nd edition 1901)
- 8,632 SMR1 Data point
- Deciduous Woodland (OS 2nd edition 1901)
- Conifer Woodland (OS 2nd edition 1901)
- Mixed Woodland (OS 2nd edition 1901)
- Pond (OS 2nd edition 1901)
- Bog (OS 2nd edition 1901)
- Extent of Archaeological Area
- Scheduled Ancient Monument
- Landscape
- Roofed Structure (OS 2nd edition 1901)










MAP 12

Scale 1:10000

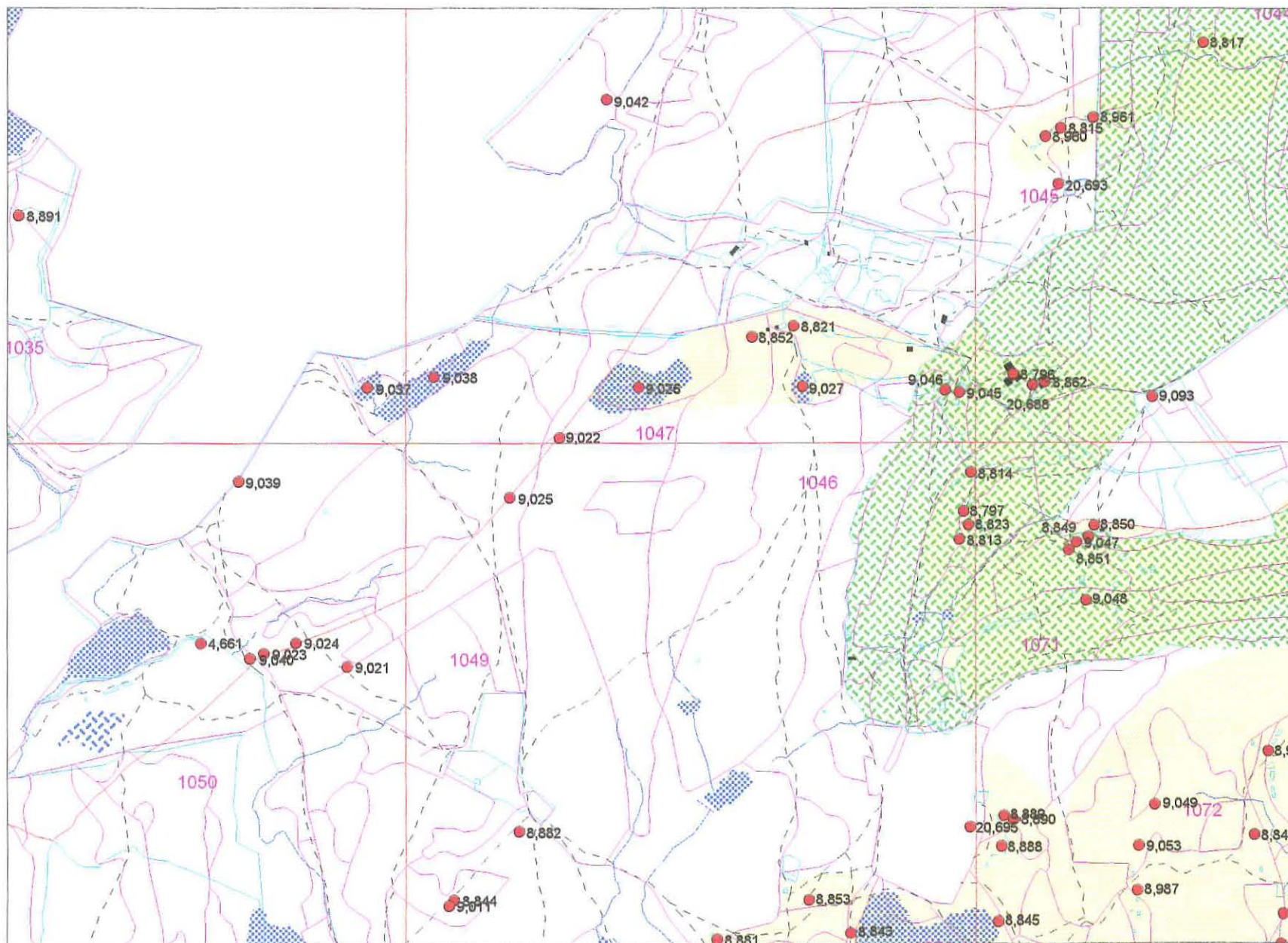
- FE stock map detail
- Boundary (OS 2nd edition 1901)
- - - Trackway (OS 2nd edition 1901)
- Parish Boundary (OS 2nd edition 1901)
- - - Linear Feature (OS 2nd edition 1901)
- Stream (OS 2nd edition 1901)
- 8,632 SMR1 Data point
- Deciduous Woodland (OS 2nd edition 1901)
- Conifer Woodland (OS 2nd edition 1901)
- Mixed Woodland (OS 2nd edition 1901)
- Pond (OS 2nd edition 1901)
- Bog (OS 2nd edition 1901)
- Extent of Archaeological Area
- Scheduled Ancient Monument
- Landscape
- Roofed Structure (OS 2nd edition 1901)



Scale 1:10000

 FE stock map detail
 Boundary
 (OS 2nd edition 1901)
 Trackway
 (OS 2nd edition 1901)
 Parish Boundary
 (OS 2nd edition 1901)
 Linear Feature
 (OS 2nd edition 1901)
 Stream
 (OS 2nd edition 1901)
 8.632 SMR1 Data point

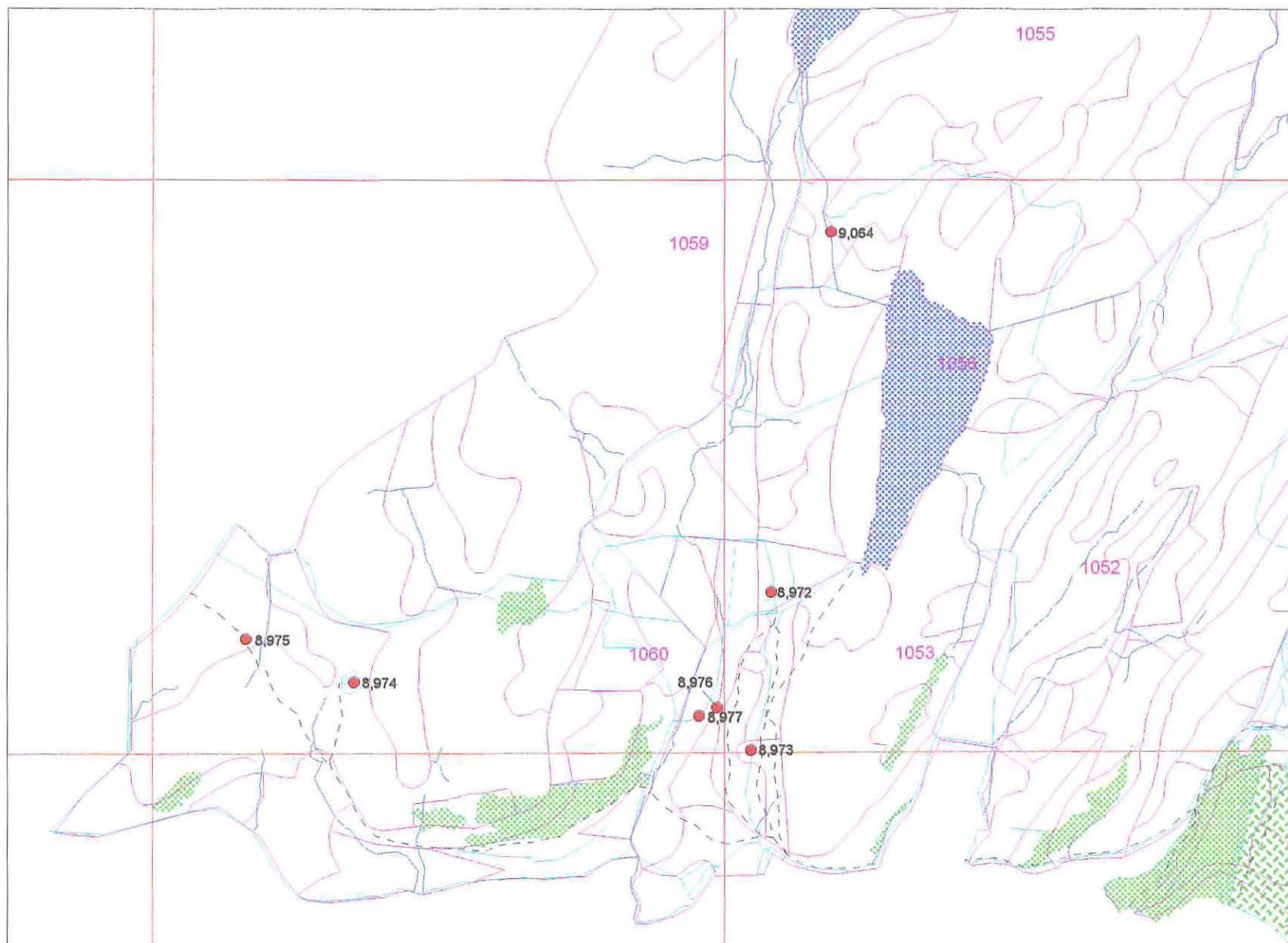
- | | |
|---|---|
|  | Deciduous Woodland
(OS 2nd edition 1901) |
|  | Conifer Woodland
(OS 2nd edition 1901) |
|  | Mixed Woodland
(OS 2nd edition 1901) |
|  | Pond
(OS 2nd edition 1901) |
|  | Bog
(OS 2nd edition 1901) |
|  | Extent of Archaeological
Area |
|  | Scheduled
Ancient Monument |
|  | Landscape |
|  | Roofted Structure
(OS 2nd edition 1901) |



MAP 14

Scale 1:10000

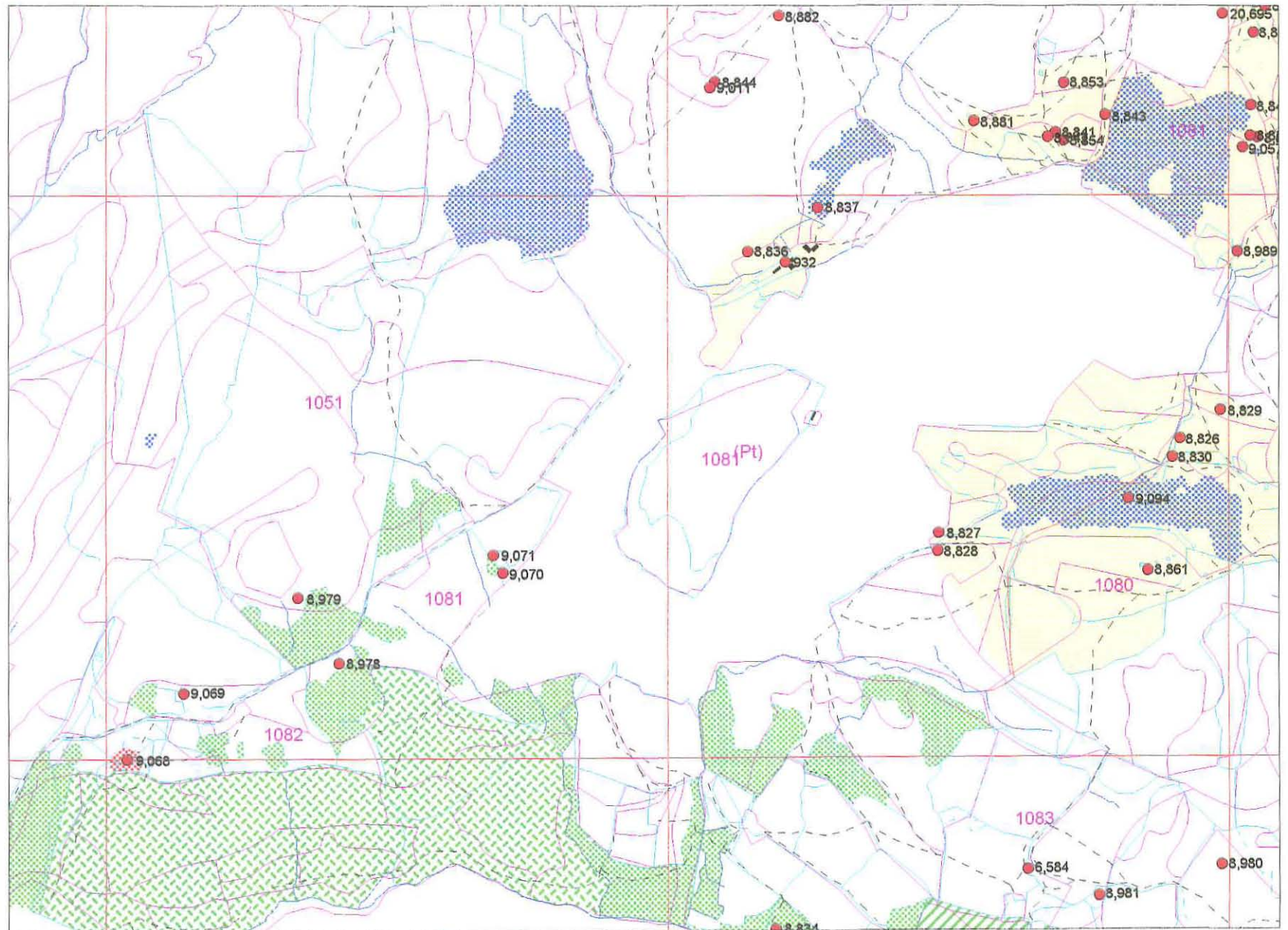
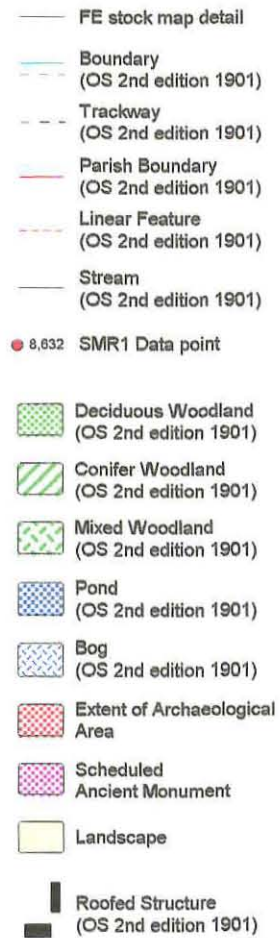
- FE stock map detail
- Boundary (OS 2nd edition 1901)
- - - Trackway (OS 2nd edition 1901)
- Parish Boundary (OS 2nd edition 1901)
- - - Linear Feature (OS 2nd edition 1901)
- Stream (OS 2nd edition 1901)
- 8,632 SMR1 Data point
- Deciduous Woodland (OS 2nd edition 1901)
- Conifer Woodland (OS 2nd edition 1901)
- Mixed Woodland (OS 2nd edition 1901)
- Pond (OS 2nd edition 1901)
- Bog (OS 2nd edition 1901)
- Extent of Archaeological Area
- Scheduled Ancient Monument
- Landscape
- Roofed Structure (OS 2nd edition 1901)



FOREST ENTERPRISE WELSH HERITAGE ASSETS PROJECT

MAP 15

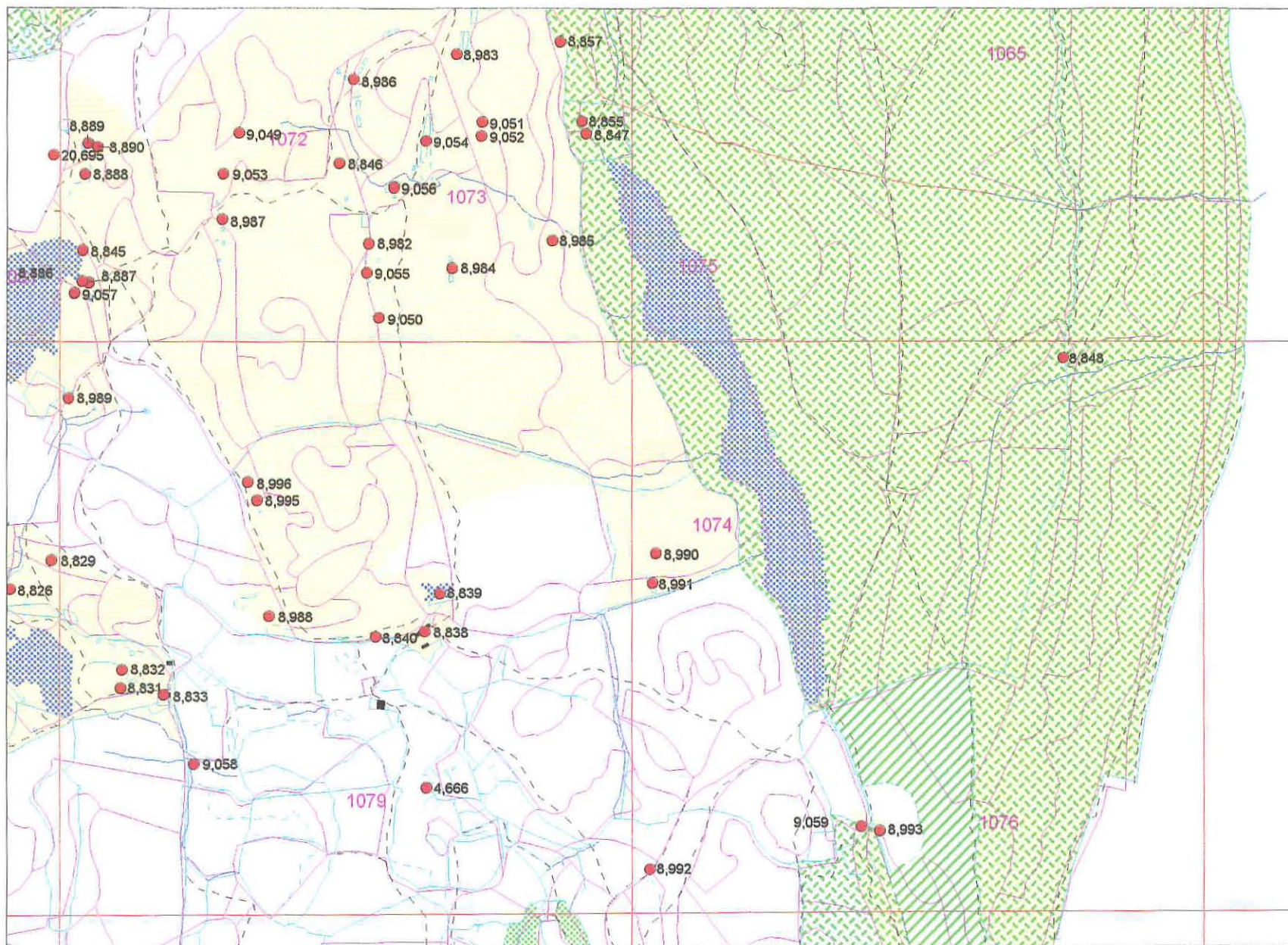
Scale 1:10000



MAP 16








Scale 1:10000

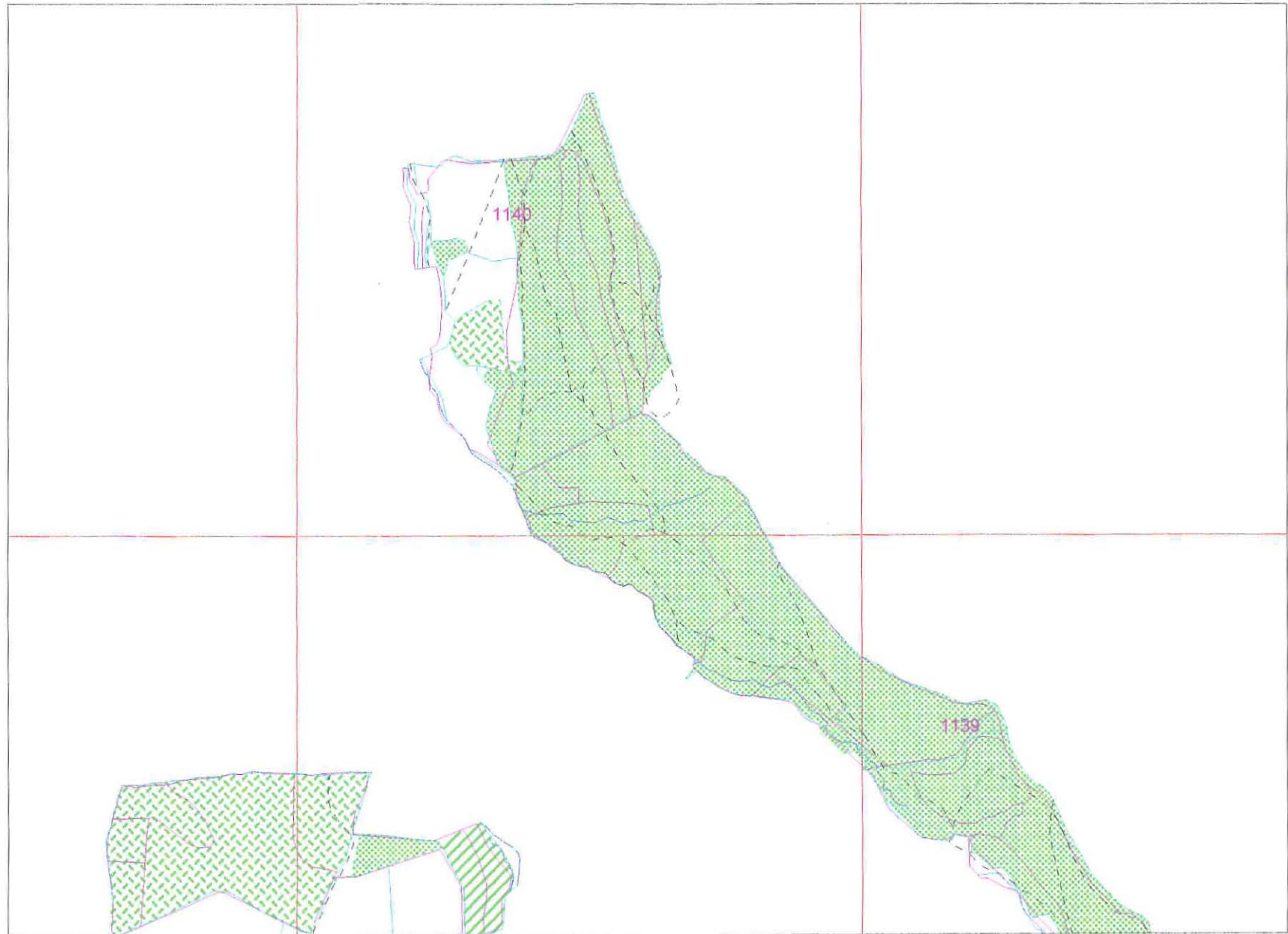
- FE stock map detail
- Boundary (OS 2nd edition 1901)
- - Trackway (OS 2nd edition 1901)
- Parish Boundary (OS 2nd edition 1901)
- - Linear Feature (OS 2nd edition 1901)
- Stream (OS 2nd edition 1901)
- 8,632 SMR1 Data point
- Deciduous Woodland (OS 2nd edition 1901)
- Conifer Woodland (OS 2nd edition 1901)
- Mixed Woodland (OS 2nd edition 1901)
- Pond (OS 2nd edition 1901)
- Bog (OS 2nd edition 1901)
- Extent of Archaeological Area
- Scheduled Ancient Monument
- Landscape
- Roofed Structure (OS 2nd edition 1901)



MAP 17

Scale 1:10000

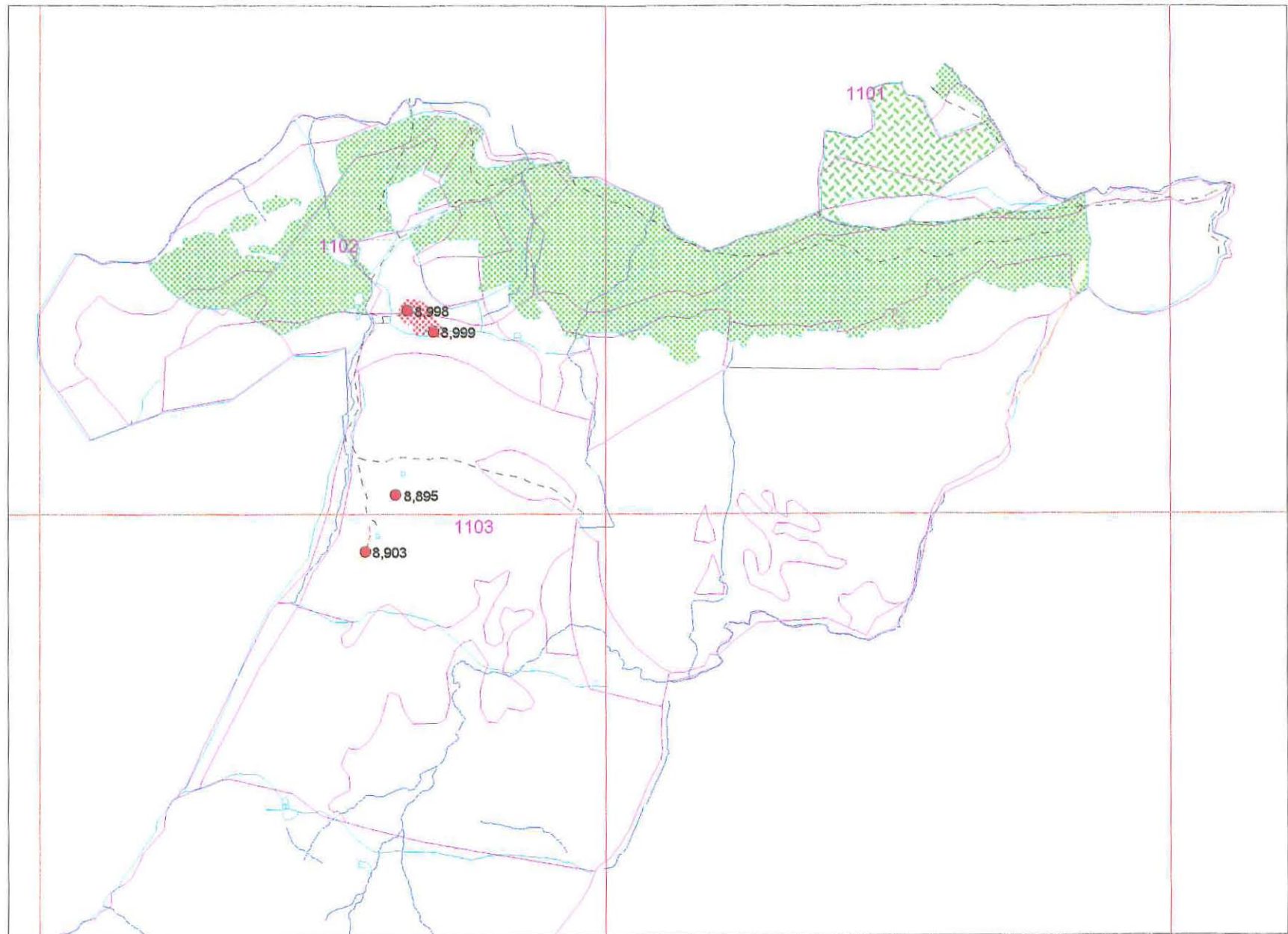
- FE stock map detail
- Boundary
(OS 2nd edition 1901)
- - - Trackway
(OS 2nd edition 1901)
- Parish Boundary
(OS 2nd edition 1901)
- - - Linear Feature
(OS 2nd edition 1901)
- Stream
(OS 2nd edition 1901)
- 8,632 SMR1 Data point
-  Deciduous Woodland
(OS 2nd edition 1901)
-  Conifer Woodland
(OS 2nd edition 1901)
-  Mixed Woodland
(OS 2nd edition 1901)
-  Pond
(OS 2nd edition 1901)
-  Bog
(OS 2nd edition 1901)
-  Extent of Archaeological
Area
-  Scheduled
Ancient Monument
-  Landscape
-  Roofed Structure
(OS 2nd edition 1901)



MAP 18

Scale 1:10000

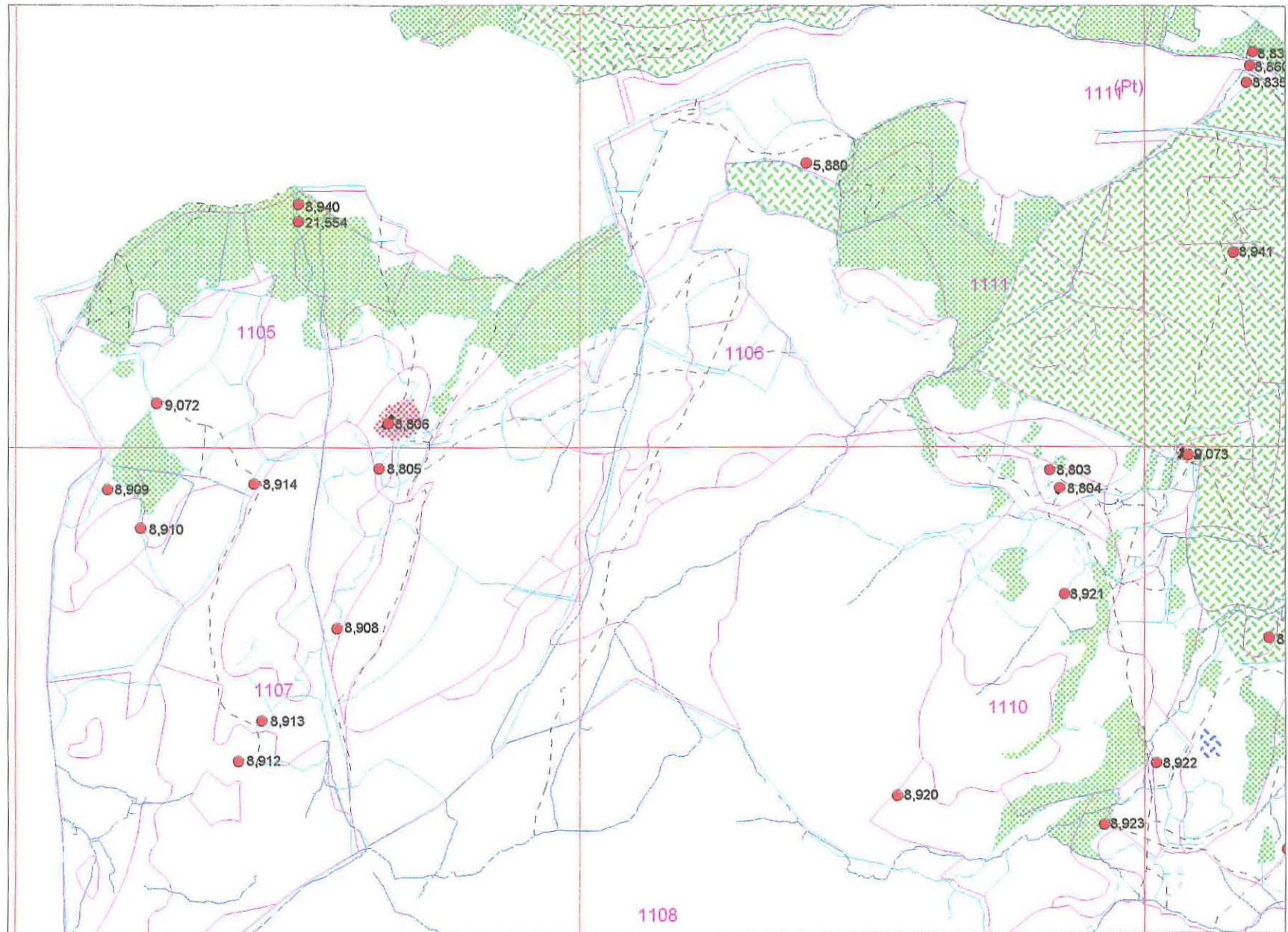
- FE stock map detail
- Boundary (OS 2nd edition 1901)
- - Trackway (OS 2nd edition 1901)
- Parish Boundary (OS 2nd edition 1901)
- - Linear Feature (OS 2nd edition 1901)
- Stream (OS 2nd edition 1901)
- 8,632 SMR1 Data point
- Deciduous Woodland (OS 2nd edition 1901)
- Conifer Woodland (OS 2nd edition 1901)
- Mixed Woodland (OS 2nd edition 1901)
- Pond (OS 2nd edition 1901)
- Bog (OS 2nd edition 1901)
- Extent of Archaeological Area
- Scheduled Ancient Monument
- Landscape
- Roofed Structure (OS 2nd edition 1901)



MAP 19

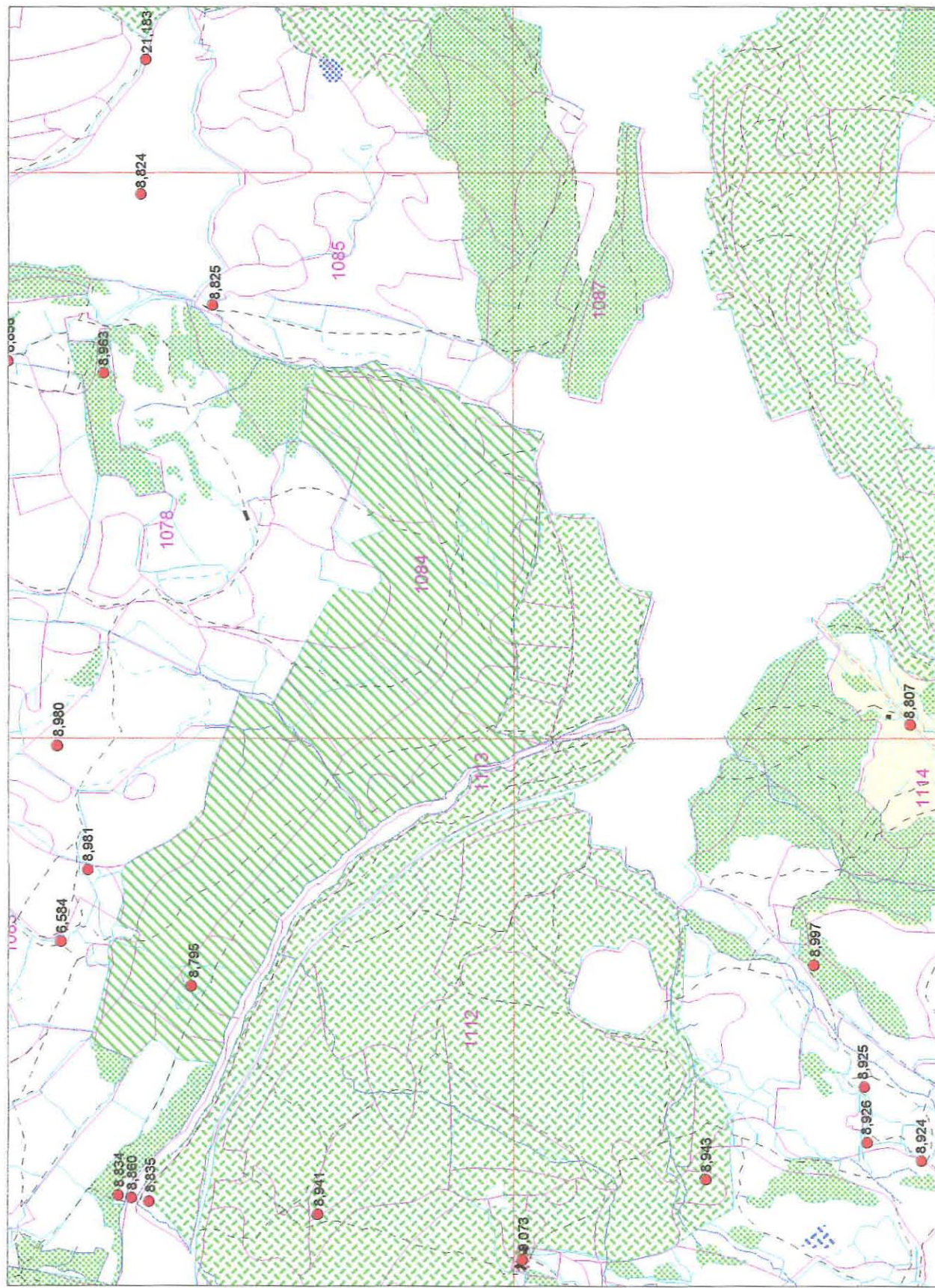
Scale 1:10000

- FE stock map detail
- Boundary (OS 2nd edition 1901)
- - - Trackway (OS 2nd edition 1901)
- Parish Boundary (OS 2nd edition 1901)
- - - Linear Feature (OS 2nd edition 1901)
- Stream (OS 2nd edition 1901)
- 8,632 SMR1 Data point
- Deciduous Woodland (OS 2nd edition 1901)
- Conifer Woodland (OS 2nd edition 1901)
- Mixed Woodland (OS 2nd edition 1901)
- Pond (OS 2nd edition 1901)
- Bog (OS 2nd edition 1901)
- Extent of Archaeological Area
- Scheduled Ancient Monument
- Landscape
- Roofed Structure (OS 2nd edition 1901)



GWYDYR

FOREST ENTERPRISE WELSH HERITAGE ASSETS PROJECT



MAP 20






Scale 1:10000

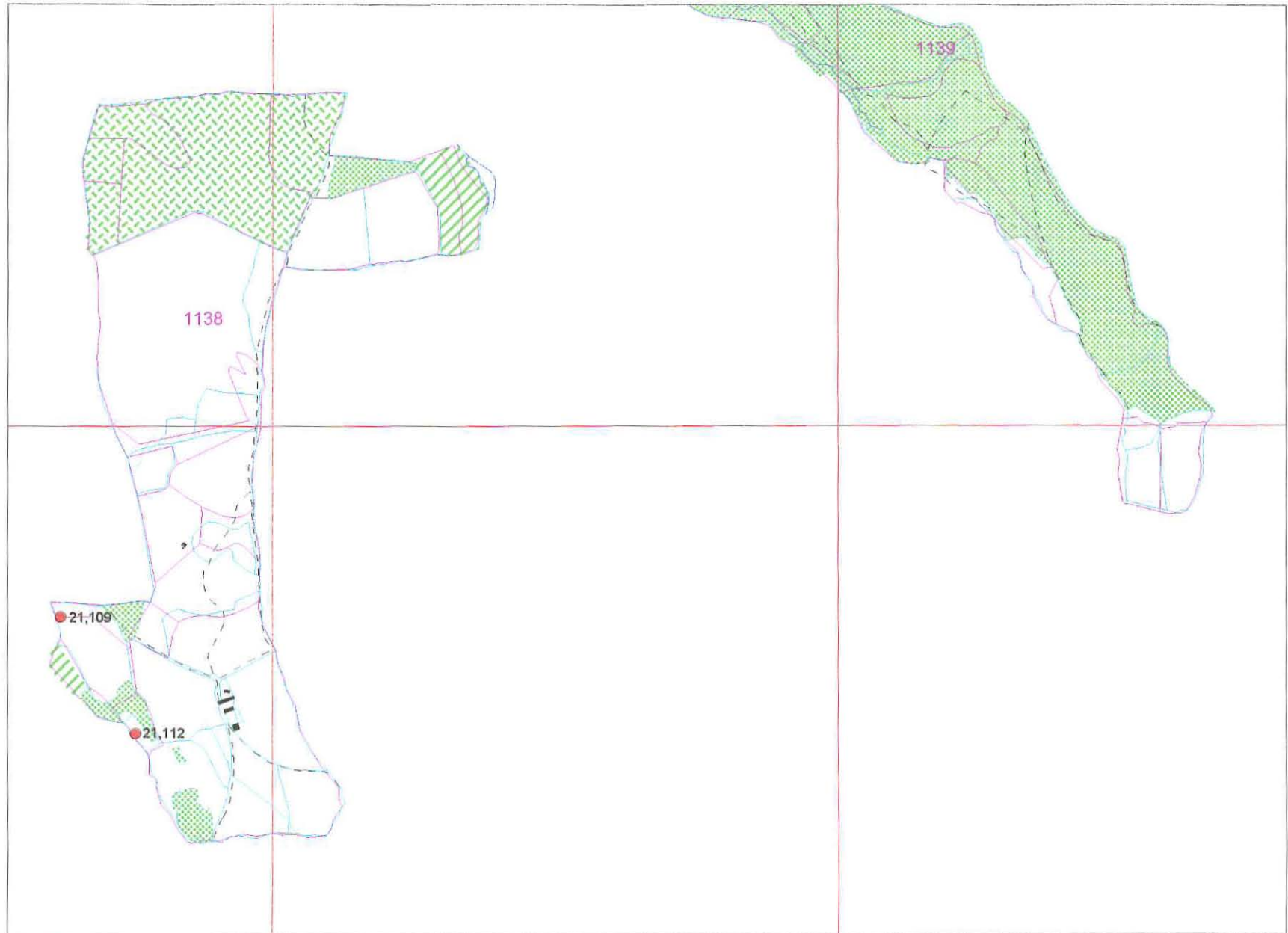
- FE stock map detail
- Boundary (OS 2nd edition 1901)
- Trackway (OS 2nd edition 1901)
- Parish Boundary (OS 2nd edition 1901)
- Linear Feature (OS 2nd edition 1901)
- Stream (OS 2nd edition 1901)
- SMR1 Data point
- Deciduous Woodland (OS 2nd edition 1901)
- Conifer Woodland (OS 2nd edition 1901)
- Mixed Woodland (OS 2nd edition 1901)
- Pond (OS 2nd edition 1901)
- Bog (OS 2nd edition 1901)
- Extent of Archaeological Area
- Scheduled Ancient Monument
- Landscape
- Roofed Structure (OS 2nd edition 1901)

MAP 21

Scale 1:10000

















- FE stock map detail
- Boundary (OS 2nd edition 1901)
- - - Trackway (OS 2nd edition 1901)
- Parish Boundary (OS 2nd edition 1901)
- - - Linear Feature (OS 2nd edition 1901)
- Stream (OS 2nd edition 1901)
- 8,632 SMR1 Data point

-  Deciduous Woodland (OS 2nd edition 1901)
-  Conifer Woodland (OS 2nd edition 1901)
-  Mixed Woodland (OS 2nd edition 1901)
-  Pond (OS 2nd edition 1901)
-  Bog (OS 2nd edition 1901)
-  Extent of Archaeological Area
-  Scheduled Ancient Monument
-  Landscape
-  Roofed Structure (OS 2nd edition 1901)



MAP 22

Scale 1:10000

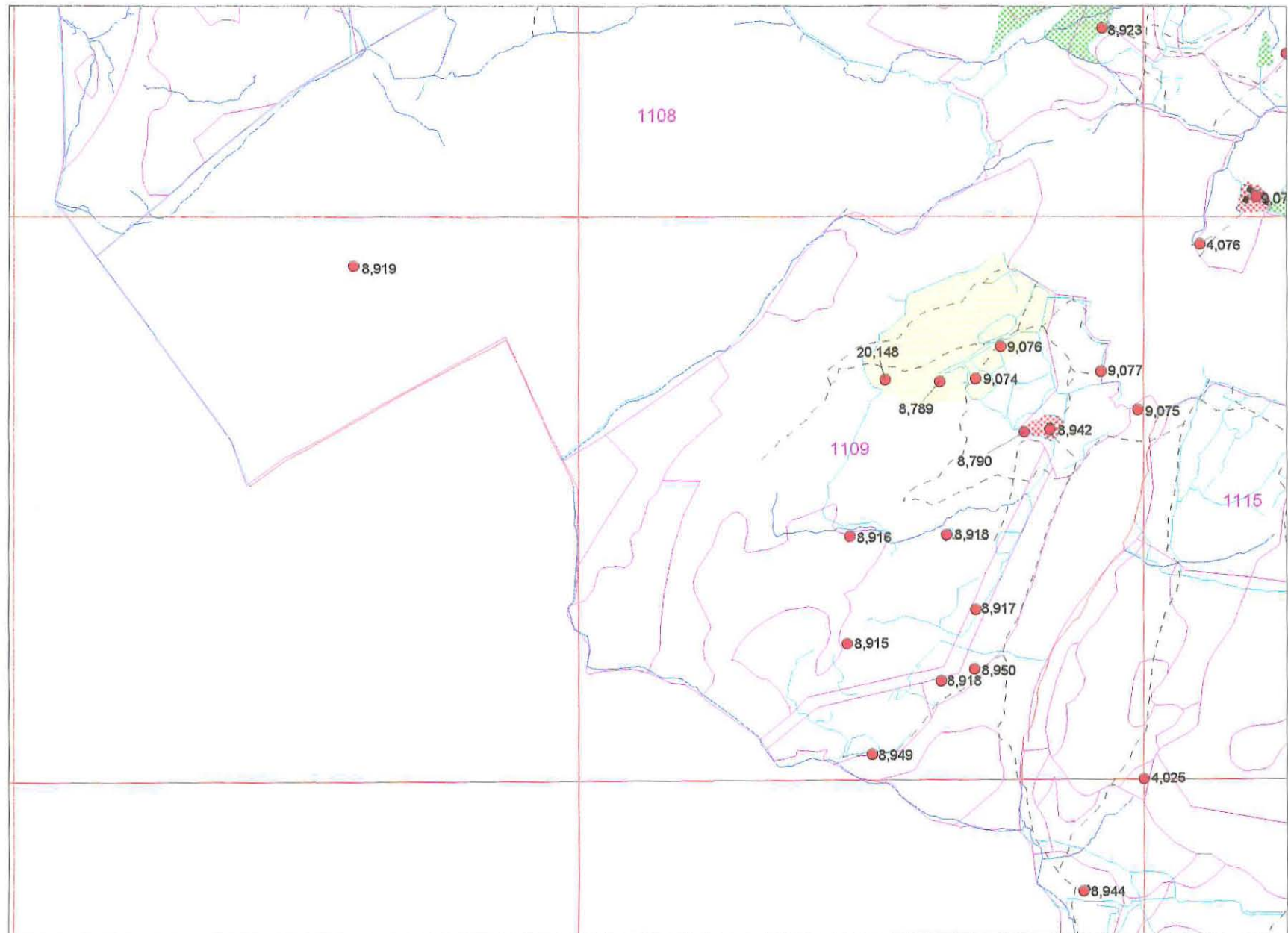
-  FE stock map detail
-  Boundary
(OS 2nd edition 1901)
-  Trackway
(OS 2nd edition 1901)
-  Parish Boundary
(OS 2nd edition 1901)
-  Linear Feature
(OS 2nd edition 1901)
-  Stream
(OS 2nd edition 1901)
-  8,632 SMR1 Data point
-  Deciduous Woodland
(OS 2nd edition 1901)
-  Conifer Woodland
(OS 2nd edition 1901)
-  Mixed Woodland
(OS 2nd edition 1901)
-  Pond
(OS 2nd edition 1901)
-  Bog
(OS 2nd edition 1901)
-  Extent of Archaeological Area
-  Scheduled Ancient Monument
-  Landscape
-  Roofed Structure
(OS 2nd edition 1901)



MAP 23

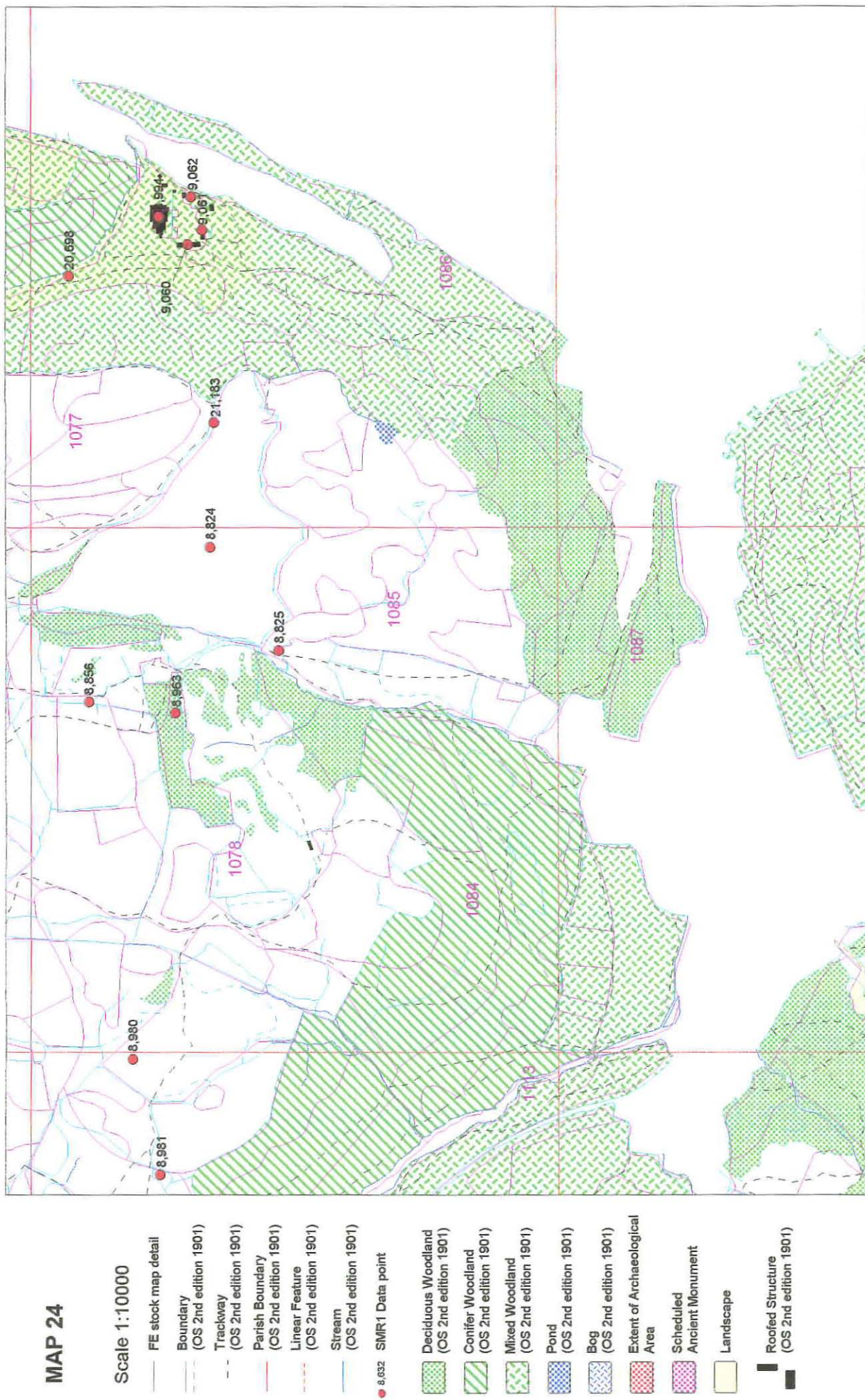
Scale 1:10000

- FE stock map detail
- Boundary (OS 2nd edition 1901)
- Trackway (OS 2nd edition 1901)
- Parish Boundary (OS 2nd edition 1901)
- Linear Feature (OS 2nd edition 1901)
- Stream (OS 2nd edition 1901)
- 8,632 SMR1 Data point
- Deciduous Woodland (OS 2nd edition 1901)
- Conifer Woodland (OS 2nd edition 1901)
- Mixed Woodland (OS 2nd edition 1901)
- Pond (OS 2nd edition 1901)
- Bog (OS 2nd edition 1901)
- Extent of Archaeological Area
- Scheduled Ancient Monument
- Landscape
- Roofed Structure (OS 2nd edition 1901)



GWYDYR

FOREST ENTERPRISE WELSH HERITAGE ASSETS PROJECT












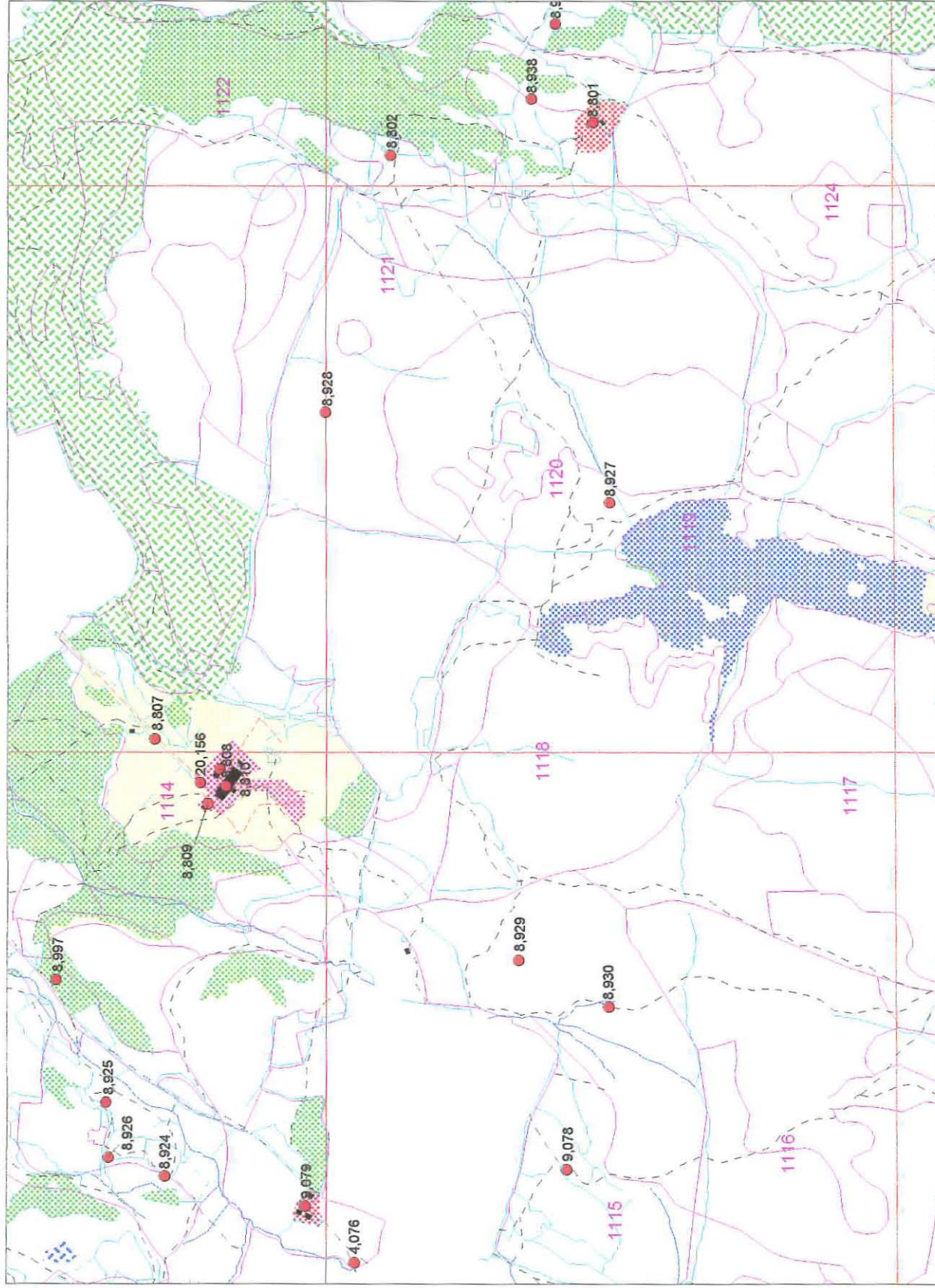
FOREST ENTERPRISE WELSH HERITAGE ASSETS PROJECT

MAP 25

Scale 1:10000

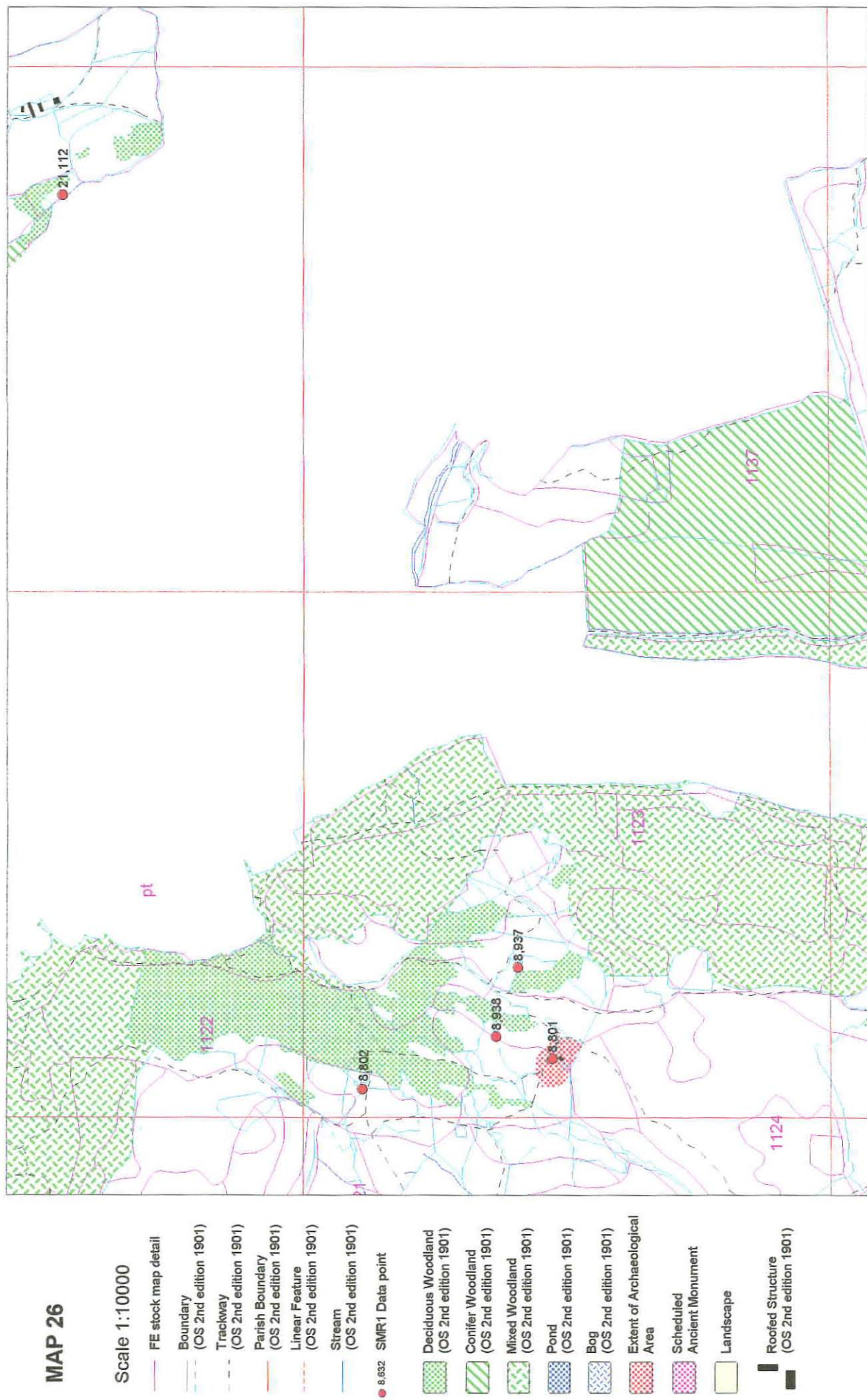
- FE stock map detail
- Boundary
(OS 2nd edition 1901)
- Trackway
(OS 2nd edition 1901)
- Parish Boundary
(OS 2nd edition 1901)
- Linear Feature
(OS 2nd edition 1901)
- Stream
(OS 2nd edition 1901)
- 8,632 SMR1 Data point

-  Deciduous Woodland (OS 2nd edition 1901)
 Conifer Woodland (OS 2nd edition 1901)
 Mixed Woodland (OS 2nd edition 1901)
 Pond (OS 2nd edition 1901)
 Bog (OS 2nd edition 1901)
 Extent of Archaeological Area
 Scheduled Ancient Monument
 Landscape
 Roofed Structure (OS 2nd edition 1901)



GWYDYR

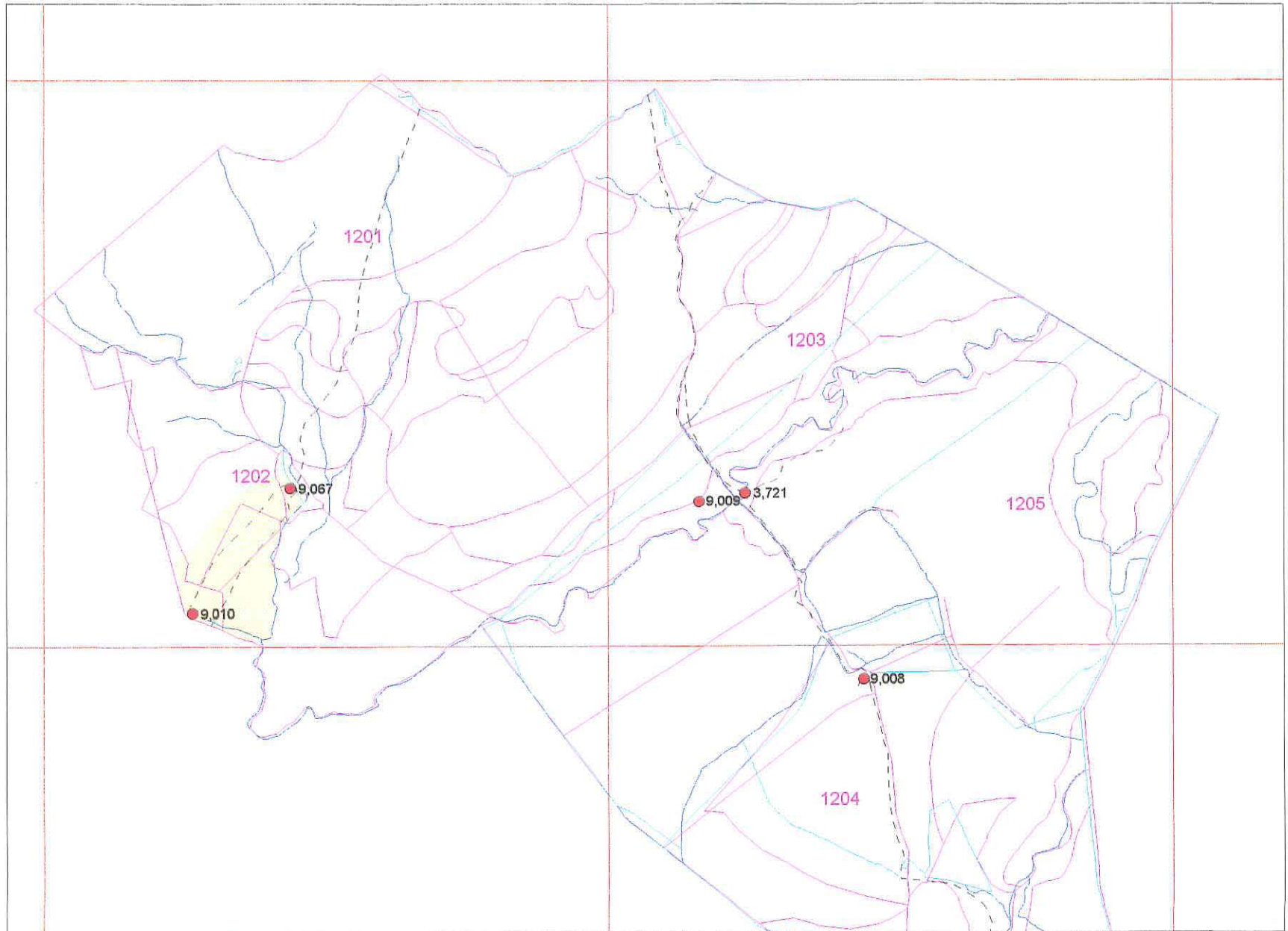
FOREST ENTERPRISE WELSH HERITAGE ASSETS PROJECT



MAP 27

Scale 1:10000

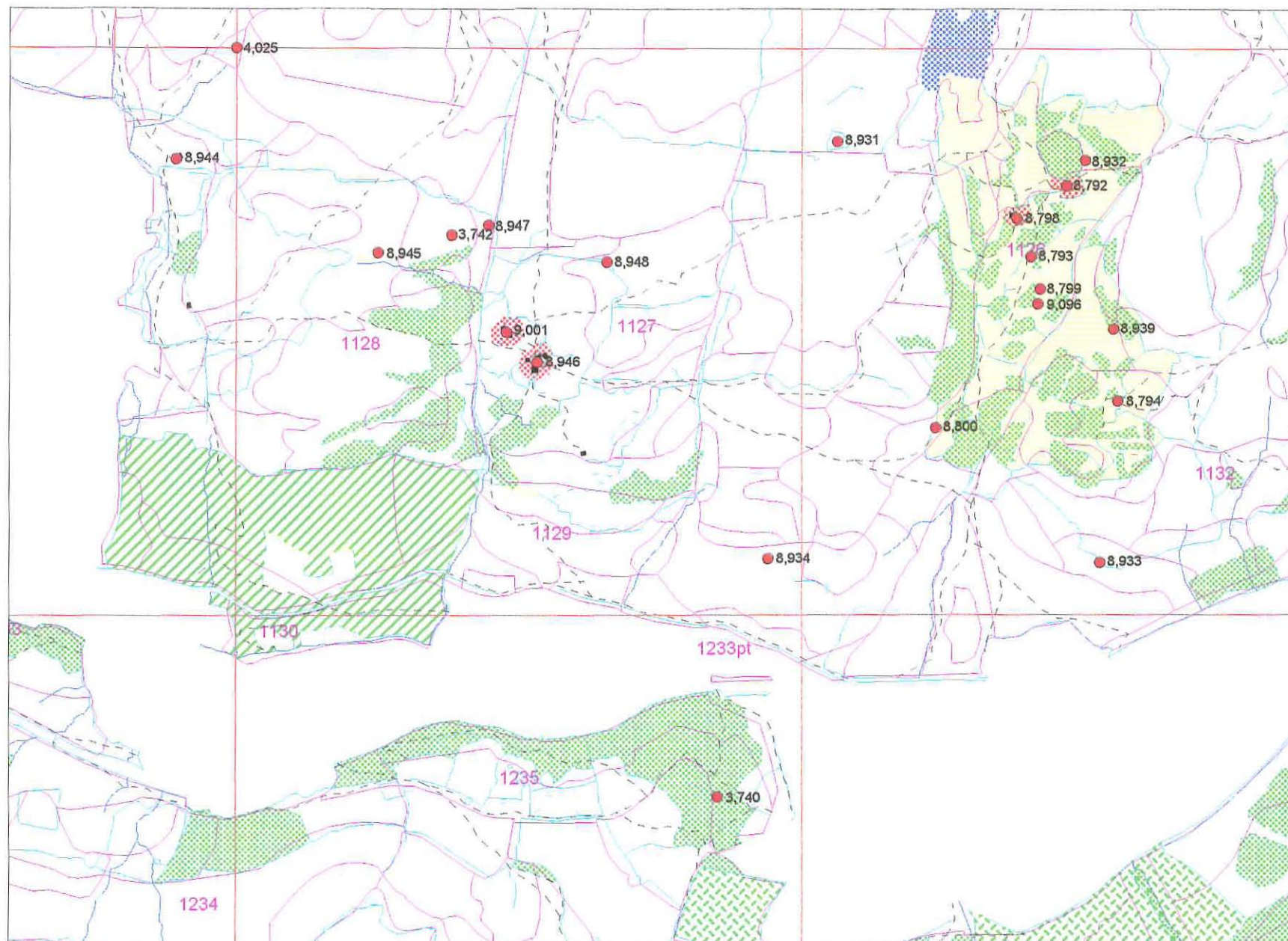
- FE stock map detail
- Boundary (OS 2nd edition 1901)
- - - Trackway (OS 2nd edition 1901)
- Parish Boundary (OS 2nd edition 1901)
- - - Linear Feature (OS 2nd edition 1901)
- Stream (OS 2nd edition 1901)
- 8,632 SMR1 Data point
- Deciduous Woodland (OS 2nd edition 1901)
- Conifer Woodland (OS 2nd edition 1901)
- Mixed Woodland (OS 2nd edition 1901)
- Pond (OS 2nd edition 1901)
- Bog (OS 2nd edition 1901)
- Extent of Archaeological Area
- Scheduled Ancient Monument
- Landscape
- Roofed Structure (OS 2nd edition 1901)



MAP 28

Scale 1:10000

- FE stock map detail
- Boundary (OS 2nd edition 1901)
- - - Trackway (OS 2nd edition 1901)
- - - Parish Boundary (OS 2nd edition 1901)
- - - Linear Feature (OS 2nd edition 1901)
- Stream (OS 2nd edition 1901)
- 8,632 SMR1 Data point
- Deciduous Woodland (OS 2nd edition 1901)
- Conifer Woodland (OS 2nd edition 1901)
- Mixed Woodland (OS 2nd edition 1901)
- Pond (OS 2nd edition 1901)
- Bog (OS 2nd edition 1901)
- Extent of Archaeological Area
- Scheduled Ancient Monument
- Landscape
- Roofed Structure (OS 2nd edition 1901)



MAP 29

Scale 1:10000

- FE stock map detail
- Boundary (OS 2nd edition 1901)
- - Trackway (OS 2nd edition 1901)
- - Parish Boundary (OS 2nd edition 1901)
- - Linear Feature (OS 2nd edition 1901)
- Stream (OS 2nd edition 1901)

● 8,832 SMR1 Data point

Deciduous Woodland (OS 2nd edition 1901)

Conifer Woodland (OS 2nd edition 1901)

Mixed Woodland (OS 2nd edition 1901)

Pond (OS 2nd edition 1901)

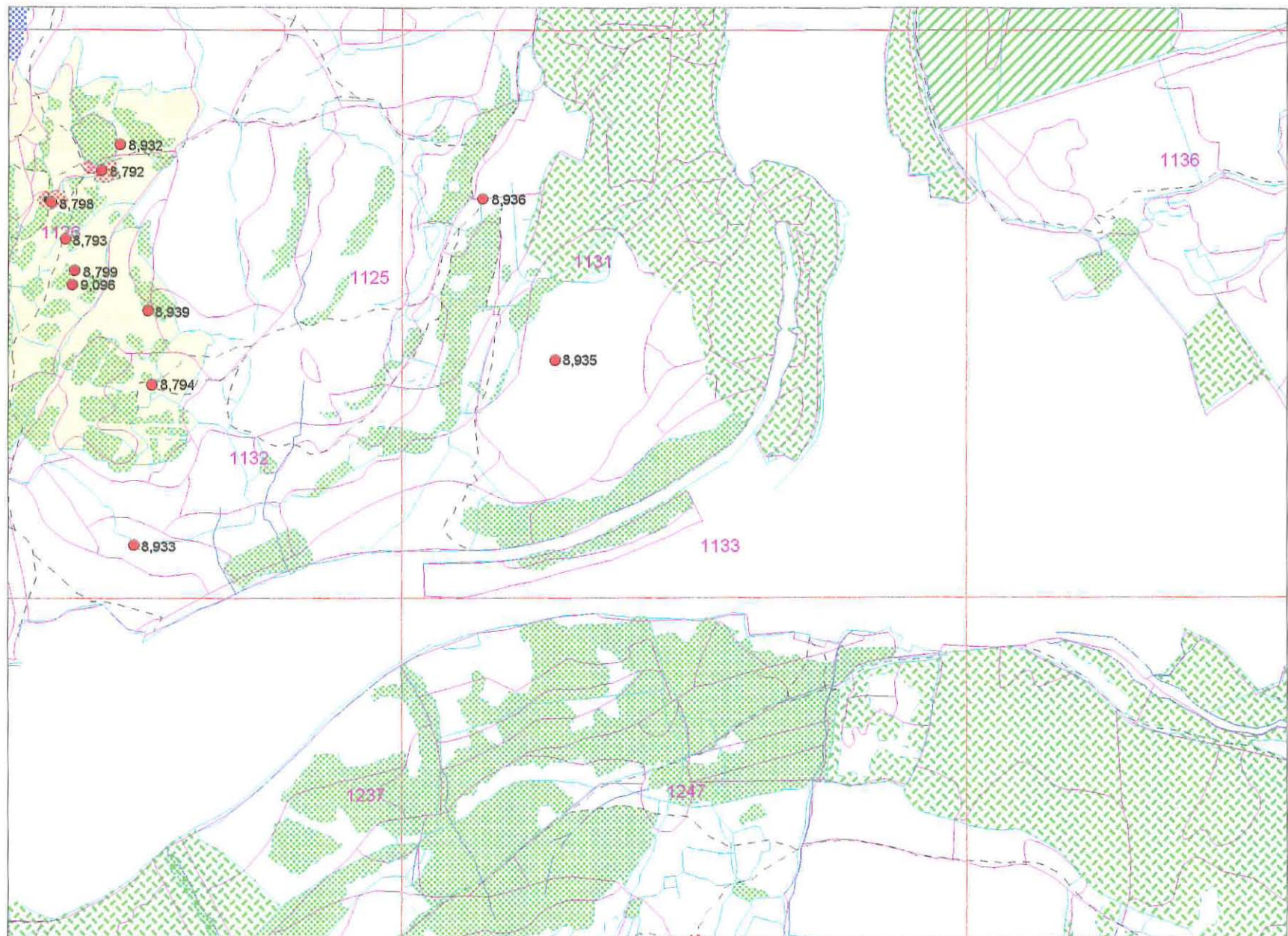
Bog (OS 2nd edition 1901)

Extent of Archaeological Area

Scheduled Ancient Monument

Landscape

Roofed Structure (OS 2nd edition 1901)



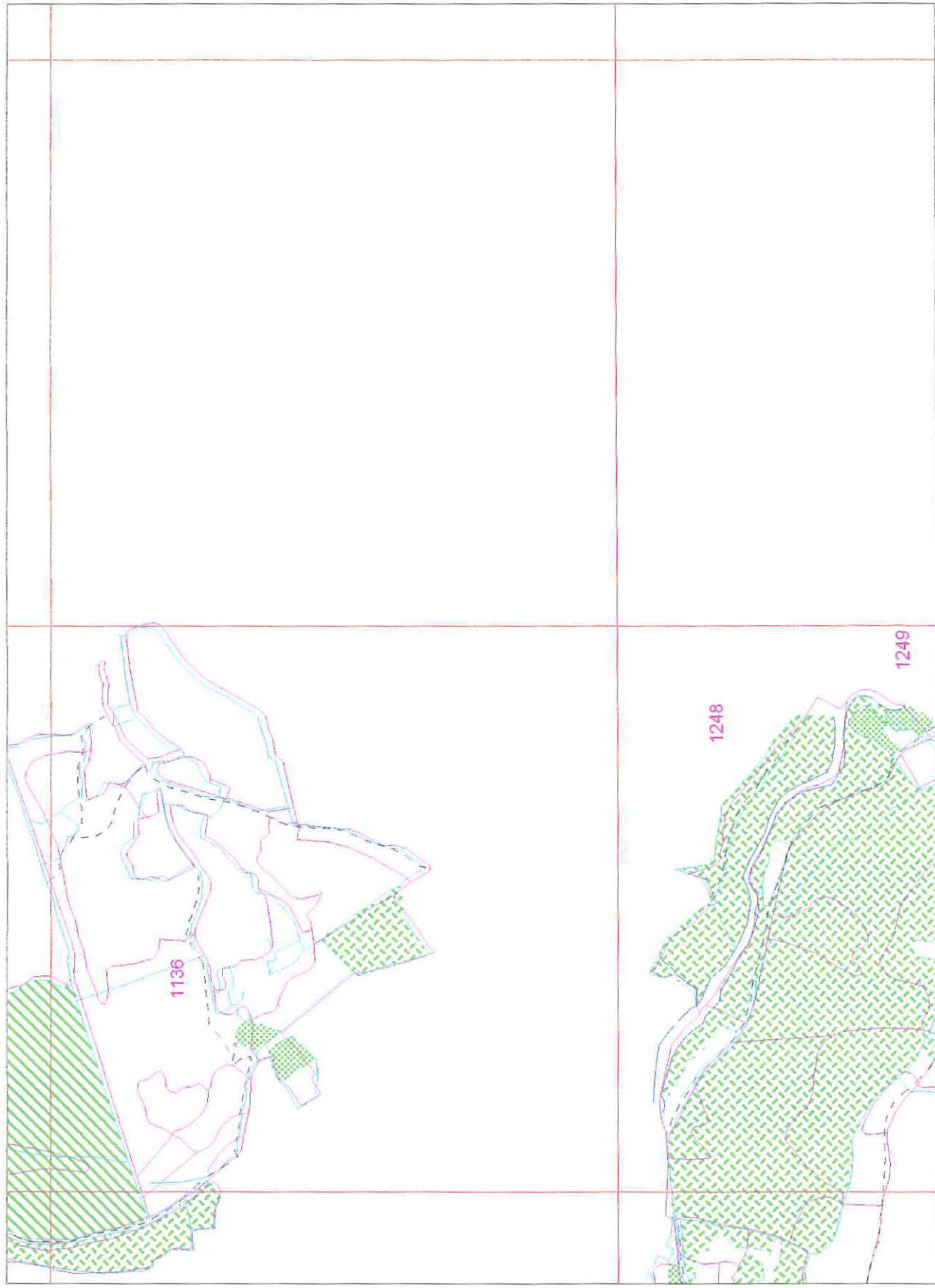
GWYDYR

FOREST ENTERPRISE WELSH HERITAGE ASSETS PROJECT

MAP 30

Scale 1:10000

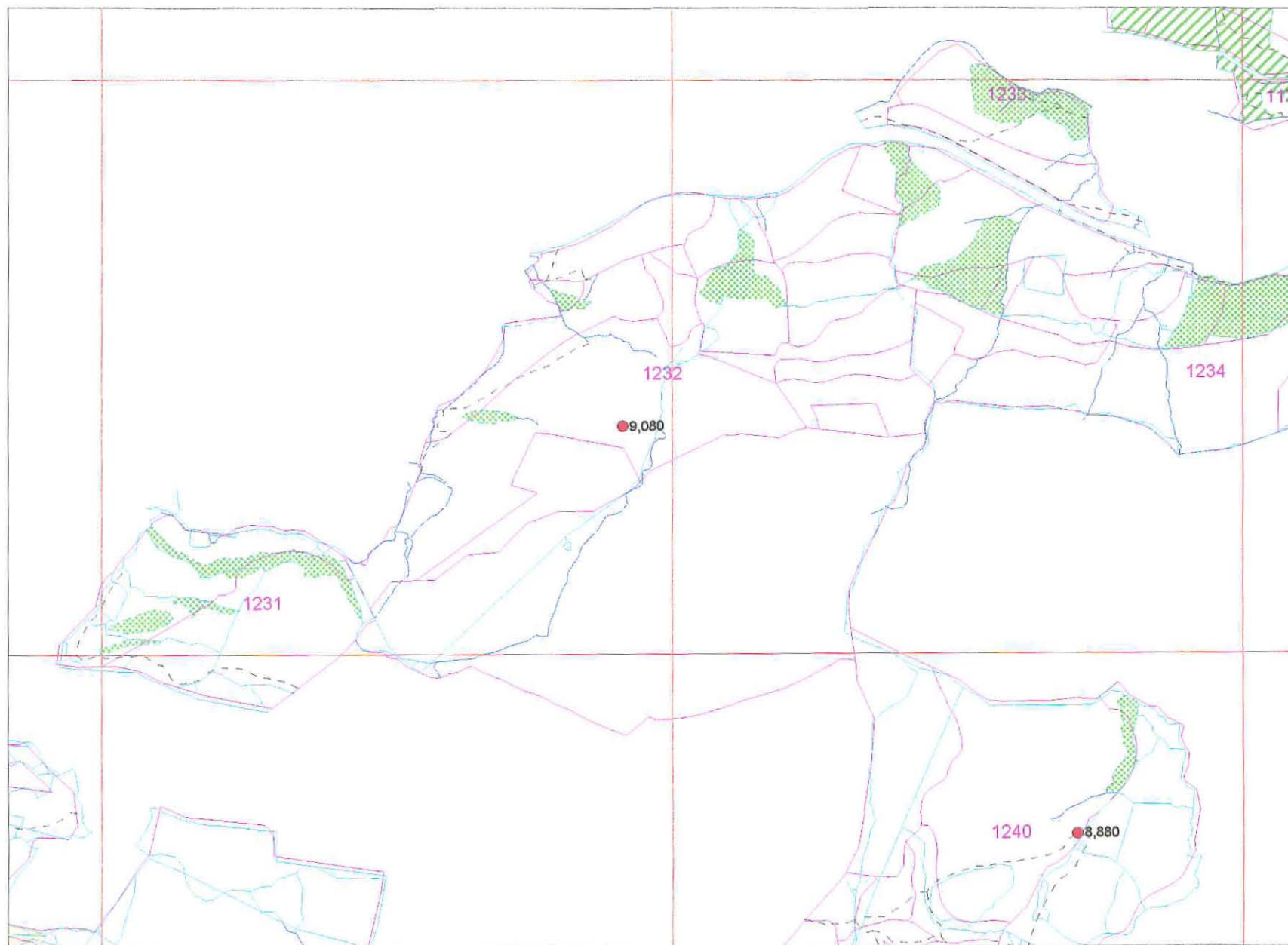
- FE stock map detail
- Boundary (OS 2nd edition 1901)
- Trackway (OS 2nd edition 1901)
- Parish Boundary (OS 2nd edition 1901)
- Linear Feature (OS 2nd edition 1901)
- Stream (OS 2nd edition 1901)
- 8.632 SMR1 Data point
- Deciduous Woodland (OS 2nd edition 1901)
- Conifer Woodland (OS 2nd edition 1901)
- Mixed Woodland (OS 2nd edition 1901)
- Pond (OS 2nd edition 1901)
- Bog (OS 2nd edition 1901)
- Extent of Archaeological Area
- Scheduled Ancient Monument
- Landscape
- Roofed Structure (OS 2nd edition 1901)



MAP 31

Scale 1:10000

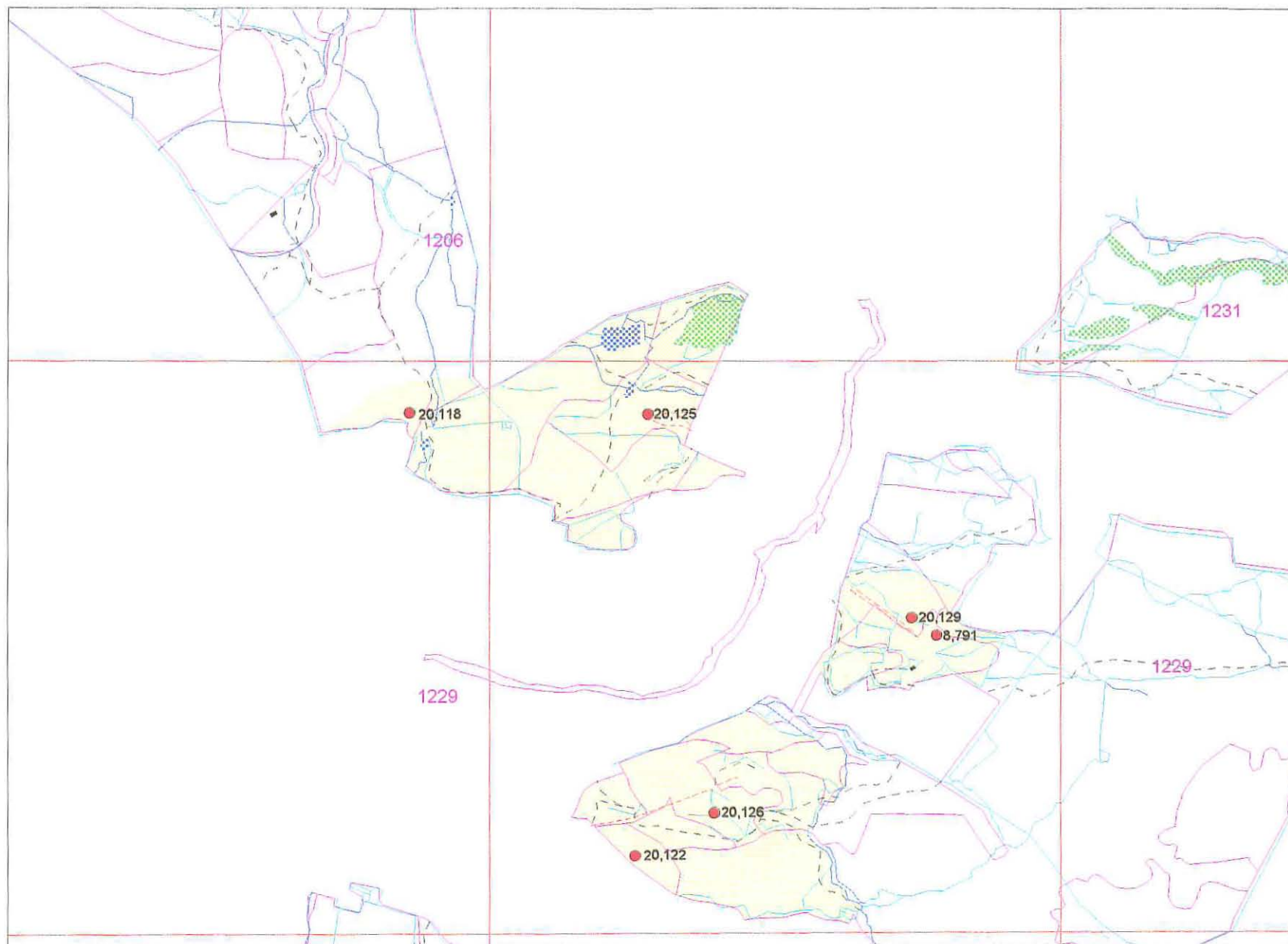
- FE stock map detail
- Boundary
(OS 2nd edition 1901)
- Trackway
(OS 2nd edition 1901)
- Parish Boundary
(OS 2nd edition 1901)
- Linear Feature
(OS 2nd edition 1901)
- Stream
(OS 2nd edition 1901)
- 8,632 SMR1 Data point
- Deciduous Woodland
(OS 2nd edition 1901)
- Conifer Woodland
(OS 2nd edition 1901)
- Mixed Woodland
(OS 2nd edition 1901)
- Pond
(OS 2nd edition 1901)
- Bog
(OS 2nd edition 1901)
- Extent of Archaeological
Area
- Scheduled
Ancient Monument
- Landscape
- Roofed Structure
(OS 2nd edition 1901)



MAP 32










Scale 1:10000

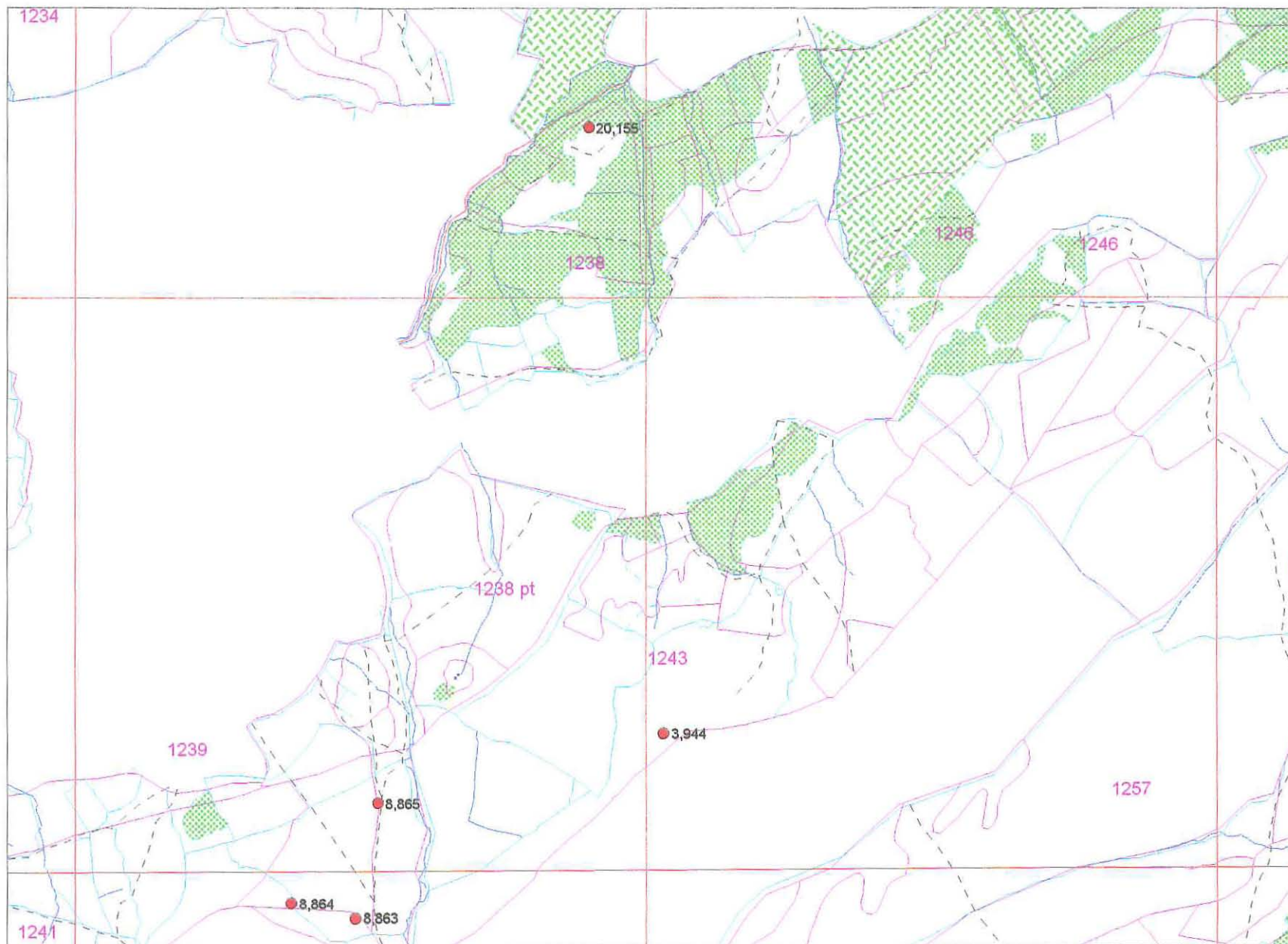
- FE stock map detail
- Boundary (OS 2nd edition 1901)
- - - Trackway (OS 2nd edition 1901)
- Parish Boundary (OS 2nd edition 1901)
- - - Linear Feature (OS 2nd edition 1901)
- Stream (OS 2nd edition 1901)
- 8,632 SMR1 Data point
- Deciduous Woodland (OS 2nd edition 1901)
- Conifer Woodland (OS 2nd edition 1901)
- Mixed Woodland (OS 2nd edition 1901)
- Pond (OS 2nd edition 1901)
- Bog (OS 2nd edition 1901)
- Extent of Archaeological Area
- Scheduled Ancient Monument
- Landscape
- Roofed Structure (OS 2nd edition 1901)



MAP 33

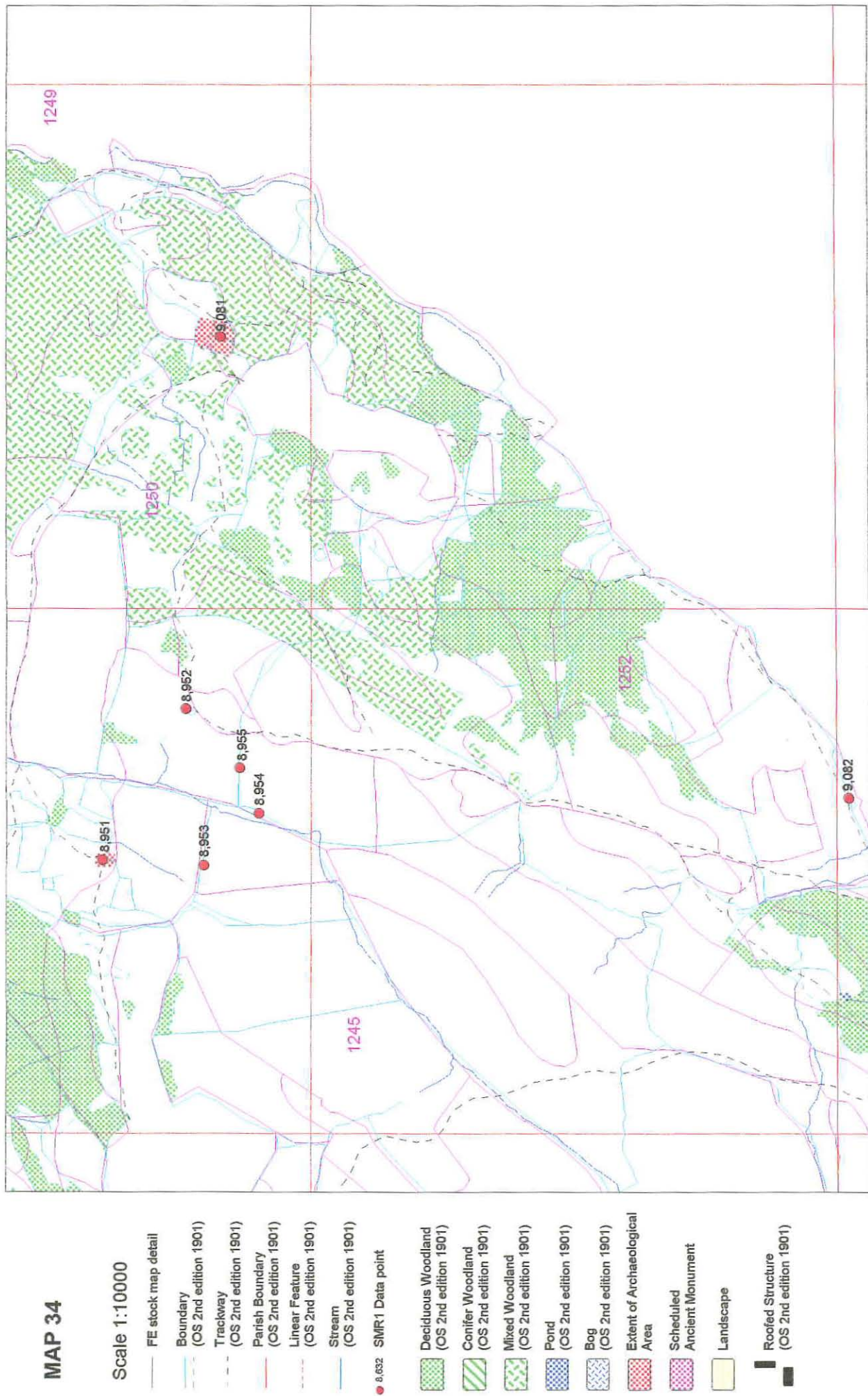
Scale 1:10000

- FE stock map detail
- Boundary (OS 2nd edition 1901)
- - - Trackway (OS 2nd edition 1901)
- Parish Boundary (OS 2nd edition 1901)
- - - Linear Feature (OS 2nd edition 1901)
- Stream (OS 2nd edition 1901)
- 8,632 SMR1 Data point
-  Deciduous Woodland (OS 2nd edition 1901)
-  Conifer Woodland (OS 2nd edition 1901)
-  Mixed Woodland (OS 2nd edition 1901)
-  Pond (OS 2nd edition 1901)
-  Bog (OS 2nd edition 1901)
-  Extent of Archaeological Area
-  Scheduled Ancient Monument
-  Landscape
-  Roofed Structure (OS 2nd edition 1901)



GWYDYR

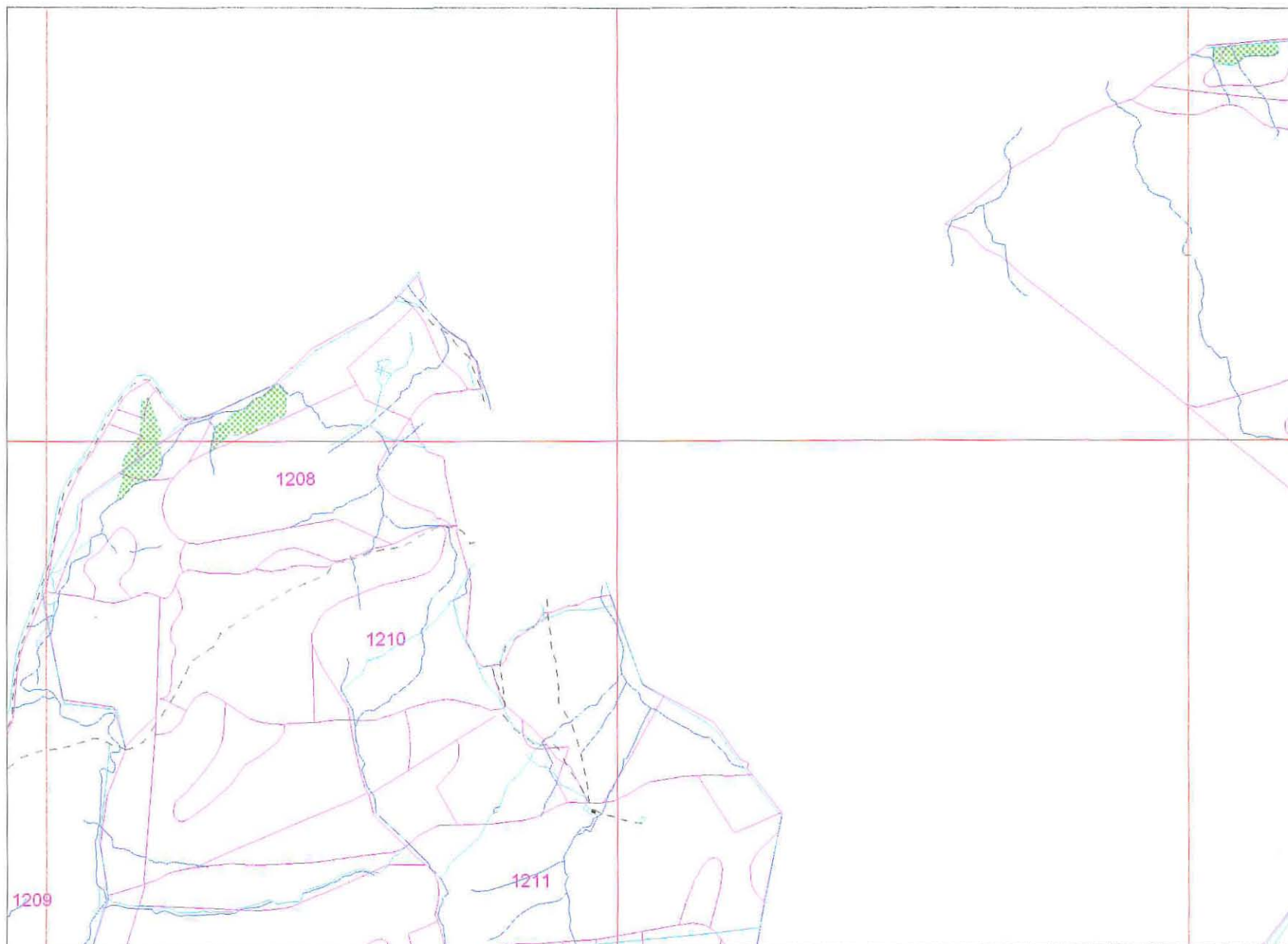
FOREST ENTERPRISE WELSH HERITAGE ASSETS PROJECT



MAP 35

Scale 1:10000

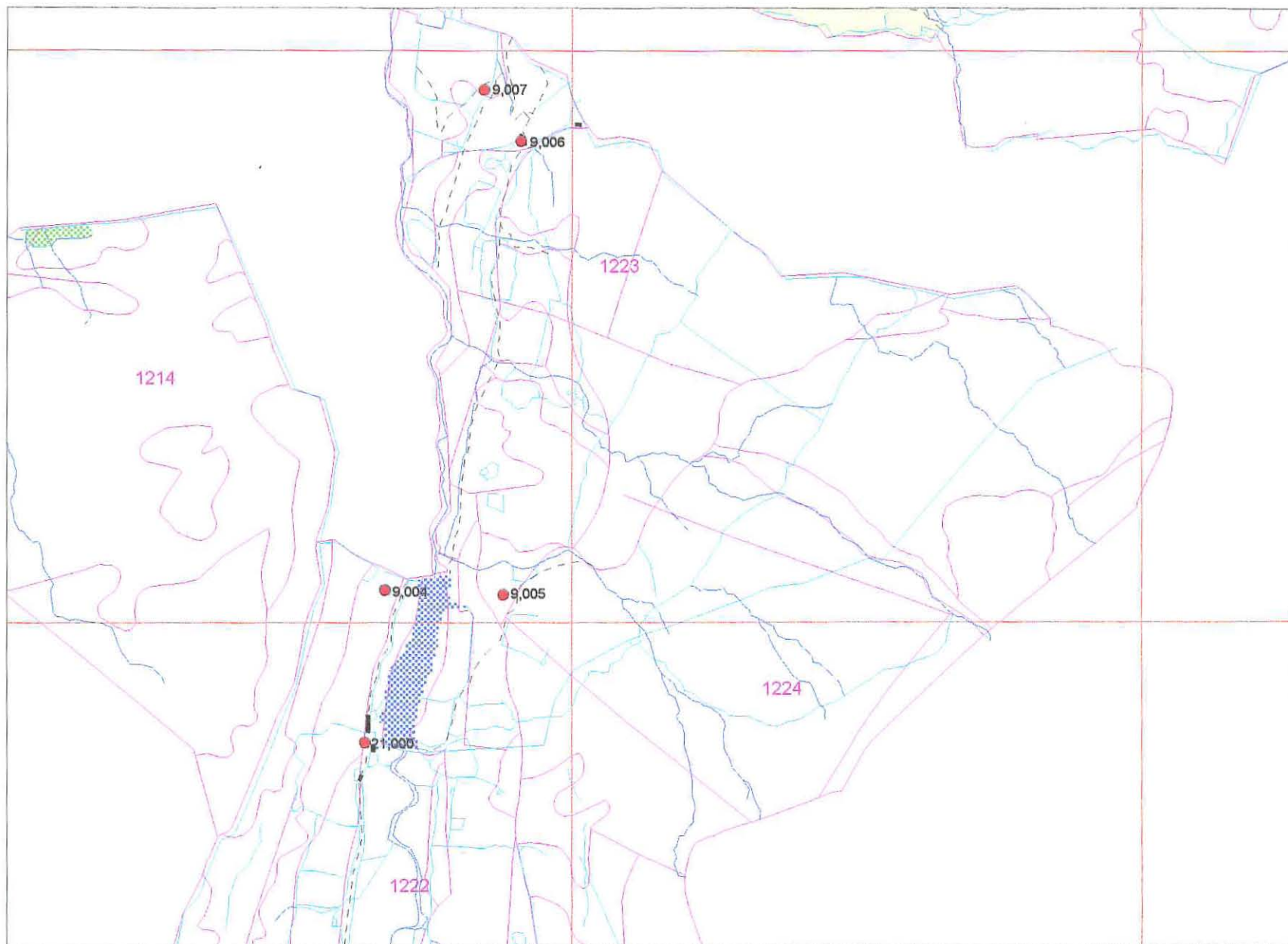
- FE stock map detail
- Boundary
(OS 2nd edition 1901)
- Trackway
(OS 2nd edition 1901)
- Parish Boundary
(OS 2nd edition 1901)
- Linear Feature
(OS 2nd edition 1901)
- Stream
(OS 2nd edition 1901)
- 8,632 SMR1 Data point
- Deciduous Woodland
(OS 2nd edition 1901)
- Conifer Woodland
(OS 2nd edition 1901)
- Mixed Woodland
(OS 2nd edition 1901)
- Pond
(OS 2nd edition 1901)
- Bog
(OS 2nd edition 1901)
- Extent of Archaeological Area
- Scheduled Ancient Monument
- Landscape
- Roofed Structure
(OS 2nd edition 1901)



MAP 36

















Scale 1:10000

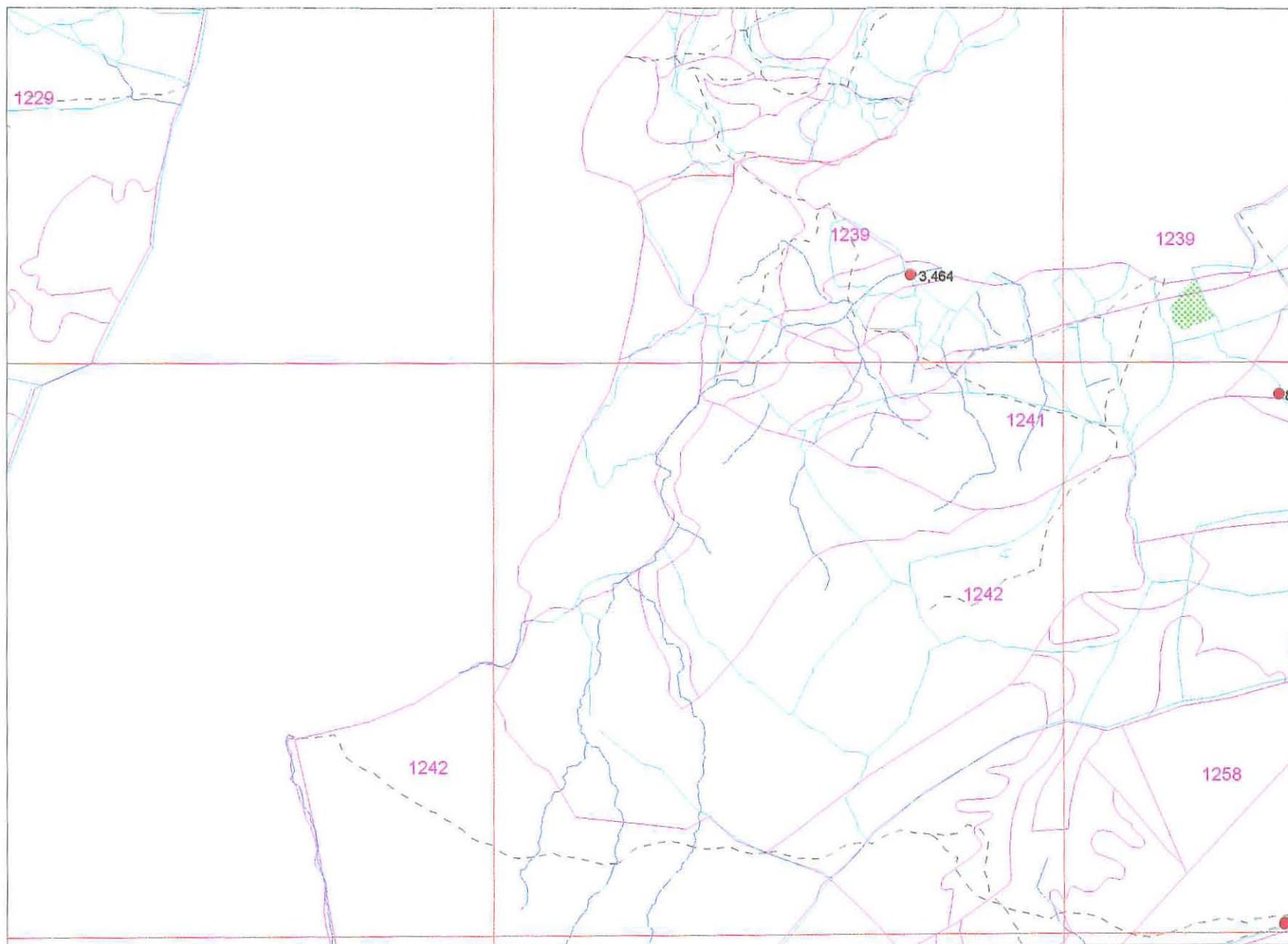
- FE stock map detail
- Boundary (OS 2nd edition 1901)
- - - Trackway (OS 2nd edition 1901)
- Parish Boundary (OS 2nd edition 1901)
- - - Linear Feature (OS 2nd edition 1901)
- Stream (OS 2nd edition 1901)
- 8,632 SMR1 Data point
- Deciduous Woodland (OS 2nd edition 1901)
- Conifer Woodland (OS 2nd edition 1901)
- Mixed Woodland (OS 2nd edition 1901)
- Pond (OS 2nd edition 1901)
- Bog (OS 2nd edition 1901)
- Extent of Archaeological Area
- Scheduled Ancient Monument
- Landscape
- Roofed Structure (OS 2nd edition 1901)



MAP 37

Scale 1:10000

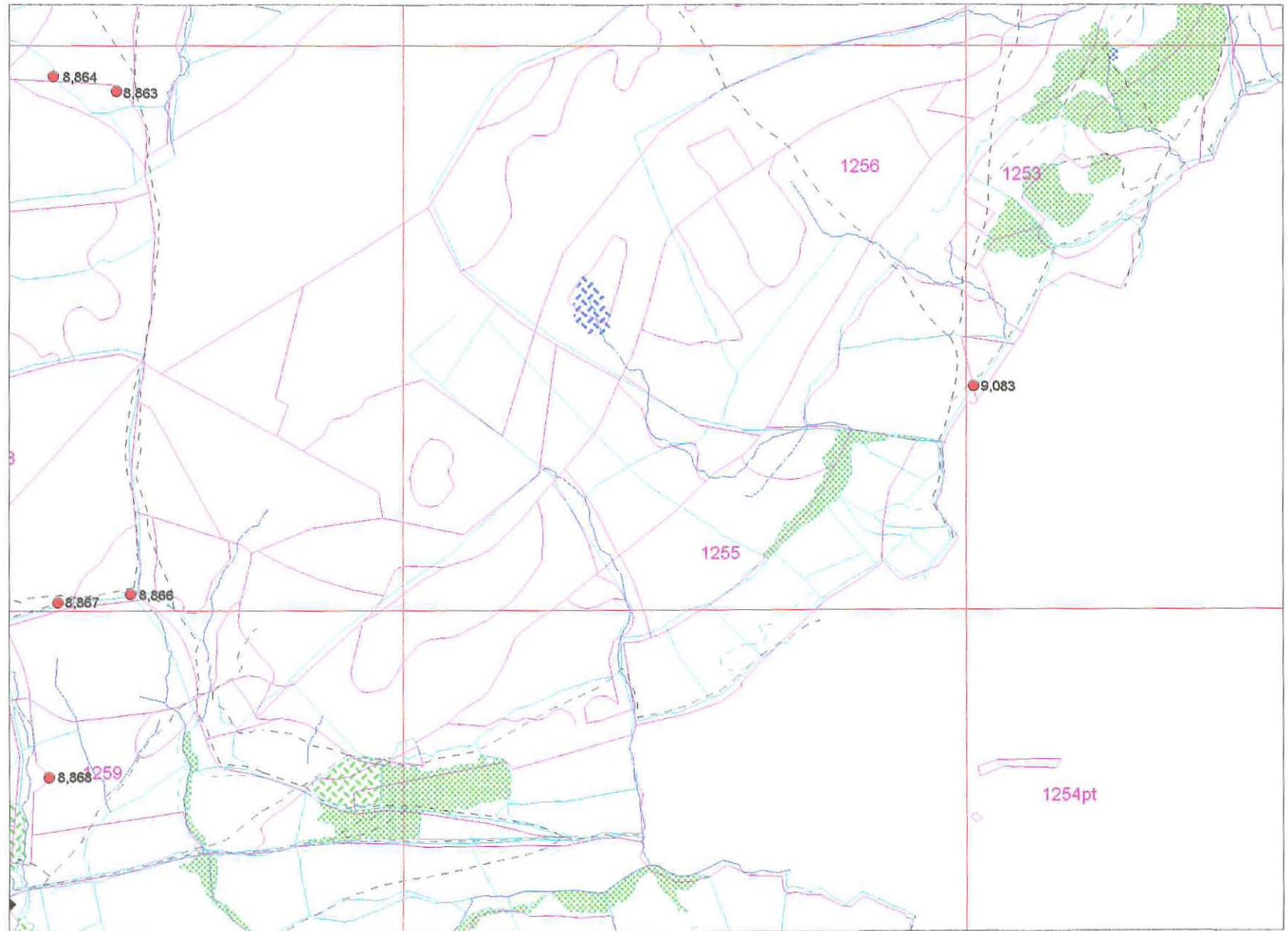
-  FE stock map detail
-  Boundary (OS 2nd edition 1901)
-  Trackway (OS 2nd edition 1901)
-  Parish Boundary (OS 2nd edition 1901)
-  Linear Feature (OS 2nd edition 1901)
-  Stream (OS 2nd edition 1901)
-  8,632 SMR1 Data point
-  Deciduous Woodland (OS 2nd edition 1901)
-  Conifer Woodland (OS 2nd edition 1901)
-  Mixed Woodland (OS 2nd edition 1901)
-  Pond (OS 2nd edition 1901)
-  Bog (OS 2nd edition 1901)
-  Extent of Archaeological Area
-  Scheduled Ancient Monument
-  Landscape
-  Roofed Structure (OS 2nd edition 1901)



MAP 38

Scale 1:10000

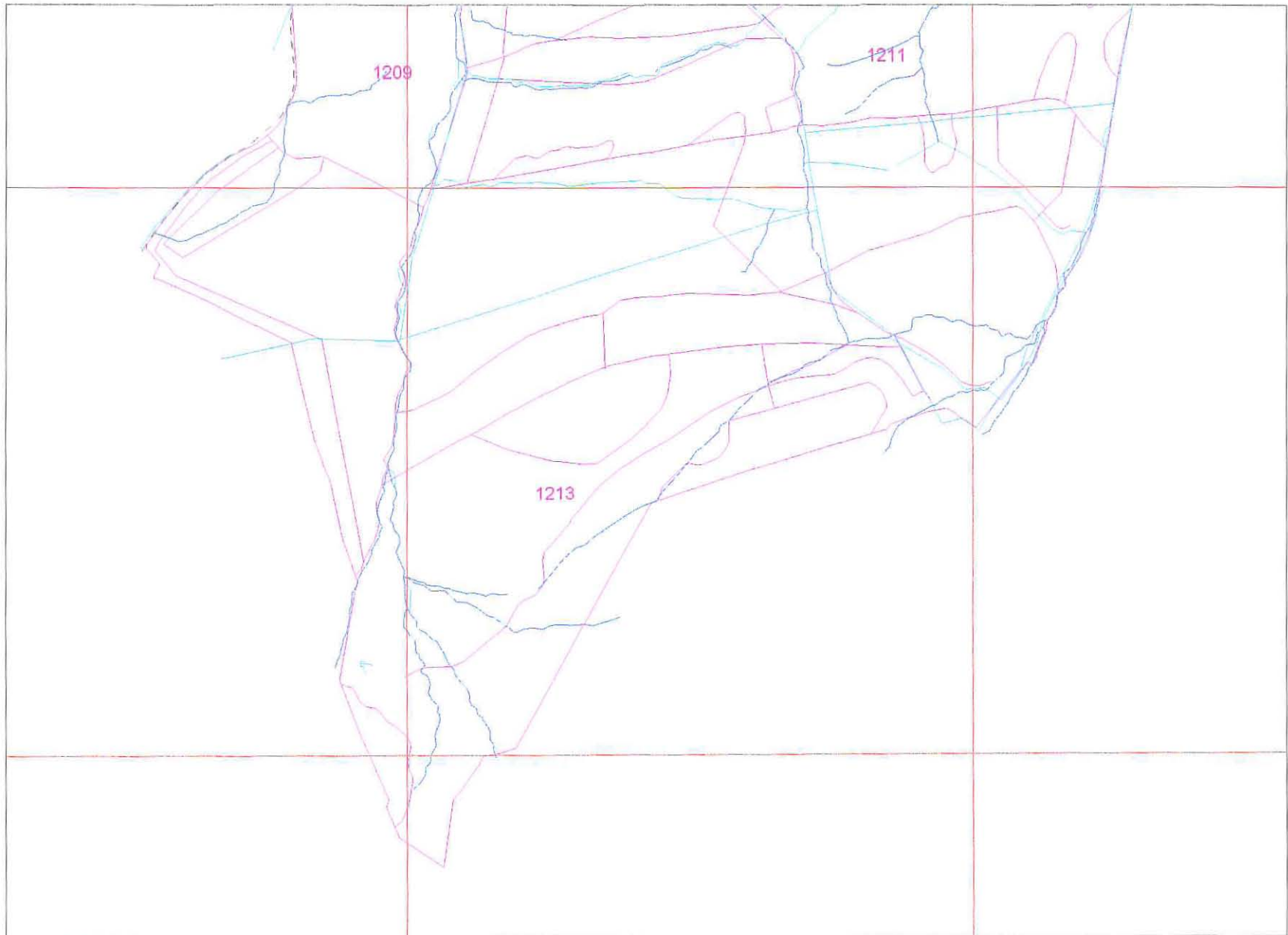
- FE stock map detail
- Boundary (OS 2nd edition 1901)
- - - Trackway (OS 2nd edition 1901)
- Parish Boundary (OS 2nd edition 1901)
- - - Linear Feature (OS 2nd edition 1901)
- Stream (OS 2nd edition 1901)
- 8,632 SMR1 Data point
- Deciduous Woodland (OS 2nd edition 1901)
- Conifer Woodland (OS 2nd edition 1901)
- Mixed Woodland (OS 2nd edition 1901)
- Pond (OS 2nd edition 1901)
- Bog (OS 2nd edition 1901)
- Extent of Archaeological Area
- Scheduled Ancient Monument
- Landscape
- Roofed Structure (OS 2nd edition 1901)



MAP 39

Scale 1:10000

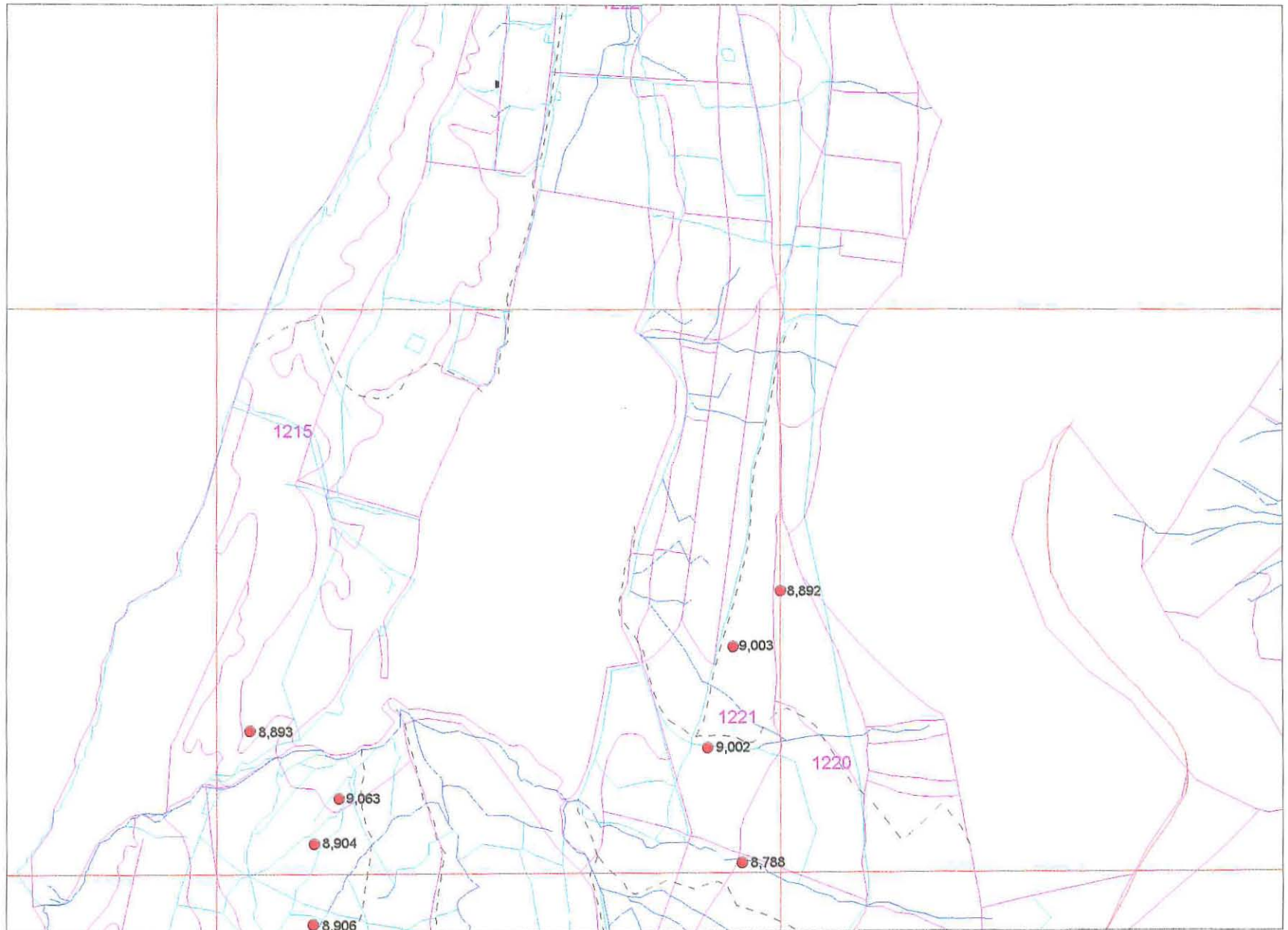
- FE stock map detail
- Boundary
(OS 2nd edition 1901)
- Trackway
(OS 2nd edition 1901)
- Parish Boundary
(OS 2nd edition 1901)
- Linear Feature
(OS 2nd edition 1901)
- Stream
(OS 2nd edition 1901)
- 8,632 SMR1 Data point
- Deciduous Woodland
(OS 2nd edition 1901)
- Conifer Woodland
(OS 2nd edition 1901)
- Mixed Woodland
(OS 2nd edition 1901)
- Pond
(OS 2nd edition 1901)
- Bog
(OS 2nd edition 1901)
- Extent of Archaeological Area
- Scheduled Ancient Monument
- Landscape
- Roofed Structure
(OS 2nd edition 1901)



MAP 40

Scale 1:10000

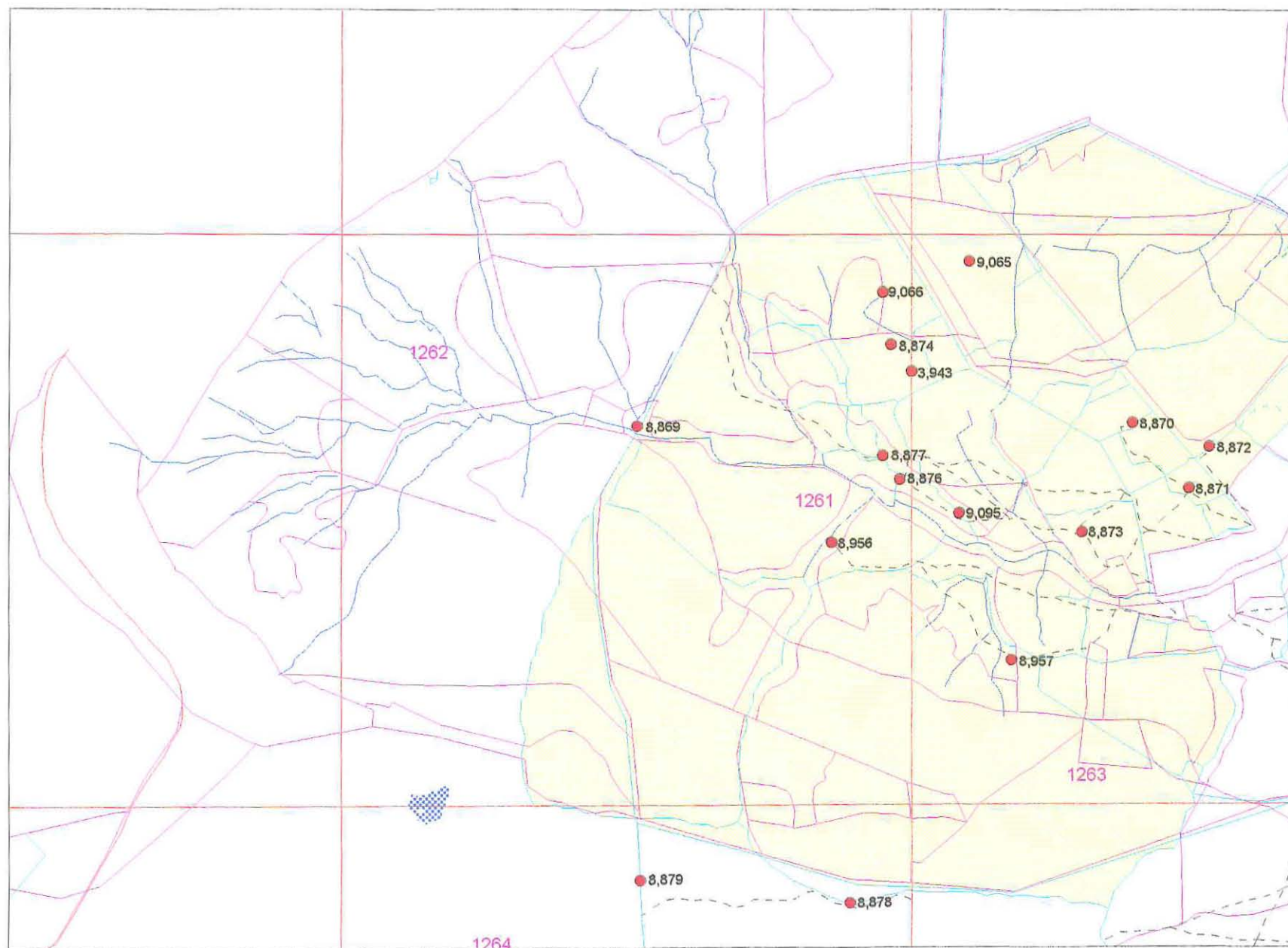
- FE stock map detail
- Boundary
(OS 2nd edition 1901)
- - - Trackway
(OS 2nd edition 1901)
- Parish Boundary
(OS 2nd edition 1901)
- - - Linear Feature
(OS 2nd edition 1901)
- Stream
(OS 2nd edition 1901)
- 8,632 SMR1 Data point
- Deciduous Woodland
(OS 2nd edition 1901)
- Conifer Woodland
(OS 2nd edition 1901)
- Mixed Woodland
(OS 2nd edition 1901)
- Pond
(OS 2nd edition 1901)
- Bog
(OS 2nd edition 1901)
- Extent of Archaeological Area
- Scheduled Ancient Monument
- Landscape
- Roofed Structure
(OS 2nd edition 1901)



MAP 41

Scale 1:10000

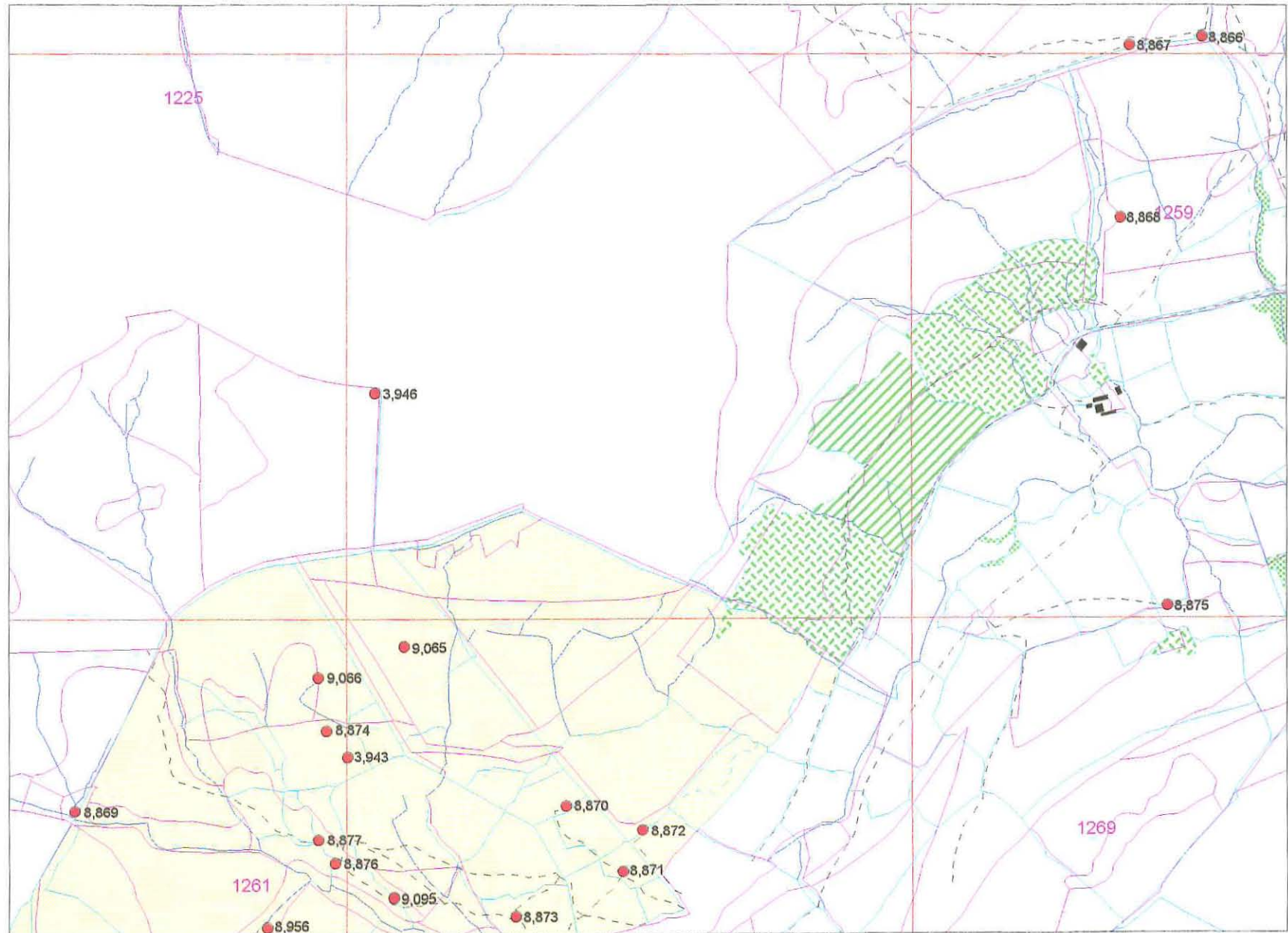
- FE stock map detail
- Boundary (OS 2nd edition 1901)
- - - Trackway (OS 2nd edition 1901)
- Parish Boundary (OS 2nd edition 1901)
- - - Linear Feature (OS 2nd edition 1901)
- Stream (OS 2nd edition 1901)
- 8,632 SMR1 Data point
- Deciduous Woodland (OS 2nd edition 1901)
- Conifer Woodland (OS 2nd edition 1901)
- Mixed Woodland (OS 2nd edition 1901)
- Pond (OS 2nd edition 1901)
- Bog (OS 2nd edition 1901)
- Extent of Archaeological Area
- Scheduled Ancient Monument
- Landscape
- Roofed Structure (OS 2nd edition 1901)



MAP 42

Scale 1:10000

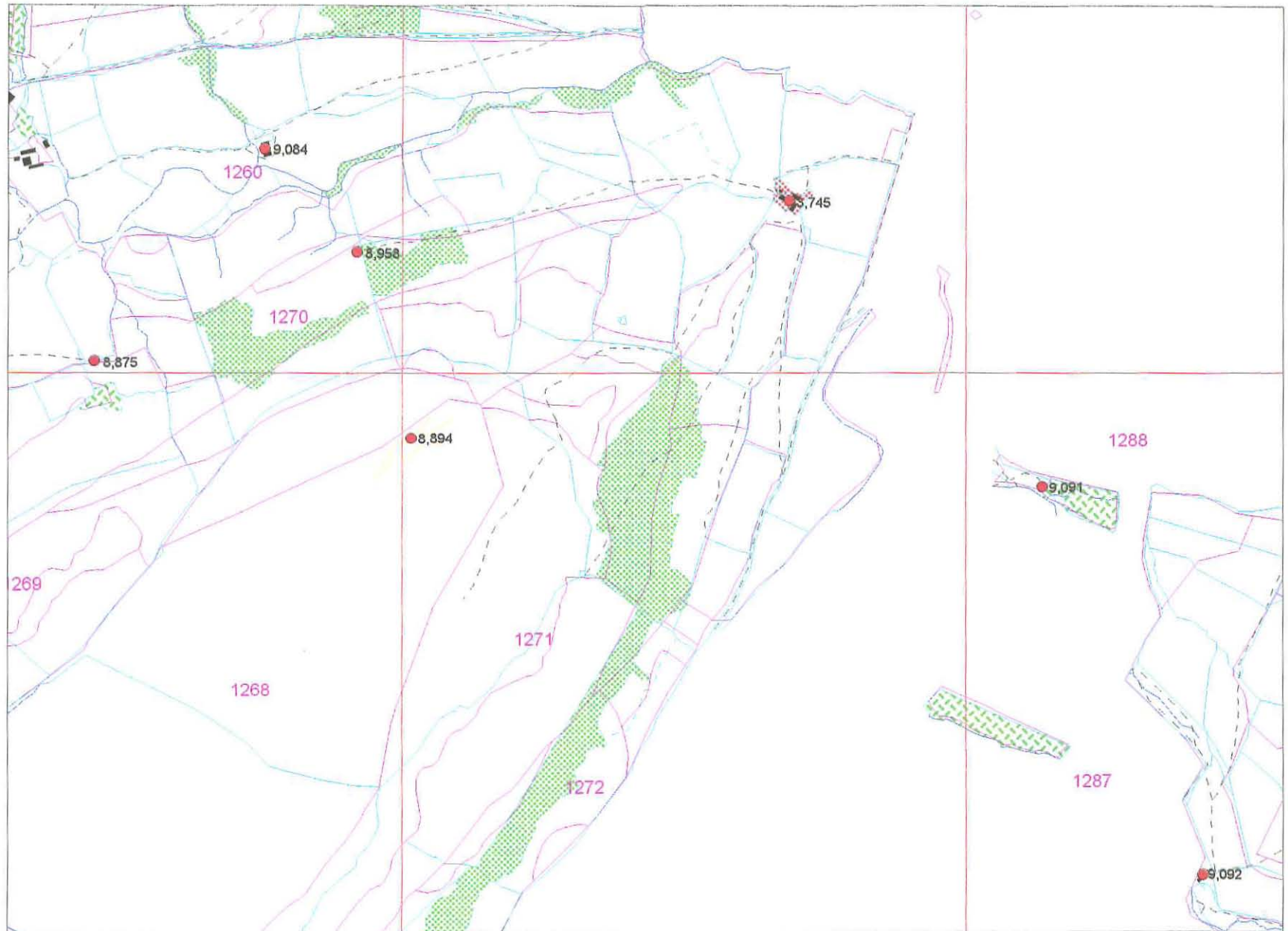
- FE stock map detail
- Boundary
(OS 2nd edition 1901)
- - - Trackway
(OS 2nd edition 1901)
- Parish Boundary
(OS 2nd edition 1901)
- Linear Feature
(OS 2nd edition 1901)
- Stream
(OS 2nd edition 1901)
- 8,632 SMR1 Data point
- Deciduous Woodland
(OS 2nd edition 1901)
- Conifer Woodland
(OS 2nd edition 1901)
- Mixed Woodland
(OS 2nd edition 1901)
- Pond
(OS 2nd edition 1901)
- Bog
(OS 2nd edition 1901)
- Extent of Archaeological Area
- Scheduled Ancient Monument
- Landscape
- Roofed Structure
(OS 2nd edition 1901)



MAP 43

Scale 1:10000

- FE stock map detail
- Boundary (OS 2nd edition 1901)
- - - Trackway (OS 2nd edition 1901)
- Parish Boundary (OS 2nd edition 1901)
- - - Linear Feature (OS 2nd edition 1901)
- Stream (OS 2nd edition 1901)
- 8,632 SMR1 Data point
- Deciduous Woodland (OS 2nd edition 1901)
- Conifer Woodland (OS 2nd edition 1901)
- Mixed Woodland (OS 2nd edition 1901)
- Pond (OS 2nd edition 1901)
- Bog (OS 2nd edition 1901)
- Extent of Archaeological Area
- Scheduled Ancient Monument
- Landscape
- Roofed Structure (OS 2nd edition 1901)



MAP 44

Scale 1:10000

- FE stock map detail
- Boundary
(OS 2nd edition 1901)
- - - Trackway
(OS 2nd edition 1901)
- Parish Boundary
(OS 2nd edition 1901)
- - - Linear Feature
(OS 2nd edition 1901)
- Stream
(OS 2nd edition 1901)

● 8,632 SMR1 Data point

Deciduous Woodland
(OS 2nd edition 1901)

Conifer Woodland
(OS 2nd edition 1901)

Mixed Woodland
(OS 2nd edition 1901)

Pond
(OS 2nd edition 1901)

Bog
(OS 2nd edition 1901)

Extent of Archaeological
Area

Scheduled
Ancient Monument










Landscape

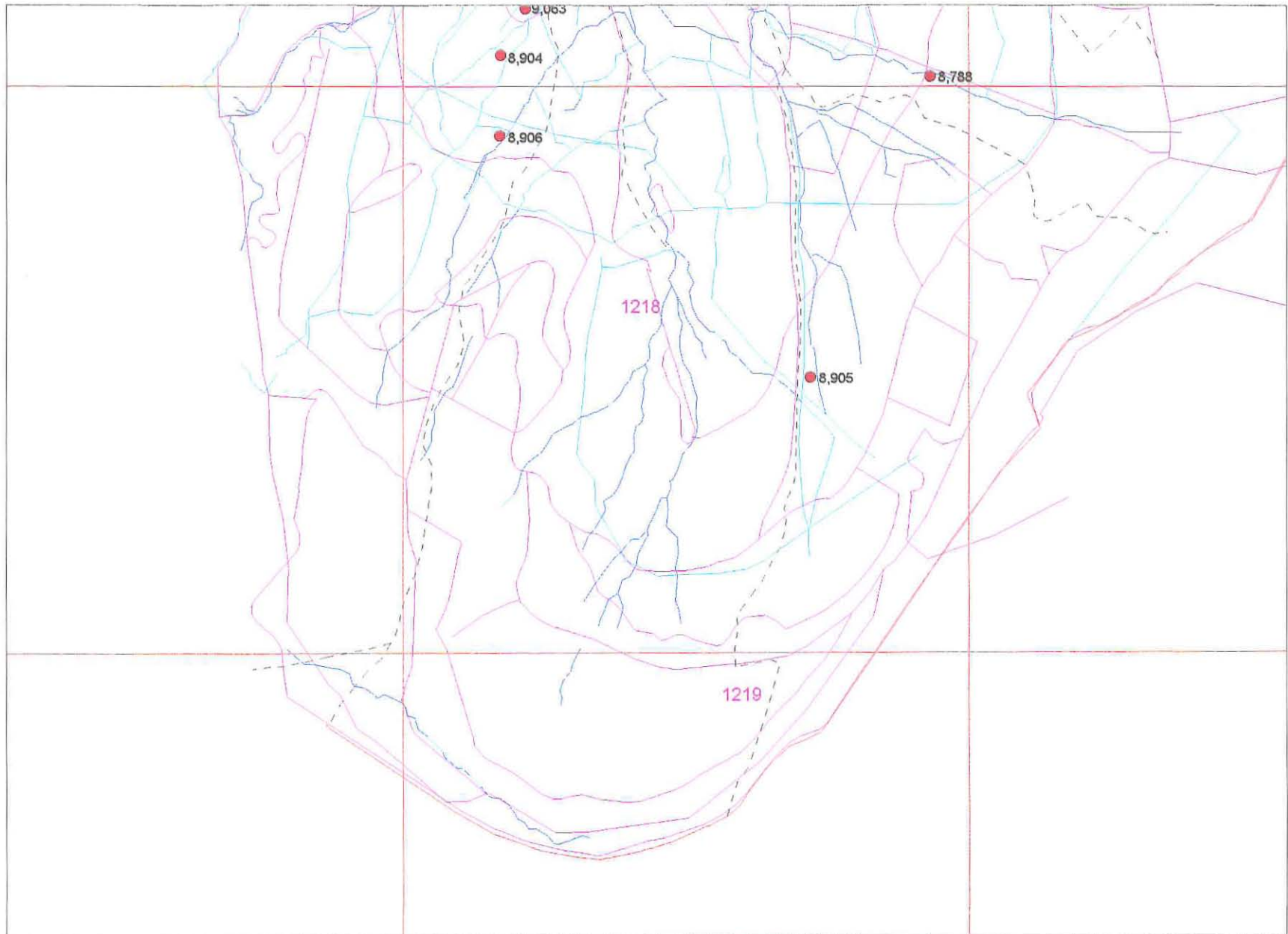
Roofed Structure
(OS 2nd edition 1901)



MAP 45





Scale 1:10000

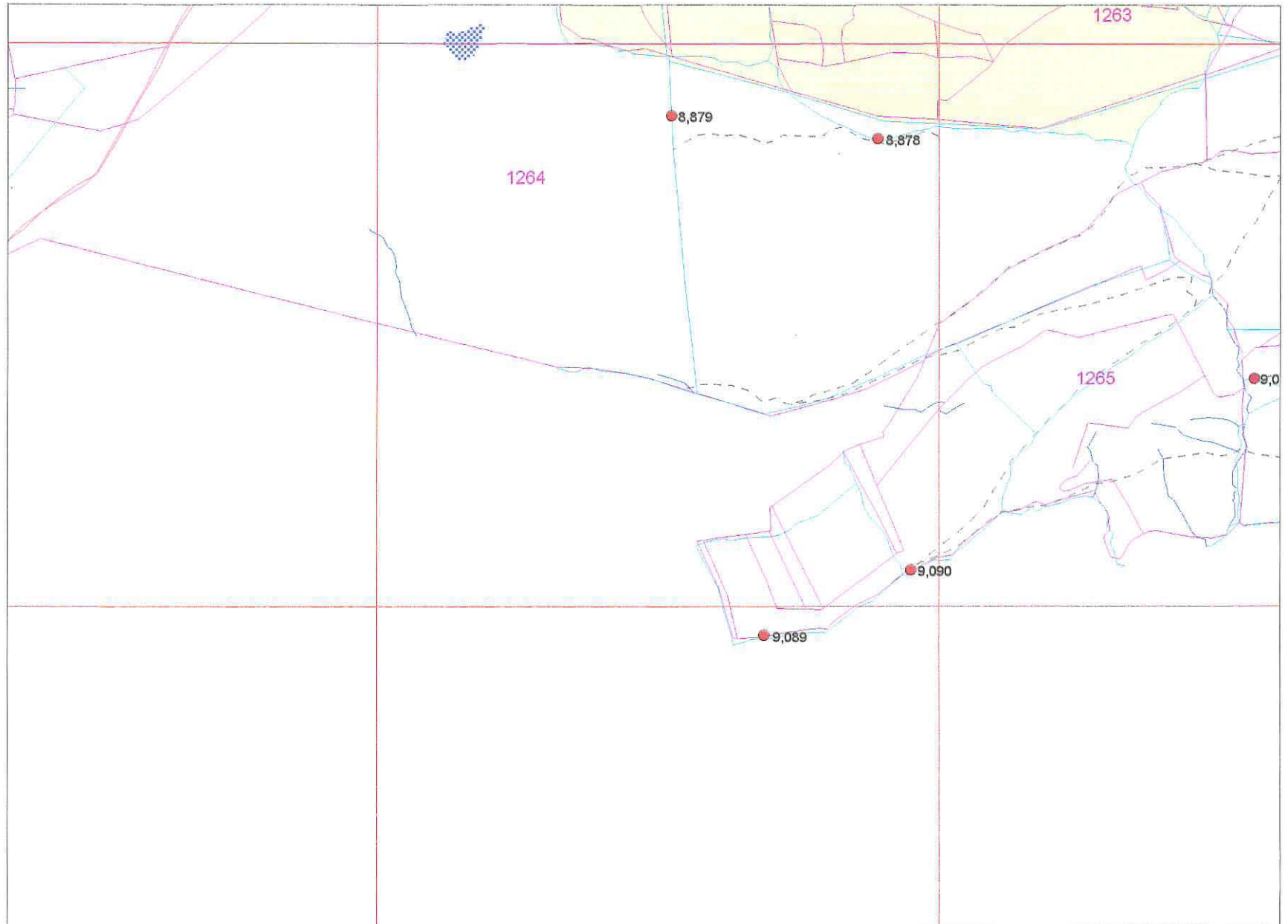
- FE stock map detail
- Boundary
(OS 2nd edition 1901)
- - - Trackway
(OS 2nd edition 1901)
- Parish Boundary
(OS 2nd edition 1901)
- - - Linear Feature
(OS 2nd edition 1901)
- Stream
(OS 2nd edition 1901)
- 8,632 SMR1 Data point
-  Deciduous Woodland
(OS 2nd edition 1901)
-  Conifer Woodland
(OS 2nd edition 1901)
-  Mixed Woodland
(OS 2nd edition 1901)
-  Pond
(OS 2nd edition 1901)
-  Bog
(OS 2nd edition 1901)
-  Extent of Archaeological
Area
-  Scheduled
Ancient Monument
-  Landscape
-  Roofed Structure
(OS 2nd edition 1901)



MAP 46

Scale 1:10000

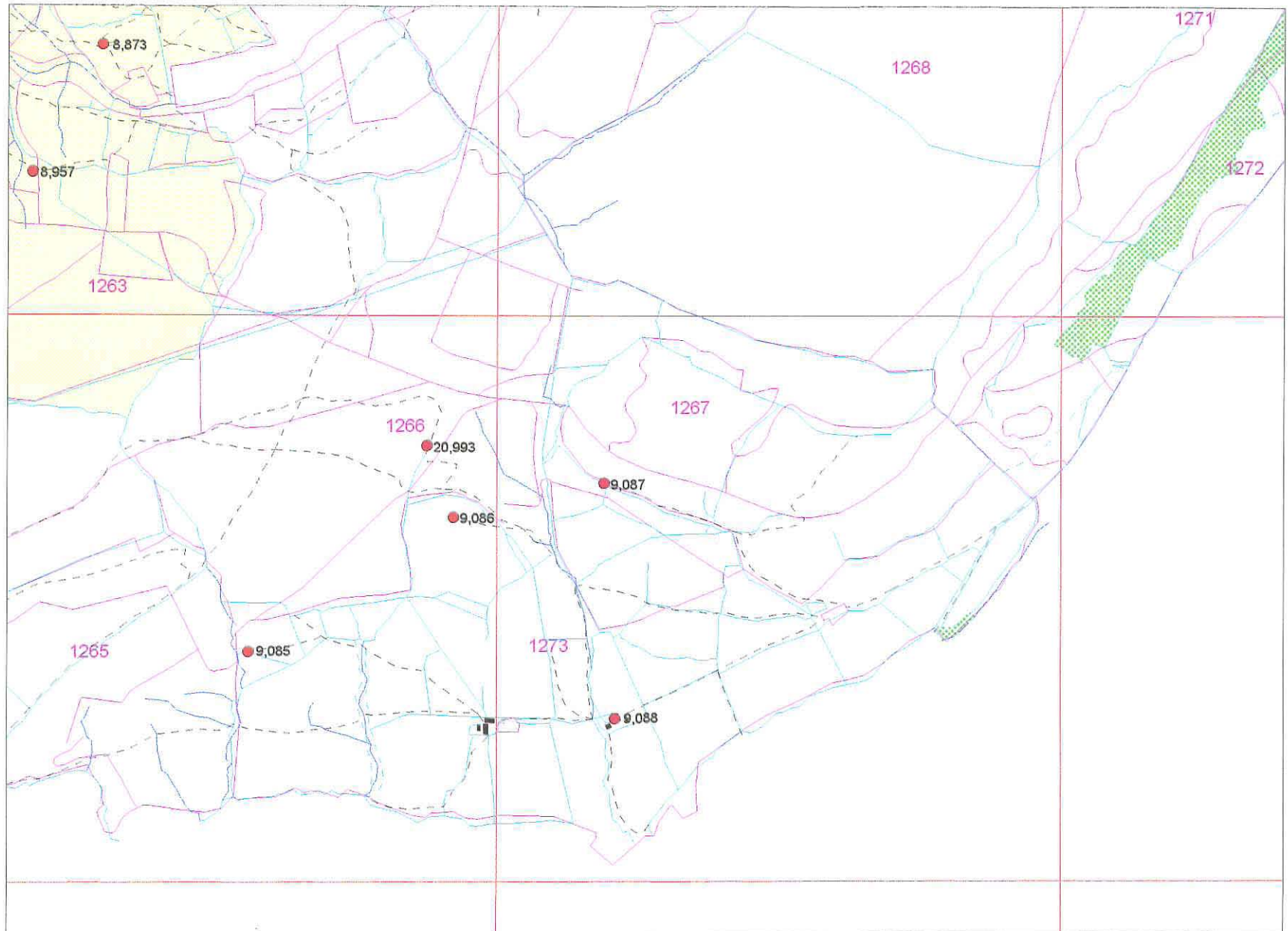
- FE stock map detail
- Boundary (OS 2nd edition 1901)
- - - Trackway (OS 2nd edition 1901)
- Parish Boundary (OS 2nd edition 1901)
- - - Linear Feature (OS 2nd edition 1901)
- Stream (OS 2nd edition 1901)
- 8,632 SMR1 Data point
-  Deciduous Woodland (OS 2nd edition 1901)
-  Conifer Woodland (OS 2nd edition 1901)
-  Mixed Woodland (OS 2nd edition 1901)
-  Pond (OS 2nd edition 1901)
-  Bog (OS 2nd edition 1901)
-  Extent of Archaeological Area
-  Scheduled Ancient Monument
-  Landscape
-  Roofed Structure (OS 2nd edition 1901)



MAP 47

Scale 1:10000

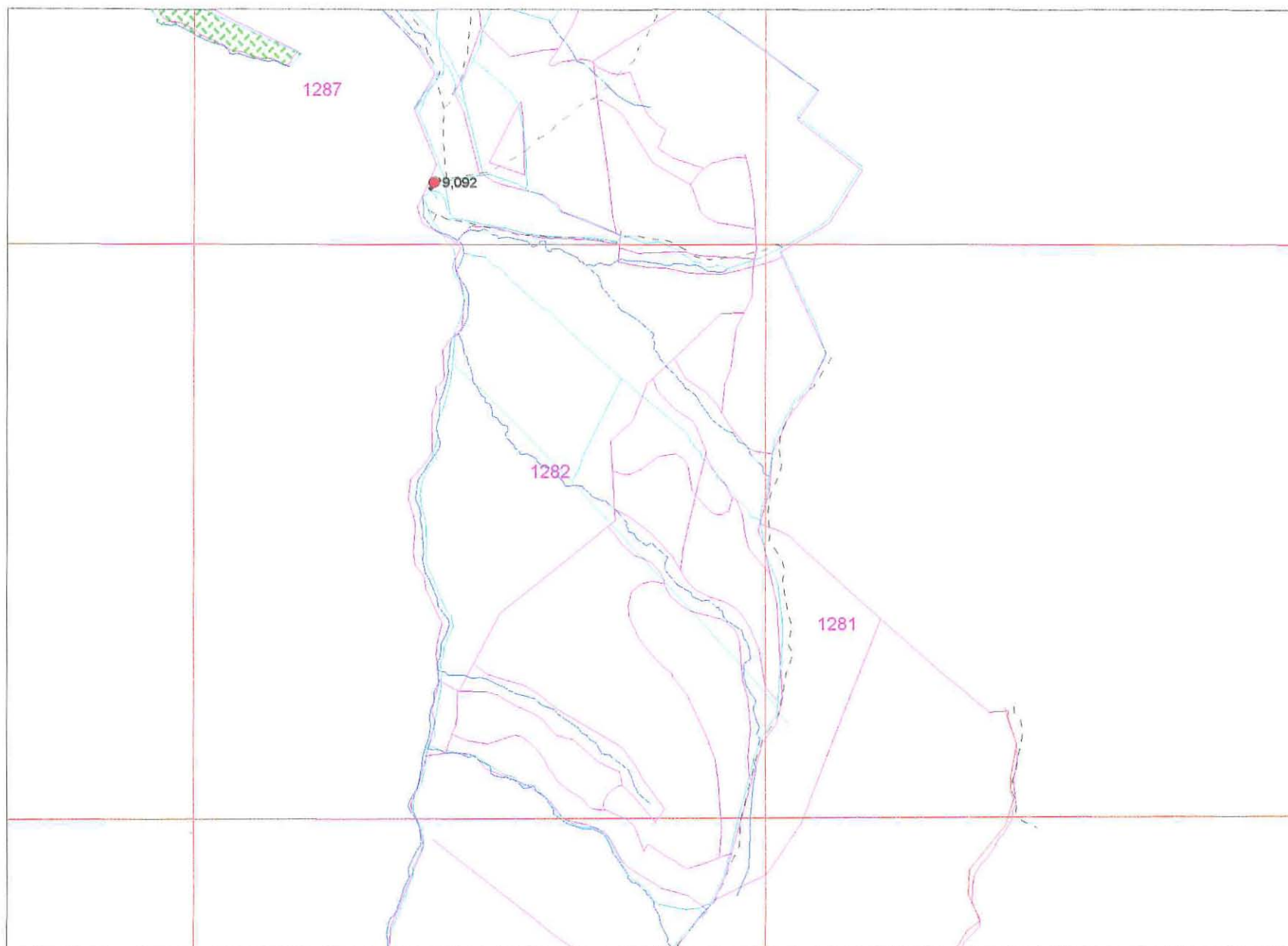
- FE stock map detail
- Boundary (OS 2nd edition 1901)
- - Trackway (OS 2nd edition 1901)
- Parish Boundary (OS 2nd edition 1901)
- - Linear Feature (OS 2nd edition 1901)
- Stream (OS 2nd edition 1901)
- 8,632 SMR1 Data point
- Deciduous Woodland (OS 2nd edition 1901)
- Conifer Woodland (OS 2nd edition 1901)
- Mixed Woodland (OS 2nd edition 1901)
- Pond (OS 2nd edition 1901)
- Bog (OS 2nd edition 1901)
- Extent of Archaeological Area
- Scheduled Ancient Monument
- Landscape
- Roofed Structure (OS 2nd edition 1901)



MAP 48









Scale 1:10000

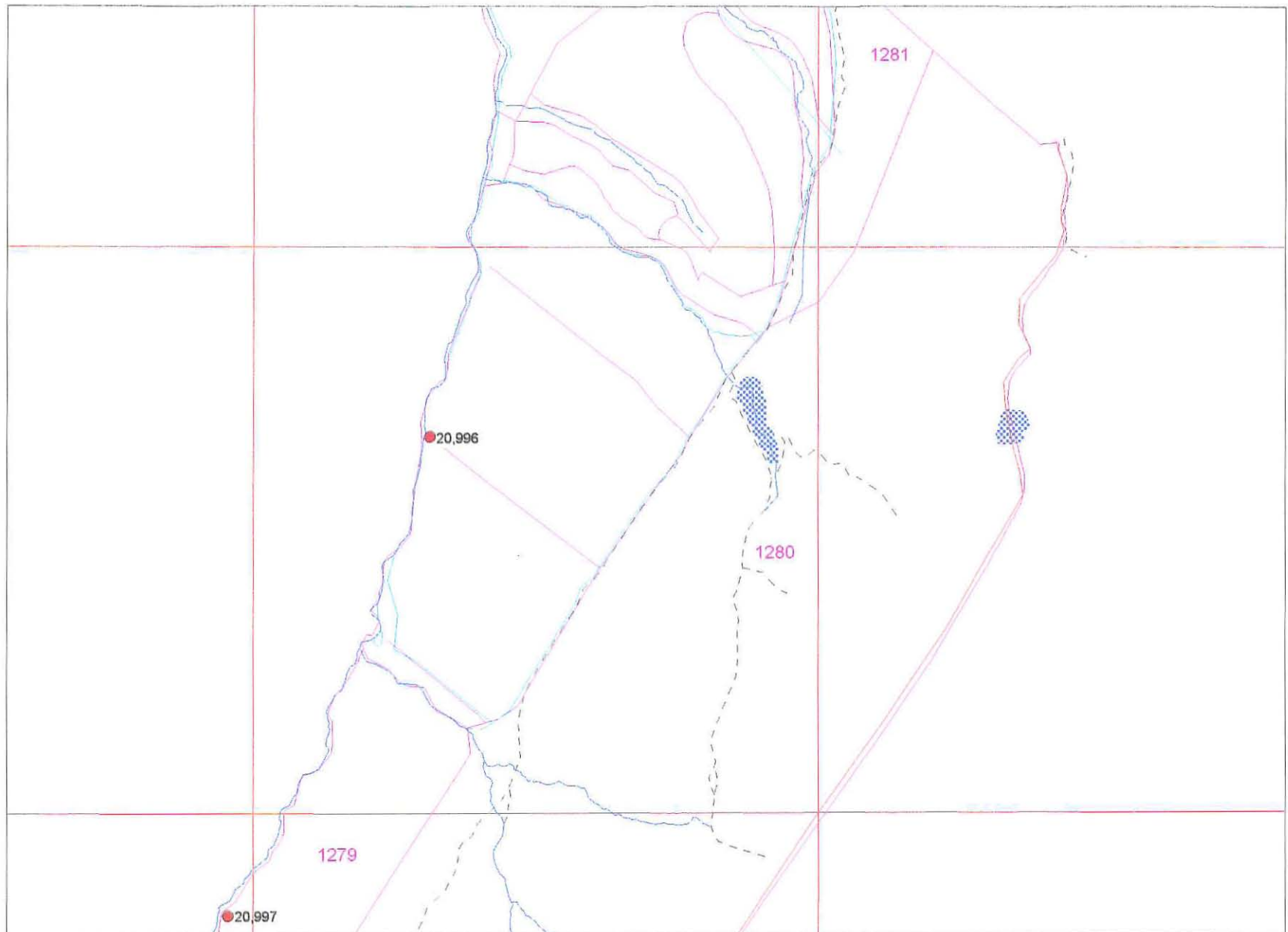
- FE stock map detail
- Boundary (OS 2nd edition 1901)
- - - Trackway (OS 2nd edition 1901)
- Parish Boundary (OS 2nd edition 1901)
- - - Linear Feature (OS 2nd edition 1901)
- Stream (OS 2nd edition 1901)
- 8,632 SMR1 Data point
- Deciduous Woodland (OS 2nd edition 1901)
- Conifer Woodland (OS 2nd edition 1901)
- Mixed Woodland (OS 2nd edition 1901)
- Pond (OS 2nd edition 1901)
- Bog (OS 2nd edition 1901)
- Extent of Archaeological Area
- Scheduled Ancient Monument
- Landscape
- Roofed Structure (OS 2nd edition 1901)



MAP 49

Scale 1:10000

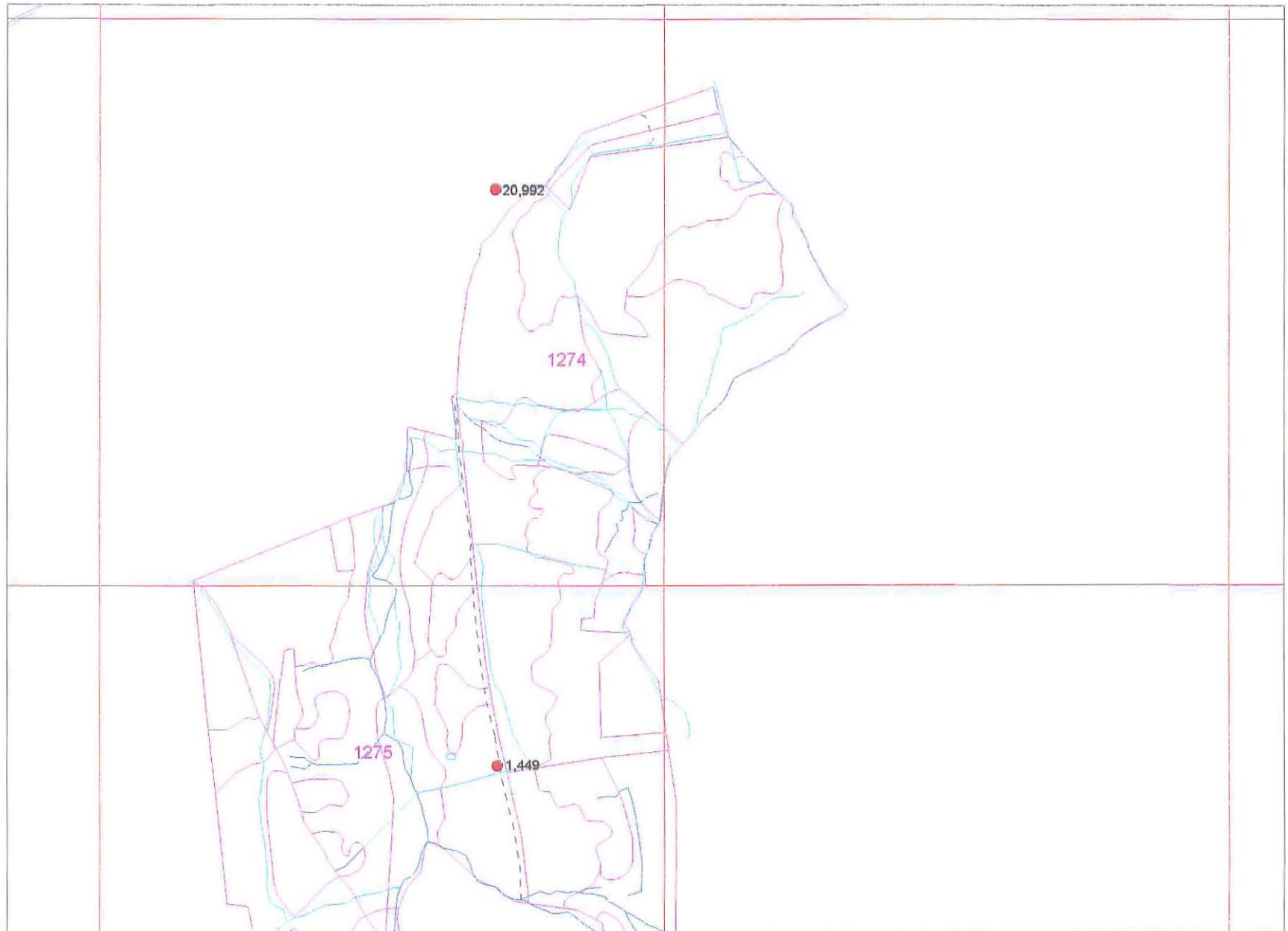
- FE stock map detail
- Boundary (OS 2nd edition 1901)
- - - Trackway (OS 2nd edition 1901)
- Parish Boundary (OS 2nd edition 1901)
- - - Linear Feature (OS 2nd edition 1901)
- Stream (OS 2nd edition 1901)
- 8,632 SMR1 Data point
-  Deciduous Woodland (OS 2nd edition 1901)
-  Conifer Woodland (OS 2nd edition 1901)
-  Mixed Woodland (OS 2nd edition 1901)
-  Pond (OS 2nd edition 1901)
-  Bog (OS 2nd edition 1901)
-  Extent of Archaeological Area
-  Scheduled Ancient Monument
-  Landscape
-  Roofed Structure (OS 2nd edition 1901)



MAP 50

Scale 1:10000

- FE stock map detail
- Boundary
(OS 2nd edition 1901)
- - - Trackway
(OS 2nd edition 1901)
- Parish Boundary
(OS 2nd edition 1901)
- - - Linear Feature
(OS 2nd edition 1901)
- Stream
(OS 2nd edition 1901)
- 8.632 SMR1 Data point
- Deciduous Woodland
(OS 2nd edition 1901)
- Conifer Woodland
(OS 2nd edition 1901)
- Mixed Woodland
(OS 2nd edition 1901)
- Pond
(OS 2nd edition 1901)
- Bog
(OS 2nd edition 1901)
- Extent of Archaeological Area
- Scheduled Ancient Monument
- Landscape
- Roofed Structure
(OS 2nd edition 1901)



MAP 51










Scale 1:10000

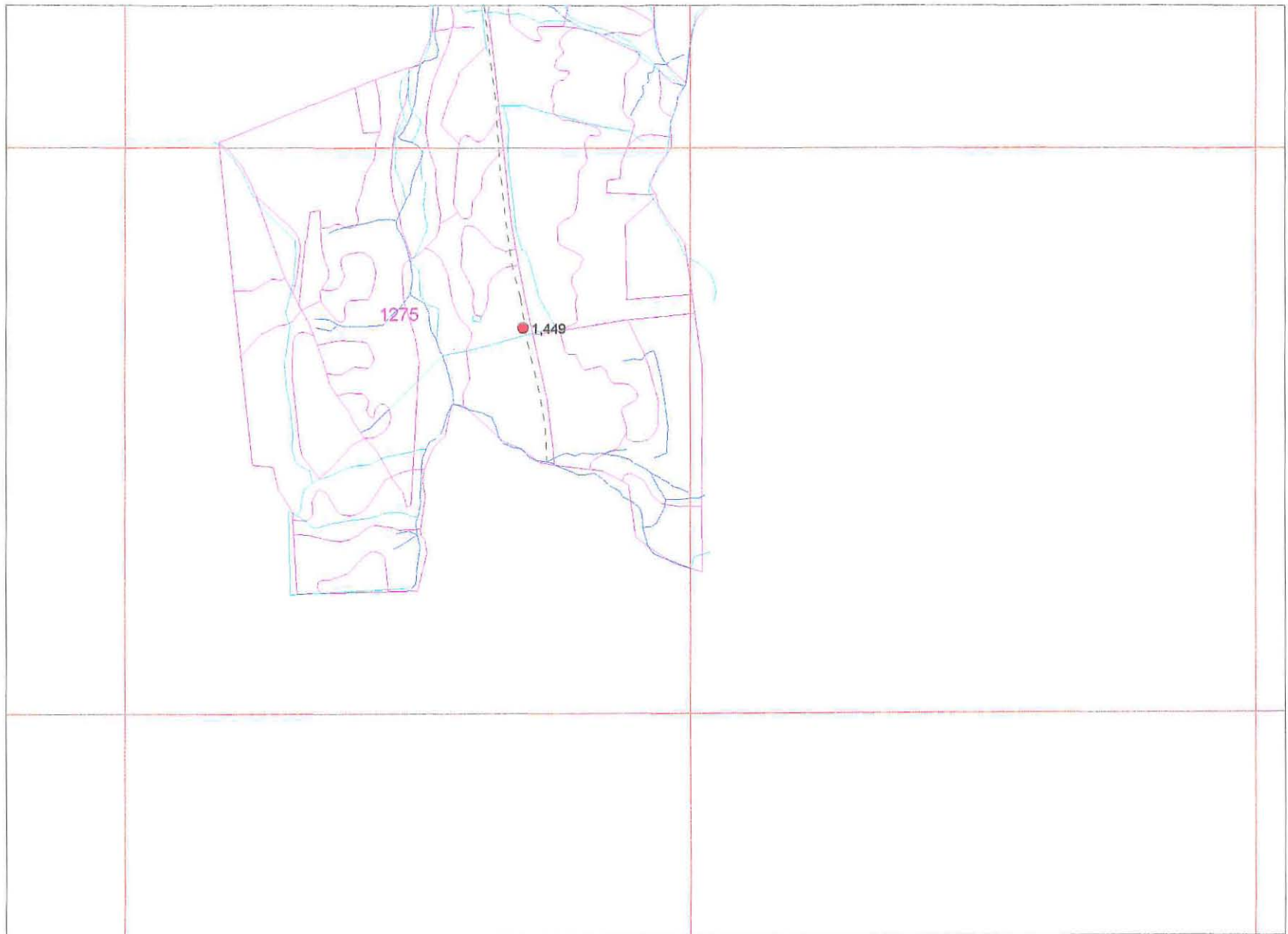
- FE stock map detail
- Boundary (OS 2nd edition 1901)
- - - Trackway (OS 2nd edition 1901)
- Parish Boundary (OS 2nd edition 1901)
- - - Linear Feature (OS 2nd edition 1901)
- Stream (OS 2nd edition 1901)
- 8,632 SMR1 Data point
- Deciduous Woodland (OS 2nd edition 1901)
- Conifer Woodland (OS 2nd edition 1901)
- Mixed Woodland (OS 2nd edition 1901)
- Pond (OS 2nd edition 1901)
- Bog (OS 2nd edition 1901)
- Extent of Archaeological Area
- Scheduled Ancient Monument
- Landscape
- Roofed Structure (OS 2nd edition 1901)



MAP 52

Scale 1:10000

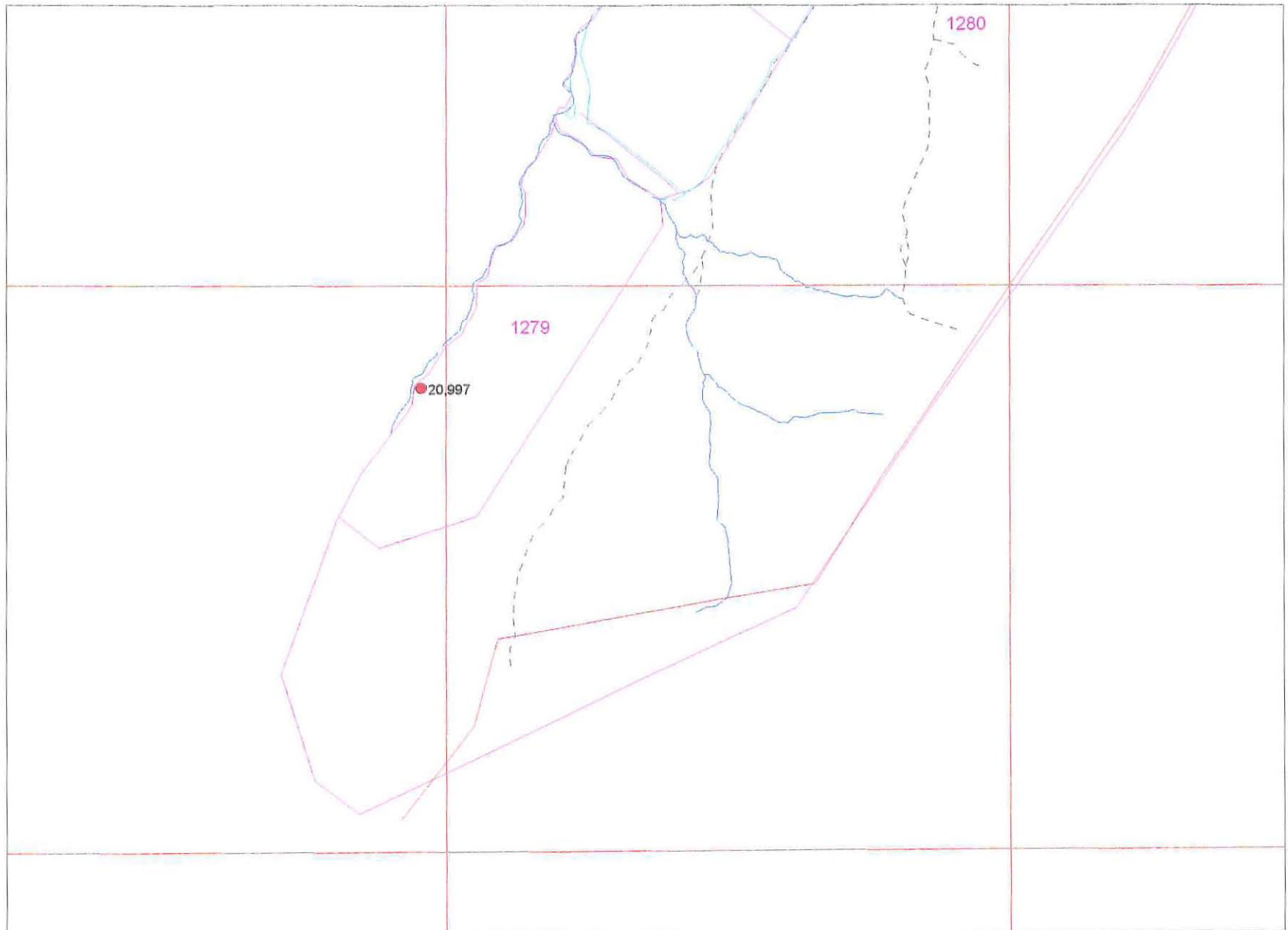
- FE stock map detail
- Boundary
(OS 2nd edition 1901)
- - - Trackway
(OS 2nd edition 1901)
- Parish Boundary
(OS 2nd edition 1901)
- - - Linear Feature
(OS 2nd edition 1901)
- Stream
(OS 2nd edition 1901)
- 8,632 SMR1 Data point
-  Deciduous Woodland
(OS 2nd edition 1901)
-  Conifer Woodland
(OS 2nd edition 1901)
-  Mixed Woodland
(OS 2nd edition 1901)
-  Pond
(OS 2nd edition 1901)
-  Bog
(OS 2nd edition 1901)
-  Extent of Archaeological Area
-  Scheduled Ancient Monument
-  Landscape
-  Roofed Structure
(OS 2nd edition 1901)



MAP 53










Scale 1:10000

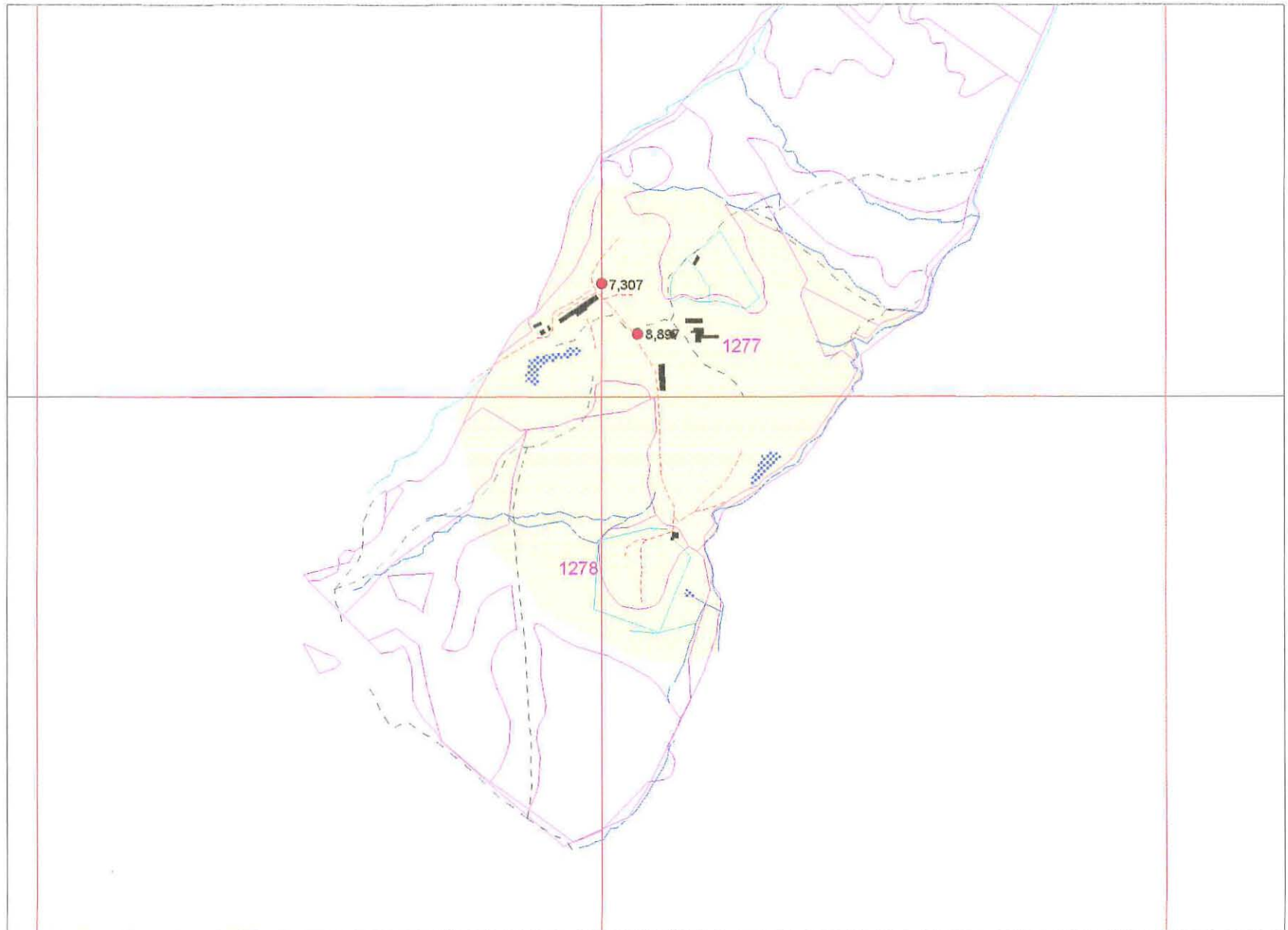
- FE stock map detail
- Boundary
(OS 2nd edition 1901)
- - - Trackway
(OS 2nd edition 1901)
- Parish Boundary
(OS 2nd edition 1901)
- - - Linear Feature
(OS 2nd edition 1901)
- Stream
(OS 2nd edition 1901)
- 8,632 SMR1 Data point
- Deciduous Woodland
(OS 2nd edition 1901)
- Conifer Woodland
(OS 2nd edition 1901)
- Mixed Woodland
(OS 2nd edition 1901)
- Pond
(OS 2nd edition 1901)
- Bog
(OS 2nd edition 1901)
- Extent of Archaeological Area
- Scheduled Ancient Monument
- Landscape
- Roofed Structure
(OS 2nd edition 1901)



MAP 54



Scale 1:10000

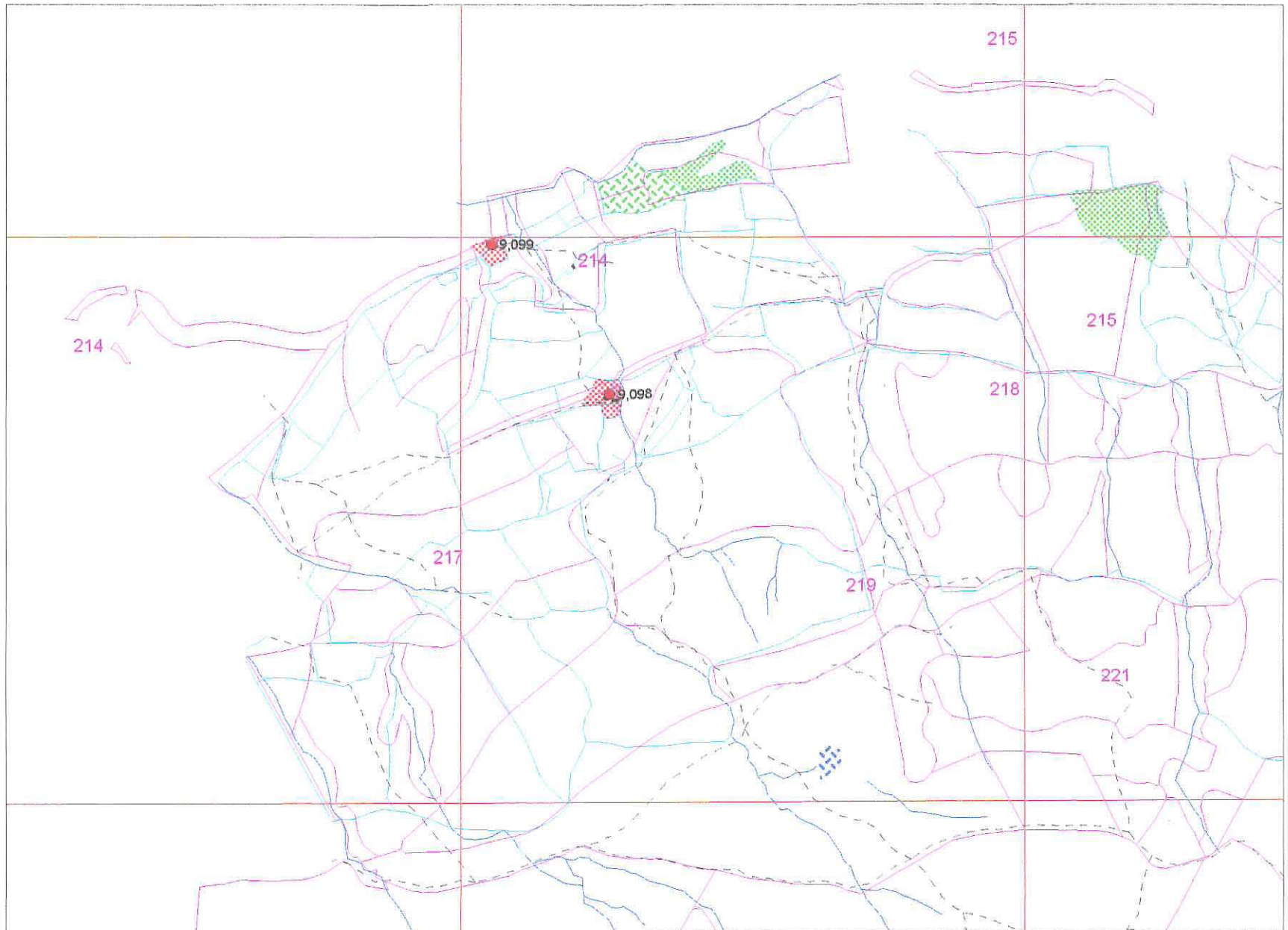
- FE stock map detail
- Boundary (OS 2nd edition 1901)
- - - Trackway (OS 2nd edition 1901)
- Parish Boundary (OS 2nd edition 1901)
- - - Linear Feature (OS 2nd edition 1901)
- Stream (OS 2nd edition 1901)
- 8,632 SMR1 Data point
-  Deciduous Woodland (OS 2nd edition 1901)
-  Conifer Woodland (OS 2nd edition 1901)
-  Mixed Woodland (OS 2nd edition 1901)
-  Pond (OS 2nd edition 1901)
-  Bog (OS 2nd edition 1901)
-  Extent of Archaeological Area
-  Scheduled Ancient Monument
-  Landscape
-  Roofed Structure (OS 2nd edition 1901)



MAP 55


Scale 1:10000

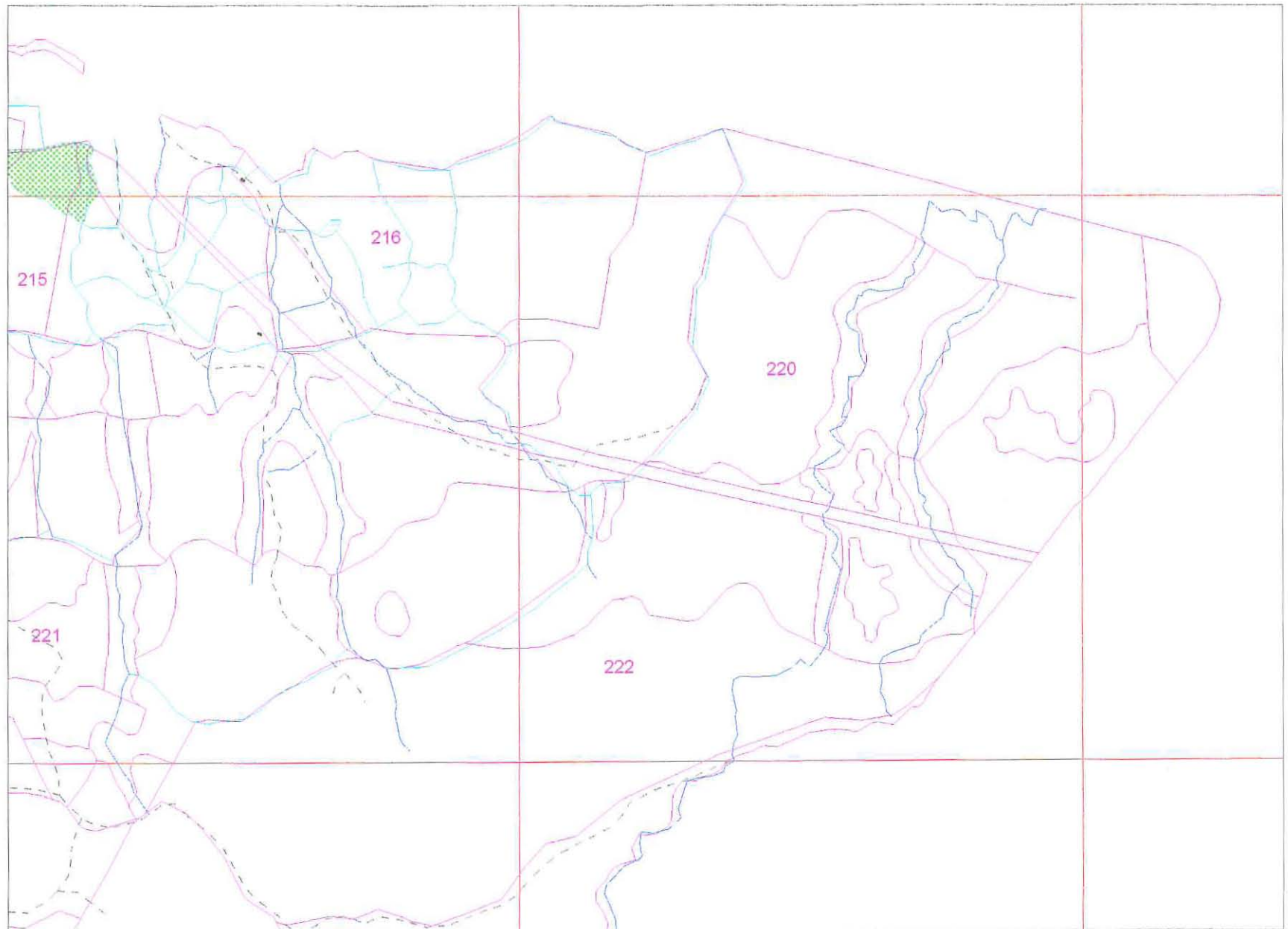
- FE stock map detail
- Boundary
(OS 2nd edition 1901)
- - - Trackway
(OS 2nd edition 1901)
- Parish Boundary
(OS 2nd edition 1901)
- - - Linear Feature
(OS 2nd edition 1901)
- Stream
(OS 2nd edition 1901)
- 8,632 SMR1 Data point
-  Deciduous Woodland
(OS 2nd edition 1901)
-  Conifer Woodland
(OS 2nd edition 1901)
-  Mixed Woodland
(OS 2nd edition 1901)
-  Pond
(OS 2nd edition 1901)
-  Bog
(OS 2nd edition 1901)
-  Extent of Archaeological Area
-  Scheduled Ancient Monument
-  Landscape
-  Roofed Structure
(OS 2nd edition 1901)



MAP 56

Scale 1:10000

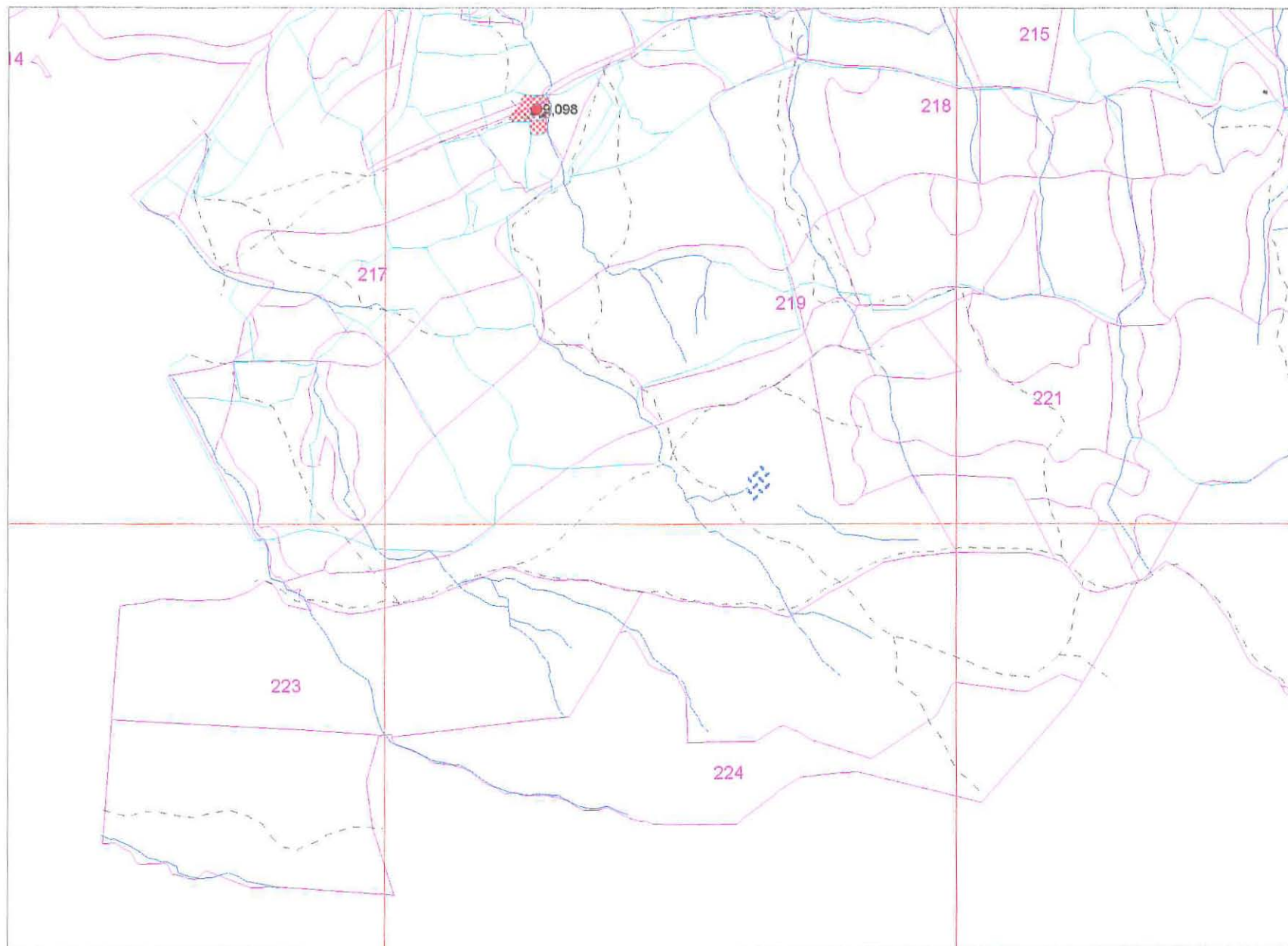
- FE stock map detail
- Boundary (OS 2nd edition 1901)
- - - Trackway (OS 2nd edition 1901)
- Parish Boundary (OS 2nd edition 1901)
- - - Linear Feature (OS 2nd edition 1901)
- Stream (OS 2nd edition 1901)
- 8,632 SMR1 Data point
-  Deciduous Woodland (OS 2nd edition 1901)
-  Conifer Woodland (OS 2nd edition 1901)
-  Mixed Woodland (OS 2nd edition 1901)
-  Pond (OS 2nd edition 1901)
-  Bog (OS 2nd edition 1901)
-  Extent of Archaeological Area
-  Scheduled Ancient Monument
-  Landscape
-  Roofed Structure (OS 2nd edition 1901)



MAP 57

Scale 1:10000

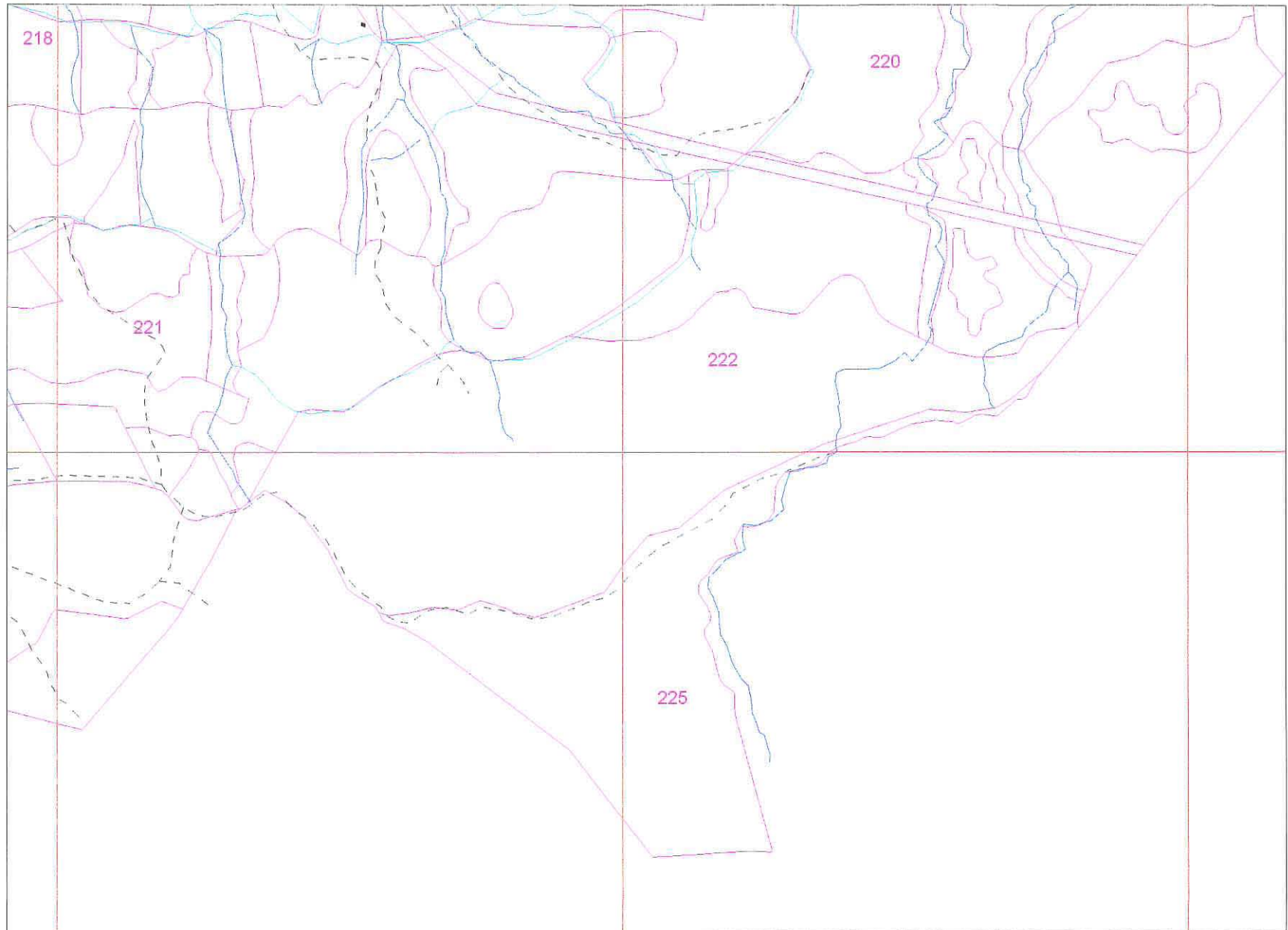
- FE stock map detail
- Boundary (OS 2nd edition 1901)
- - - Trackway (OS 2nd edition 1901)
- Parish Boundary (OS 2nd edition 1901)
- - - Linear Feature (OS 2nd edition 1901)
- Stream (OS 2nd edition 1901)
- 8,632 SMR1 Data point
-  Deciduous Woodland (OS 2nd edition 1901)
-  Conifer Woodland (OS 2nd edition 1901)
-  Mixed Woodland (OS 2nd edition 1901)
-  Pond (OS 2nd edition 1901)
-  Bog (OS 2nd edition 1901)
-  Extent of Archaeological Area
-  Scheduled Ancient Monument
-  Landscape
-  Roofed Structure (OS 2nd edition 1901)



MAP 58

Scale 1:10000

- FE stock map detail
- Boundary
(OS 2nd edition 1901)
- - - Trackway
(OS 2nd edition 1901)
- Parish Boundary
(OS 2nd edition 1901)
- - - Linear Feature
(OS 2nd edition 1901)
- Stream
(OS 2nd edition 1901)
- 8,632 SMR1 Data point
- Deciduous Woodland
(OS 2nd edition 1901)
- Conifer Woodland
(OS 2nd edition 1901)
- Mixed Woodland
(OS 2nd edition 1901)
- Pond
(OS 2nd edition 1901)
- Bog
(OS 2nd edition 1901)
- Extent of Archaeological Area
- Scheduled Ancient Monument
- Landscape
- Roofed Structure
(OS 2nd edition 1901)



Gazetteer of Archaeological Sites in Gwydyr

PRN	335	Meuryn Isaf Hut Circle & Field System	Compartment	85
Part of	0	NPRN 0 SAM	District	
Settlement		Prehistoric	NGR	SH6703071100

Description

Stone foundations of circular hut & associated field system, previously recorded at c.300m OD. Recorded as hut 28ft diam with slight stone wall c.6" h. Boundary bank 8 x 2ft with large stones set at intervals along base. Unlocated in forest 1956.

Condition

No evidence of hut site at given NGR. Meuryn Isaf NE/SW boundary wall stands in good state of repair in Sitka Spruce, but no physical presence of a settlement was visible.

Recommendations

No recommendation, but care should be taken during FE operations in area as site may survive close to given NGR

Management Category: No Physical Presence **Visited On** 24/06/98

PRN	336	Hafod y Gelyn Hut Circle & field system	Compartment	84
Part of	0	NPRN 0 SAM	District	
Settlement		Prehistoric	NGR	SH6728071340

Description

Stone foundations of circular hut & associated field system, previously recorded as hut c.23ft diam. on natural shelf c.700ft OD on steep NE facing slope. Reportedly damaged by later ploughing.

Condition

No physical evidence of hut at this location. Meuryn Isaf boundary wall survives in good condition throughout the forestry but ridge & furrow planting of Sitka Spruce may have destroyed other features.

Recommendations

No recommendation, but care should be taken during FE operations in area as site may survive close to given NGR

Management Category: No Physical Presence **Visited On** 24/06/98

PRN	338	Cydgoed Hut Circle & Field System	Compartment	84
Part of	0	NPRN 0 SAM	District	
Settlement		Prehistoric	NGR	SH6695071620

Description

Round hut c.24ft diam & field system formerly recorded on natural shelf on N facing slope. Unlocated in 1960s & during present survey.

Condition

No physical evidence of hut site at given NGR. Stone boundary wall is visible in dense scrub at SH67027168, near sheepfold site. Hut site possibly destroyed by forest road.

Recommendations

No recommendation, but care should be taken during FE operations in area as site may survive close to given NGR

Management Category: No Physical Presence **Visited On** 24/06/98

Gazetteer of Archaeological Sites in Gwydyr

PRN	341	Hafod y Gelyn Hut Circle	Compartment	84
Part of	0	NPRN 0	SAM	District
Settlement		Prehistoric	NGR	SH6733071260

Description

Stone foundations of hut 28 ft diam, previously recorded on natural shelf at 700ft. Sited S bank of stream. Wall c.4ft thick faced with stone. Site unlocated 1970s & no physical evidence of any hut site visible during present survey.

Condition

No evidence of a hut circle at this location. NGR given is in close proximity to 2 adjacent platforms and Meuryn Isaf boundary wall.

Recommendations

No recommendation, but care should be taken during FE operations in area as site may survive close to given NGR

Management Category:	No Physical Presence	Visited On	24/06/98
-----------------------------	----------------------	-------------------	----------

PRN	351	Afon Anafon Hut Platforms	Compartment	85
Part of	0	NPRN 0	SAM	District
Settlement		Medieval	NGR	SH6756771007

Description

Stone foundations of 2 rectangular buildings aligned N/S, formerly recorded on a levelled platform on steep NE facing slopes. Structures recorded 1m apart; 30 x 12ft: 12 x 10ft: comprising earth & stone walls 1m thick. Unlocated 1970s.

Condition

Location is in Sitka Spruce plantation with deep ridge & furrow ploughing. Platforms were located at SH67347230.

Recommendations

No recommendation, but care should be taken during FE operations in area as site may survive close to given NGR

Management Category:	B	Visited On	24/06/98
-----------------------------	---	-------------------	----------

PRN	359	Meuryn Isaf Cairn	Compartment	86
Part of	0	NPRN 0	SAM	District
Cairn		Bronze Age	NGR	SH6712670908

Description

Cairn located in unplanted area at junction of forest tracks. Cairn c.7m diam with circular kerbed stone setting best visible on S and SW sides. Inner cist ? excavated/robbed. Cist slab c.1.5m long aligned E/W with depression c.1m wide x 2m N/S to S,

Condition

Site in unplanted area on edge of Sitka Spruce. Cairn in reasonable state of survival, generally covered by bilberries, heather, rough grass, which has formed a protective cover.

Recommendations

No recommendation, but care should be taken during FE operations in area as site may survive close to given NGR

Management Category:	A	Visited On	24/06/98
-----------------------------	---	-------------------	----------

Gazetteer of Archaeological Sites in Gwydyr

PRN	932	Cyffty Lead Mine		Compartment	1049
Part of	932	NPRN	0	SAM	
Mine (lead)			Modern	NGR	SH7720958880

Description

Mine site reclaimed 1991. Part of FE mining trail with interpretation panels. Surface remains displayed include crusher house/27ft wheelpit, engine house, buddle, dressing sheds, smithy, 36ft & 25ft wheelpits, capstan foundations, leats & shafts.

Condition

Interpreted site in excellent state of repair.

Recommendations

Maintain in present condition.

Management Category:	A	Visited On	19/06/98
-----------------------------	---	-------------------	----------

PRN	1449	Cwm Hafod Yr Edwydd Milestone		Compartment	1275
Part of	0	NPRN	0	SAM	
Milestone			Post medieval	NGR	SH7670446680

Description

Slate slab approx. 0.75m X 0.5m X 0.08m thick. Sloping top edge. Inscribed Ffestiniog 7, Penmachno 3, Betws y Coed 7 1/2, Llanrwst 11

*Condition**Recommendations*

Management Category:	Not Yet Evaluated	Visited On	/ /
-----------------------------	-------------------	-------------------	-----

PRN	3464	Afon Wybrant Clapper Bridge I		Compartment	1239
Part of	0	NPRN	0	SAM	
Bridge			Medieval	NGR	SH7673152152

Description

Dry stone clapper bridge of presumed medieval date with trackways extend N & S. Located by FE & photographic record made by GAT.

Condition

Bridge in good state of repair.

Recommendations

Maintain in present condition. Avoid over-use by vehicles.

Management Category:	A	Visited On	01/07/98
-----------------------------	---	-------------------	----------

Gazetteer of Archaeological Sites in Gwydyr

PRN	3721	Pont Sam yr Offereiriad	Compartiment	1205
Part of	0	NPRN 0 SAM	District	
Bridge		Unknown	NGR	SH7324254268

Description

Bridge marked on OS map of 1901. Destroyed by FE road.

Condition

Destroyed

Recommendations

No recommendation.

Management Category:	No Physical Presence	Visited On	08/07/98
-----------------------------	-----------------------------	-------------------	-----------------

PRN	3740	Middle Bronze Age Palstave Findspot	Compartiment	1235
Part of	0	NPRN 0 SAM	District	
Find		Prehistoric	NGR	SH7785053680

Description

Middle Bronze Age palstave find.

*Condition**Recommendations*

Management Category:	No Physical Presence	Visited On	/ /
-----------------------------	-----------------------------	-------------------	------------

PRN	3742	Allt y Coed Quernstone - Findspot	Compartiment	1116
Part of	0	NPRN 0 SAM	District	
Find		Prehistoric	NGR	SH7738054670

Description

Quernstone find.

*Condition**Recommendations*

Management Category:	No Physical Presence	Visited On	/ /
-----------------------------	-----------------------------	-------------------	------------

PRN	3745	Pen y bryn (C17th) Barn	Compartiment	1260
Part of	0	NPRN 0 SAM	District	
Barn		Post medieval	NGR	SH7868650302

Description

17th century barn of stone and slate rubble construction with quoins. Now reroofed. W end of barn rebuilt.

*Condition**Recommendations*

Management Category:	Not Yet Evaluated	Visited On	/ /
-----------------------------	--------------------------	-------------------	------------

Gazetteer of Archaeological Sites in Gwydyr

PRN	3868	Penmachno to Ysbyty Ifan Trackway		Compartment	1289
Part of	0	NPRN	0	SAM	
Trackway			Unknown	NGR	SH8041049590

Description

Trackway from Penmachno to Ysbyty Ifan

*Condition**Recommendations***Management Category:** Not Yet Evaluated**Visited On** / /

PRN	3943	Ysbyty Settlement and field system		Compartment	1261
Part of	9095	NPRN	0	SAM	
Settlement			Prehistoric	NGR	SH7600049761

Description

Prehistoric settlement and field system. Unlocated on FE land during 1987. Unlocated during present survey. Presumably in sitka spruce.

Condition

Site not located in dense crop.

Recommendations

Locate prior to any FE operations in the area.

Management Category: C**Visited On** 05/06/98

PRN	3944	Ysbyty Settlement		Compartment	1243
Part of	0	NPRN	0	SAM	
Settlement			Prehistoric	NGR	SH7803052240

Description

Longhouse at SH75953982 with stone wall extending N from forest track at SH76104983. Huts previously recorded at SH76104995, SH76504984 with oval enclosure to SW separated by wall. Longhut set against outcrop & at SH76284992

Condition

Partly destroyed during ploughing. Elements of the site not located during present survey as they lie in dense Sitka Spruce plantation.

Recommendations

Care should be taken when felling Sitka Spruce as unidentified sites may lie in the crop. Maintain located sites in current condition.

Management Category: C**Visited On** 05/06/98

Gazetteer of Archaeological Sites in Gwydyr

PRN	3946	Ysbyty Stone boundary wall (part of field system)	Compartment	1262
Part of	0	NPRN 0 SAM	District	
Wall		Medieval	NGR	SH7605050400

Description

Stone wall extending N from forest track at SH76104983: part of an upper field system associated with the ? medieval settlement.

Condition

Walls survive c.1m high x 0.5m wide aligned NW/SE in sitka spruce. No immediate threat.

Recommendations

Preserve in present condition. No removal of stone or use of machinery near the site during felling or thinning. Replant with respect for the site.

Management Category:	C	Visited On	05/06/98
-----------------------------	----------	-------------------	-----------------

PRN	4025	Medieval Skillet Findspot, Glasgwm, Penmachno.	Compartment	1115
Part of	0	NPRN 0 SAM	District	
Find		Medieval	NGR	SH7700055000

Description

Medieval skillet findspot

*Condition**Recommendations*

Management Category:	No Physical Presence	Visited On	/ /
-----------------------------	-----------------------------	-------------------	------------

PRN	4076	Rhiwddollon Deserted Quarry Village	Compartment	1110
Part of	0	NPRN 0 SAM	District	
Settlement		Post medieval	NGR	SH7710055950

Description

Bwlch Gwyn Quarry settlement abandoned sometime after 1920s. Includes terraced housing, chapel and slate slabbed track to quarry.

*Condition**Recommendations*

Management Category:	Not Yet Evaluated	Visited On	/ /
-----------------------------	--------------------------	-------------------	------------

PRN	4085	Afon Rhaiaidr Fawr Cropmarks	Compartment	85
Part of	0	NPRN 0 SAM	District	
Settlement		Prehistoric	NGR	SH6691071210

Description

Circular cropmarks which may represent the site of two hut circles visible on 1947 RAF AP CPE/UK/1996/2295-6.

Condition

The area is now planted with sitka spruce and the forest road may have cut through the sites. Presumed destroyed

Recommendations

No recommendation, but care should be taken during FE operations in area as site may survive close to given NGR

Management Category:	No Physical Presence	Visited On	23/06/98
-----------------------------	-----------------------------	-------------------	-----------------

Gazetteer of Archaeological Sites in Gwydyr

PRN	4572	Gwydyr Uchaf Chapel	Compartment	1062
Part of	0	NPRN 0 SAM CN113(CON)	District	
Chapel		Post medieval	NGR	SH7948560932

Description

Gwydyr Chapel in care of Cadw and open to the public.

Condition

In good condition.

Recommendations

Maintain in present condition.

Management Category: A

Visited On 14/05/98

PRN	4621	Mynydd Deulyn Circular Structure	Compartment	1031
Part of	0	NPRN 0 SAM	District	
Kiln		Unknown	NGR	SH7555060340

Description

Circular structure sighted on AP. Possible kiln site. 1987 visit recorded a well-built dry stone wall base 5ft thick x 2ft h. Int diam 4ft. c.800mod. No entrance. Sited in dense forestry.

*Condition**Recommendations*

Management Category: Not Yet Evaluated

Visited On / /

PRN	4625	Mynydd Deulyn Longhouse	Compartment	1032
Part of	0	NPRN 0 SAM	District	
Longhouse		Medieval	NGR	SH7550060320

Description

Site located 1997 by GAT in area recently felled. Former stone-built structure with 2 compartments: cross wall now destroyed. Sited on small shelf with steep cliff & scree slope rising to NW.

*Condition**Recommendations*

Management Category: Not Yet Evaluated

Visited On / /

Gazetteer of Archaeological Sites in Gwydyr

PRN	4636	Bronze Palstave Findspot, Nr. Llyn Geirionydd	Compartment	1033
Part of	0	NPRN 0 SAM	District	
Find		Prehistoric	NGR	SH7626160983

Description

Bronze Palstave Findspot

*Condition**Recommendations***Management Category:** No Physical Presence**Visited On** / /

PRN	4661	Burnt Mound	Compartment	1050
Part of	0	NPRN 0 SAM	District	
Burnt Mound		Prehistoric	NGR	SH7664059650

Description

Earthwork mound, previously recorded by GAT, as semi-circular bank 6-6ft w x 2ft h forming arc of circle c.33ft diam.open to E. Located in level marshy ground in close proximity to a mine leat.

*Condition**Recommendations***Management Category:** Not Yet Evaluated**Visited On** / /

PRN	4666	Castell Cefel Ynghoedmor Enclosure	Compartment	1079
Part of	0	NPRN 0 SAM	District	
Enclosure		Medieval	NGR	SH7864058220

Description

Earth banked enclosure. on hill rising to 800 ft. Summit uneven, covered with modern field walls. No evidence of habitation. Possible rampart N side. short length of ruined stone wall.

*Condition**Recommendations***Management Category:** Not Yet Evaluated**Visited On** / /

Gazetteer of Archaeological Sites in Gwydyr

PRN	5343	Gwydyr Uchaf Bowling Green	Compartment	1063
Part of	9097	NPRN 0 SAM	District	
Bowling Green		Post medieval	NGR	SH7976460348

Description

Possible location of one of two 17thC bowling greens identified on the estate by Bezant Lowe in 1927.

Condition

Site has been cut through by forest road. Appears only as a levelled area overlooking Conway valley to east. Generally overgrown with scrub.

Recommendations

No recommendation.

Management Category:

C

Visited On

02/07/98

PRN	5423	Ffynon Gowper/ Allbrights Well, Gwydir	Compartment	1063
Part of	9097	NPRN 0 SAM	District	
Well		Unknown	NGR	SH7966760706

Description

Semi-circular stone structure. Holy well with provision for seating & horse trough.

Condition

In good condition. No immediate threat.

Recommendations

Maintain in present condition.

Management Category:

B

Visited On

15/05/98

PRN	5424	Dower House, Gwydyr	Compartment	1062
Part of	0	NPRN 0 SAM	District	
House		Post medieval	NGR	SH7951260955

Description

17th century building now used as FE district office.

Condition

Occupied as FE district office.

Recommendations

No recommendations.

Management Category:

A

Visited On

15/05/98

PRN	5880	Cae'n y Coed Clearance Cairn	Compartment	1106
Part of	0	NPRN 0 SAM	District	
Clearance Cairn		Post medieval	NGR	SH7640057500

Description

Upright stones previously noted by forestry workers at Cae'n y Coed car park picnic area and drawn to the attention of GAT. Stones appear to be the result of

Gazetteer of Archaeological Sites in Gwydyr

clearance from improved agricultural land prior to purchase by FE.

Condition

In stable condition.

Recommendations

No recommendations.

Management Category:

C

Visited On

02/07/98

PRN	6584	Diosgydd Uchaf Field Barn	Compartment	1083
Part of	0	NPRN 0 SAM	District	
Barn		Post medieval	NGR	SH7763957799

Description

Agricultural barn marked on OS map of 1901

*Condition**Recommendations*

Management Category:

Not Yet Evaluated

Visited On

/ /

PRN	7307	Rhiwbach Quarry Inscribed Stone	Compartment	1277
Part of	0	NPRN 0 SAM	District	
Stone		Medieval	NGR	SH7400046200

Description

Inscribed stone suggested as religious or funerary.

*Condition**Recommendations*

Management Category:

Not Yet Evaluated

Visited On

/ /

PRN	8788	Cwm Penamnen Eastern Slate Level I	Compartment	1220
Part of	0	NPRN 0 SAM	District	
Level (slate)		Post medieval	NGR	SH7393149018

Description

Old slate level located on eastern slopes of Afon Cwm Penamnen. Site recorded on OS 1st edition map.

Condition

Little evidence remains.

Recommendations

No recommendations.

Management Category:

C

Visited On

09/07/98

Gazetteer of Archaeological Sites in Gwydyr

PRN	8789	Bwlch Gwyn Quarry Tramway	Compartment	1109
Part of	0	NPRN 0 SAM	District	
Tramway		Post medieval	NGR	SH7664055704

Description

Late 19th/early 20thC tramway, extended c.150 yds from quarry to mill.

Condition

In stable condition. No immediate threat.

Recommendations

Maintain in present condition.

Management Category: B

Visited On 02/07/98

PRN	8790	Bwlch Gwyn Farmhouse	Compartment	1109
Part of	0	NPRN 0 SAM	District	
Building		Post medieval	NGR	SH7679055617

Description

Former farmhouse and barn, later adapted for quarry use.

Condition

In stable condition.

Recommendations

Maintain in present condition.

Management Category: B

Visited On 02/07/98

PRN	8791	Chwarel Fedwr Quarry Incline and Drumhouse	Compartment	1229
Part of	0	NPRN 0 SAM	District	
Incline		Post medieval	NGR	SH7478252518

Description

Incline downhill to Lledr cut by forestry road. Rail underpass blocked. Quarry closed 1920s. Remains at quarry include wall of drumhouse, part of dressing shed.

Condition

Substantial industrial remains; partly forested but in stable condition.

Recommendations

Maintain in present condition.

Management Category: B

Visited On 09/07/98

Gazetteer of Archaeological Sites in Gwydyr

PRN	8792	Llanerch Elsi		Compartment	1126
Part of	9096	NPRN	0	SAM	
House			Post medieval	NGR	SH7846754754

Description

Small farm cottage and outbuildings at S end of Llyn Elsi. Recorded as chief house in parish in 1699. Yew tree c.600yrs old to W side of house nr. well site. Site includes piggeries and walled garden. Improved and used for holiday let.

Condition

House site stands with roof and was in use for holiday lettings until fairly recently. Some vandalism.

Recommendations

Remedial work necessary to avoid vandalism.

Management Category:	A	Visited On	21/05/98
-----------------------------	----------	-------------------	----------

PRN	8793	Llyn Elsi house I		Compartment	1126
Part of	9096	NPRN	0	SAM	
Farmstead			Post medieval	NGR	SH7840554633

Description

House aligned E/W and located c.150m S of Llanerch Elsi. Presumed cottage c.18thC date with outbuilding and raised walled yard. House site c.5.5m x 18m, located adjacent to E side of public footpath/old trackway running from Gethins Bridge.

Condition

Walls survive to c.1m high, covered in moss and scrub growth. Sycamore growing within structure and other broadleaves overhang the site.

Recommendations

Remove overhanging trees and sycamore growing within the building. Any major clearance will draw attention to the site, putting it at threat from the public. No removal of stone. No use of machinery.

Management Category:	B	Visited On	21/05/98
-----------------------------	----------	-------------------	----------

PRN	8794	Llyn Elsi cottage		Compartment	1125
Part of	9096	NPRN	0	SAM	
Building			Post medieval	NGR	SH7855754376

Description

Small single roomed rubblestone cottage with possible croft loft; located 500 yds SSE of Llanerch Elsi. ? 18thC date.

Condition

Building in good state of repair.

Recommendations

Maintain in present condition.

Management Category:	B	Visited On	21/05/98
-----------------------------	----------	-------------------	----------

Gazetteer of Archaeological Sites in Gwydyr

PRN	8795	Diosgydd Uchaf Enclosures	Compartment	1083
Part of	0	NPRN 0 SAM	District	
Enclosure		Post medieval	NGR	SH7756157567

Description

Two enclosures recorded by OS: presumably old sheepfolds.

*Condition**Recommendations*

Management Category: Not Yet Evaluated

Visited On / /

PRN	8796	Hafna Processing Mill	Compartment	1045
Part of	20688	NPRN 0 SAM	District	
Mill		Post medieval	NGR	SH7806660119

Description

Mill complex reclaimed 1991. Include chimney, flue, ore bins, sorting floors, crusher, stone settling tanks, two circular buddles, slime pits, 1880s smelter, integral engine house, yard and incline connecting upper and lower levels.

Condition

Structures are in need of some conservation work; generally more at threat from the public than any vegetation. Site is unplanted and public footpath/miners trail runs through the site.

Recommendations

Curtail scrub growth and regeneration of trees. Remove vegetation from chimney area. Structure in need of some remedial work; loose stones etc. Avoid any further encouragement of access.

Management Category: A

Visited On 14/05/98

PRN	8797	Vale of Conway Mill site	Compartment	1071
Part of	8823	NPRN 0 SAM	District	
Mill		Modern	NGR	SH7797959878

Description

Processing mill c.1870s. Site includes crusher house and wheelpit, walled dressing floor, buddle, 2 stone settling pits, open-ended stores. Tramway runs in from S to loading ramp. Later incorporated into Hafna sett in 1899.

Condition

Part of mine site reclaimed 1992. Part of FE mining trail; shows excellent example of various stages of processing. Located in forest clearing; possible future disturbance by encroaching scrub.

Recommendations

Maintain in present stable condition. Observe tight control on scrub development - gorse bushes encroaching N side of settling pits. Remove w. hemlock. Clear unloading bay to W side of crusher house. Clear all overhanging trees; no machinery.

Management Category: A

Visited On 07/05/98

Gazetteer of Archaeological Sites in Gwydyr

PRN	8798	Llyn Elsi			Compartment	1126
Part of	9096	NPRN	0	SAM	District	
Farmstead				Post medieval	NGR	SH7837954699

Description

Abandoned dwelling and outbuildings, aligned N/S, located c.100m SW of Llanerch Elsi. Comprises barn with hayloft, adjoining shed with sloping roof, enclosing stone walls and house site E of barn. Entrance track appears to have run in from the N.

Condition

Barn and house site in good condition, standing to full height although roofless. Site surrounded by larch planted 1949. Some windblow including a fallen tree lying across barn.

Recommendations

Urgent removal of conifer lying across barn. Cut back plantation from site. Oak to S side of house site is detrimental to building. Preserve in present condition. Fence to control public access. Redirect orienteering course.

Management Category: A **Visited On** 21/05/98

PRN	8799	Llyn Elsi House II			Compartment	1126
Part of	9096	NPRN	0	SAM	District	
Building				Post medieval	NGR	SH7842054577

Description

Dry stone walled building, once slate roofed, standing to full height of c.2m; gable end 3.5m with timbers in situ. Located in oak woodland c.180m S of Llanerch Elsi. Site comprises building c.8m N/S by 5m w with enclosed yard on N side. ? 18thC date

Condition

Building in fairly good state of repair. Survives covered in moss with encroaching bracken. Oak tree and conifers in close proximity.

Recommendations

Removal of overhanging conifers from building; any further planting to be set back from the site. Maintain in present condition;

Management Category: B **Visited On** 21/05/98

PRN	8800	Llyn Elsi House III			Compartment	1126
Part of	9096	NPRN	0	SAM	District	
House				Post medieval	NGR	SH7823654328

Description

Abandoned dwelling aligned NW/SE, located N side of forest track: NE of rocky outcrops. ? 17thC date - oak tree to S side of building of c.250-300 yrs old. Building and adjoining walls later adapted as a sheepfold.

Condition

Building c.10m x 3.5m standing to gable height. Located in felled area.

Recommendations

Maintain in present condition. No removal of stone. Clear scrub growth and self-seeding trees, which are beginning to encroach on the building. Avoid use of machinery near site.

Management Category: B **Visited On** 21/05/98

Gazetteer of Archaeological Sites in Gwydyr

PRN	8801	Rhiwgri			Compartment	1122
Part of	0	NPRN	0	SAM	District	
House				Post medieval	NGR	SH7911255528

Description

3 compartment abandoned dwelling with 2 inglenook fireplaces. 3 building phases: central compartment c.17th/early 18th. N compartment added: S compartment latest addition. Aligned NNE/SSW, located N side of forest track. Wall and ? enclosure to S.

Condition

3-phases of construction in good state of repair; protected by ivy, bracken and nettles. Ash tree SE side of N compartment is disturbing the structure. 2nd ash SE side of central compartment too close.

Recommendations

Removal of ash and sycamores that overhang the building. Clear area of encroaching scrub. Assess for safety.

Management Category:	A	Visited On	05/06/98
-----------------------------	----------	-------------------	-----------------

PRN	8802	Gartheryr			Compartment	1122
Part of	0	NPRN	0	SAM	District	
House				Post medieval	NGR	SH7905355887

Description

Derelict single storey cottage and enclosure: fireplace inscribed 1756. Formerly a 2-up/2-down dwelling; walls survive c.2m high max.

Condition

Site now in Sitka Spruce plantation.

Recommendations

Maintain in present condition.

Management Category:	B	Visited On	05/06/98
-----------------------------	----------	-------------------	-----------------

PRN	8803	Maes Newyddion Building I			Compartment	1110
Part of	0	NPRN	0	SAM	District	
Barn				Post medieval	NGR	SH7683156958

Description

Rectangular building c.12m NE/SW by 5.5m wide, built up against natural rock face on the S side. NE entrance. E wall buttressed for fireplace. Barn to S.

Condition

Building in reasonable state of repair, located on edge of Sitka Spruce plantation.

Recommendations

Removal of spruce from E side of building and vegetation within the building. No removal of stone. No use of machinery in area of building. Otherwise maintain in present condition.

Management Category:	B	Visited On	21/05/98
-----------------------------	----------	-------------------	-----------------

Gazetteer of Archaeological Sites in Gwydyr

PRN	8804	Maes Newyddion Building II	Compartment	1110
Part of	0	NPRN 0 SAM	District	
Barn		Post medieval	NGR	SH7684956926

Description

Well constructed dry stone walled, rectangular roofless building c.12m N/S by 5.5m wide: presumably barn to house site to N. Walls c.2m high: timbers in situ.

Condition

Building in good state of repair although roofless. Located in clearing on edge of Sitka Spruce plantation..

Recommendations

Maintain in present condition. Remove all overhanging trees; no removal of stone. No use of machinery in area of building.

Management Category:	B	Visited On	21/05/98
-----------------------------	---	-------------------	----------

PRN	8805	Craig Ferris Sheepfold I	Compartment	1105
Part of	0	NPRN 0 SAM	District	
Sheepfold		Post medieval	NGR	SH7564456962

Description

Dry stone walls of sheepfold built up against rocky outcrops on NW side. Located in hollow in area of felled trees and scrub growth below forest tracks.

Condition

Structure in reasonable state of repair.

Recommendations

Maintain in present condition. Cut back encroaching scrub and avoid regeneration.

Management Category:	B	Visited On	21/05/98
-----------------------------	---	-------------------	----------

PRN	8806	Craig Ferris	Compartment	1105
Part of	0	NPRN 0 SAM	District	
Farmstead		Post medieval	NGR	SH7566057042

Description

Abandoned farmstead located in hollow of dense scrub to west side of stream, below forest tracks. Includes house, barn with hayloft, pigsties, outside dairy and enclosures. Damaged by fire 1911.

Condition

Dense scrub growth and loss of original access track prevented close investigation of site. Appears to be in reasonable state of repair.

Recommendations

Maintain in present condition. Cut back encroaching scrub and avoid replanting in area of site.

Management Category:	B	Visited On	21/05/98
-----------------------------	---	-------------------	----------

Gazetteer of Archaeological Sites in Gwydyr

PRN	8807	Hafod-las Slate Quarry Inclined Tramway	Compartment	1114
Part of	20156	NPRN 0 SAM CN295(CON)	District	
Incline		Modern	NGR	SH7802356300

Description

Mid-19th/early 20thC quarry. Inclined tramway with upper and lower drumhouses connecting upper levels of the quarry to second level mill site and lower level with weighbridge.

Condition

Survives in good condition; prime importance as Industrial Archaeological feature.

Recommendations

Maintain in present condition, while making safe all structures. Remove all overhanging trees and cut back planting from area of site. Curb scrub growth and avoid regeneration.

Management Category: A **Visited On** 21/05/98

PRN	8808	Hafod-las Slate Quarry Mill sites	Compartment	1114
Part of	20156	NPRN 0 SAM CN295(CON)	District	
Mill		Modern	NGR	SH7794056176

Description

1862 (eastern) and 1867 (W) mill buildings with connecting pelton wheelpit. Underfloor shaft tunnel connects 2 mills of differing architectural styles. Machinery mountings, pits and gantry and launders and pillars in situ.

Condition

Important Industrial Archaeological sites in good state of survival.

Recommendations

Maintain in present condition, while making safe. Remove all overhanging trees and cut back planting from area of site. Curb scrub growth and avoid regeneration.

Management Category: A **Visited On** 27/05/98

PRN	8809	Hafod-las Slate Quarry workshops	Compartment	1114
Part of	20156	NPRN 0 SAM CN295(CON)	District	
Workshop		Modern	NGR	SH7790956208

Description

Located NW of mills and incline drumhouse. Rectangular building which presumably included a smithy.

Condition

Buildings survive to full height although roofless.

Recommendations

Maintain in present condition, while making safe. Remove all overhanging trees and cut back planting from area of site. Curb scrub growth and avoid regeneration.

Management Category: A **Visited On** 27/05/98

Gazetteer of Archaeological Sites in Gwydyr

PRN	8810	Hafod-las Slate Quarry early mill site	Compartment	1114
Part of	20156	NPRN 0 SAM CN295(CON)	District	
Mill		Modern	NGR	SH7797056187

Description

Foundations of rectangular building located NE of present mills. Presumably an early mill site: site includes a wheelpit.

Condition

Some undergrowth, but does not seriously affect the site.

Recommendations

Maintain in present condition. Curb scrub growth and avoid regeneration.

Management Category: A **Visited On** 27/05/98

PRN	8811	Parc Mine Magazine	Compartment	1071
Part of	20689	NPRN 0 SAM	District	Gwydyr
Magazine		Modern	NGR	SH7873459811

Description

Rubblestone building with red brick quoins and doorway enclosing iron door: inner brick wall, asbestos tiled roof: built on stone plinth. Located west of No.2 adit. Only building of any architectural interest on modern Parc site.

Condition

Building in poor state of repair; in need of conservation work. Partly hidden by vegetation.

Recommendations

Immediate remedial work and consolidation of building. Fence off. Clear area of encroaching shrubs and avoid self-seeding.

Management Category: A **Visited On** 15/05/98

PRN	8812	Parc Mine Office	Compartment	1071
Part of	20689	NPRN 0 SAM	District	Gwydyr
Mine office		Modern	NGR	SH7860659847

Description

Rubblestone building standing roofless, passed by footpath on its north side. Presumably dating late 19thC workings at Parc. Probably office/managers house.

Condition

Building has been partly consolidated; walls stand to full height with gable ends and chimneys. Once rendered; presumed corrugated roof. Now fenced off. In stable condition.

Recommendations

Maintain in present state. Avoid all use of machinery in area of building. Care must be taken in felling in area of building.

Management Category: A **Visited On** 07/05/98

Gazetteer of Archaeological Sites in Gwydyr

PRN	8813	Vale of Conway Ore Hopper		Compartment	1071
Part of	8823	NPRN	0	SAM	
Ore bin			Modern	NGR	SH7797159829

Description

Dry stone wall ore bin located below upper tramway. Ore loaded from above, sorted on area to forefron of bin, passed to lower tramway en route to mill.

Condition

Part of mine site made stable during 1992 reclamation scheme. Considerable amount of free growing vegetation surround site.

Recommendations

Maintain in present stable condition. Remove western hemlock and spruce which are rapidly spreading. Clear site generally of scrub and avoid regeneration. Avoid use of machinery on site.

Management Category:	A	Visited On	07/05/98
-----------------------------	----------	-------------------	-----------------

PRN	8814	Vale of Conway Mine Office		Compartment	1071
Part of	8823	NPRN	0	SAM	
Mine office			Modern	NGR	SH7799259947

Description

Rectangular 2-compartment building located N of a shaft. Presumed mine office/stores. Fireplace in S compartment

Condition

Part of mine site made stable during 1992 reclamation scheme. Walls restored to height of c.1.4m; located in clearing in forestry.

Recommendations

Maintain in present stable condition. Remove all overhanging trees, avoiding use of machinery on site. Removal of scrub from wall to S side of building may reveal further archaeological interest

Management Category:	B	Visited On	07/05/98
-----------------------------	----------	-------------------	-----------------

PRN	8815	Pant yr Ewig Mine		Compartment	1045
Part of	8815	NPRN	0	SAM	
Mine (lead)			Post medieval	NGR	SH7815060550

Description

Located between 2 forest tracks. Surface evidence of early 19thC workings along SSW/NNE vein. Remains include small dressing floor with 3 small shelters, shafts, adit and open stoping. Part of larger Klondyke sett by 1919. Upper adit SH78106052.

Condition

Open stopes & dressing area excellent representation of small-scale mining. Site mainly unplanted; edged with Sitka Spruce. Water still runs through site from upper adit.

Recommendations

Maintain in present condition.

Management Category:	A	Visited On	02/07/98
-----------------------------	----------	-------------------	-----------------

Gazetteer of Archaeological Sites in Gwydyr

PRN	8816	Ffridd Sian Mine Smithy		Compartment	1044
Part of	0	NPRN	0	SAM	
Smithy			Post medieval	NGR	SH7861460447

Description

Ruins of smithy located south of mine site, east of an adit, which is sited adjacent to east side of forest track.

Condition

Site in Sitka Spruce compartment. In stable condition.

Recommendations

Maintain in present condition.

Management Category:	C	Visited On	02/07/98
-----------------------------	---	-------------------	----------

PRN	8817	Rhaladyrwst Mine		Compartment	1044
Part of	0	NPRN	0	SAM	
Mine (lead)			Post medieval	NGR	SH7840060700

Description

Shafts, adits and open workings located N and E of Clogwyn Gwlyb rocky outcrops: W of Ffrith Sian dressing floors..

*Condition**Recommendations*

Management Category:	Not Yet Evaluated	Visited On	/ /
-----------------------------	-------------------	-------------------	-----

PRN	8818	Tan yr Eglwys Mine		Compartment	1043
Part of	8818	NPRN	0	SAM	
Mine (lead)			Post medieval	NGR	SH7790061300

Description

Shafts and spoil tips located E of Pen-y-Ffidd Quarry. Presumably the N extent of Pen-y-ffridd Mine workings.

Condition

Mostly overgrown shafts and spoiltips. In stable condition.

Recommendations

Maintain in present condition.

Management Category:	C	Visited On	09/07/98
-----------------------------	---	-------------------	----------

PRN	8819	Pen y Ffridd Mine		Compartment	1043
Part of	8819	NPRN	0	SAM	
Mine (lead)			Post medieval	NGR	SH7787161004

Description

Shafts, open stopes and spoil tips located E of Pen-y-Ffidd Quarry, W of Hafodty workings.

Condition

Workings generally overgrown; moss growing on spoil. In stable condition.

Recommendations

Maintain in present condition. Care to be taken during planning of future thinning/felling operations to preserve stone foundations.

Management Category:	B	Visited On	08/07/98
-----------------------------	---	-------------------	----------

Gazetteer of Archaeological Sites in Gwydyr

PRN	8820	Ty'n Twll/Clementina Crusher House	Compartment	1041
Part of	20690	NPRN 0 SAM	District	
Crusher house		Post medieval	NGR	SH7862761656

Description

Crusher house with 25ft wheelpit adjoining S side. Pit measures 7.3 x 1.5 x 2.5m deep. Wheelpit aligned to winding shaft at SH786616, so may have had duel purpose.

Condition

Structure in reasonable state of repair in dense undergrowth.

Recommendations

Maintain in present condition; some remedial work may be necessary. Cut back scrub and regeneration which may be detrimental to the structure.

Management Category: B

Visited On 09/07/98

PRN	8821	High Hafna Mine	Compartment	1046
Part of	8821	NPRN 0 SAM	District	
Mine (lead)		Post medieval	NGR	SH7768160203

Description

Mine site comprising extensive spoil tips, hand ore dressing floor, concrete bases relating to a shaft on N side. Reservoir with E side dam and sluice, abuts a stone wall W side. Wall divides site: shafts and opencuts W of wall.

Condition

Important industrial remains in part forestry/part unplanted. Part of site scheduled/part unscheduled conservation areas. Otherwise in stable condition.

Recommendations

Maintain in present condition.

Management Category: B

Visited On 08/07/98

PRN	8822	Coed Ffrith Sian Shafts and levels	Compartment	1042
Part of	0	NPRN 0 SAM	District	
Mine (lead)		Post medieval	NGR	SH7874461170

Description

Shafts and 7 levels located in conifer plantations and natural oak woodland on E facing slopes. Not all located on map.

Condition

In stable condition.

Recommendations

Maintain in present condition.

Management Category: C

Visited On 02/07/98

Gazetteer of Archaeological Sites in Gwydyr

PRN	8823	Vale of Conway Mine		Compartment	1071
Part of	8823	NPRN	0	SAM	
Mine (lead)			Modern	NGR	SH7798759855

Description

Pre-1870s Bwch Garw & Gwaith Ucha setts. Comprises upper tramway & reservoir, ore chute/bin, crusher house/wheelpit, walled dressing floor, buddle, 2 stone settling pits, open-ended stores. Leat & lower tramway run in from S (Llanrwst Adit).

Condition

Part of mine site reclaimed 1992. Part of FE mining trail. Located in forest clearing; possible future disturbance by encroaching scrub.

Recommendations

Maintain in present stable condition. Observe tight control on scrub development. Clear unloading bay to W side of crusher house. Clear all overhanging trees; no machinery.

Management Category: A **Visited On** 07/05/98

PRN	8824	South D'Eresby Lead Mine		Compartment	1077
Part of	21183	NPRN	0	SAM	
Mine (lead)			Post medieval	NGR	SH7896257657

Description

Lead mine, most of which lies outside FE land.

Condition

Minimal amount of archaeology survives in good condition.

Recommendations

No recommendations.

Management Category: C **Visited On** 07/05/98

PRN	8825	South D'Eresby Wheelpit		Compartment	1085
Part of	21183	NPRN	0	SAM	
Wheelpit			Modern	NGR	SH7876557530

Description

Wheelpit adjacent to E side of public road: c.10m x 1.3m x 4m high, presumably for pumping, although no evidence remains. Water presumably laundered to overshot wheel from a leat.

Condition

Wheelpit in excellent state of repair; arch intact. Stone plinthe on long walls. Relatively undisturbed by vegetation. Fenced off adjacent to public road. Ash tree regeneration.

Recommendations

Maintain fenced off in present condition. Ivy may need some attention in the future; also young ash trees within fenced area.

Management Category: A **Visited On** 07/05/98

Gazetteer of Archaeological Sites in Gwydyr

PRN	8826	Coed Mawr Pool Mine North	Compartment	1080
Part of	8826	NPRN 0 SAM	District	
Mine (lead)		Post medieval	NGR	SH7791358567

Description

Sett presumably worked prior to Coed Mawr Pool Mine Comp. (1850). 19thC mining includes 57ft waterwheel with line of flat-rods to shafts and 2nd wheelpit, leats run in from reservoir to N, horse whim circle, cabin, stores, shafts, adits and spoil.

Condition

Well-preserved site protected by self-sown trees and lichen growth.

Recommendations

Preserve generally in present condition, while making safe and stable all structures. No removal of stone; no use of machinery in area of buildings. Removal of all overhanging trees and avoidance of self-seeding. Clearance of encroaching scrub.

Management Category:	A	Visited On	08/05/98
-----------------------------	---	-------------------	----------

PRN	8827	Coed Mawr Pool West	Compartment	1080
Part of	0	NPRN 0 SAM	District	
Mine (lead)		Post medieval	NGR	SH7748258397

Description

Sett surrounds Llyn Pencraig. Surface remains to W are representative of the complex water power. Includes aqueduct towers (SH777583) to support launders, courses of 3 leats, 30ft wheelpit and adit, and stone slabbed dressing floor.

Condition

Well-preserved site protected by self-sown trees and lichen growth.

Recommendations

Preserve generally in present condition, while making safe and stable all structures. Clear all vegetation to fully structures. No removal of stone; no use of machinery in area of buildings. Removal of all overhanging trees and avoidance of self-seed

Management Category:	A	Visited On	08/05/98
-----------------------------	---	-------------------	----------

PRN	8828	Coed Mawr Pool 30ft wheelpit	Compartment	1080
Part of	8826	NPRN 0 SAM	District	
Wheelpit		Post medieval	NGR	SH7748058365

Description

W of Llyn Pencraig. Part of surface remains representative of the complex water power system. Aqueduct towers supported launders to carry leat to wheelpit measuring c.10m x 1.8m.

Condition

Well-preserved site protected by self-sown trees and lichen growth.

Recommendations

Preserve generally in present condition, while making safe and stable. Clear all vegetation to fully expose the wheelpit. No removal of stone; no use of machinery in area. Removal of all overhanging trees and avoid regeneration.

Management Category:	A	Visited On	08/05/98
-----------------------------	---	-------------------	----------

Gazetteer of Archaeological Sites in Gwydyr

PRN	8829	Coed Mawr Pool 57ft wheelpit	Compartment	1080
Part of	8826	NPRN 0 SAM	District	
Wheelpit		Post medieval	NGR	SH7798558619

Description

N of Llyn Pencraig: part of extensive surface remains. Wheelpit c.18m NE/SW with line of flatrods extending SW to pump a shaft near the small cabin at SH779586. Leat system that powered the pit can be traced on site also.

Condition

Part of complex site with valuable archaeological remains; less visited and consequently well-preserved.

Recommendations

Preserve generally in present condition, while making safe and stable. Clear all vegetation to fully expose the wheelpit. No removal of stone; no use of machinery in area. Removal of all overhanging trees and avoid regeneration.

Management Category:	A	Visited On	08/05/98
-----------------------------	---	-------------------	----------

PRN	8830	Coed Mawr Pool 14ft wheelpit	Compartment	1080
Part of	8826	NPRN 0 SAM	District	
Wheelpit		Modern	NGR	SH7789958534

Description

N of Llyn Pencraig: part of extensive surface remains. Wheelpit c.4.8m x 1m aligned N/S towards shaft to N (map evidence only). Wheel presumably pumped the shaft, which may have been wound by the horse whim, circle at SH779586.

Condition

Part of complex site with valuable archaeological remains; less visited and consequently well-preserved.

Recommendations

Preserve generally in present condition, while making safe and stable. Clear all vegetation to fully expose the wheelpit. No removal of stone; no use of machinery in area. Removal of all overhanging trees and avoid regeneration.

Management Category:	A	Visited On	08/05/98
-----------------------------	---	-------------------	----------

PRN	8831	Coed Mawr Pool 36ft wheelpit	Compartment	1080
Part of	8832	NPRN 0 SAM	District	
Wheelpit		Post medieval	NGR	SH7810658392

Description

E of Llyn Pencraig. Wheelpit c.10m x 1.6m x 3m deep, cut into natural rock. Wheel presumably powered machinery on the dressing floor to S.

Condition

Part of complex site with valuable archaeological remains. Well-preserved pit standing to full height. In stable condition.

Recommendations

Maintain in present condition. Clear all vegetation in close proximity to the wheelpit. No removal of stone; no use of machinery in area. Removal of all overhanging trees to N side of pit and avoid regeneration.

Management Category:	A	Visited On	08/05/98
-----------------------------	---	-------------------	----------

Gazetteer of Archaeological Sites in Gwydyr

PRN	8832	Coed Mawr Pool dressing floors East	Compartment	1080
Part of	8832	NPRN 0 SAM	District	
Dressing floor		Post medieval	NGR	SH7810858424

Description

Includes stone slabbed dressing area (SH779593), development tips E of 36ft wheelpit with aquaduct towers, bob-pit, shafts and levels. Area of fine waste, outline of buddle to S of wheel pit.

Condition

Part of complex site with valuable archaeological remains, well-preserved at this site.

Recommendations

Maintain in present condition, while making safe. Clear all vegetation in close proximity to structures. No removal of stone; no use of machinery in area. Removal of all overhanging trees; avoid regeneration.

Management Category:	A	Visited On	08/05/98
-----------------------------	----------	-------------------	-----------------

PRN	8833	Coed Mawr Pool Mine office/stores/smithy	Compartment	1080
Part of	8832	NPRN 0 SAM	District	
Mine office		Post medieval	NGR	SH7818258380

Description

Office/stores at SH782584 & circular powder magazine at SH781584

Condition

Part of complex site with valuable archaeological remains, well-preserved at this site.

Recommendations

Maintain in present condition, while making safe. Clear all vegetation in close proximity to structures. No removal of stone; no use of machinery in area. Removal of all overhanging trees; avoid regeneration.

Management Category:	A	Visited On	08/05/98
-----------------------------	----------	-------------------	-----------------

PRN	8834	Coed Mawr Pool Deep Adit	Compartment	1083
Part of	0	NPRN 0 SAM	District	
Adit		Modern	NGR	SH7719157697

Description

Adit portal draining Coed Mawr Mines. Foundations of small hut to W side. Driving of deep adit dates c.1880s.

Condition

Adit portal is overgrown.

Recommendations

No recommendations.

Management Category:	C	Visited On	08/05/98
-----------------------------	----------	-------------------	-----------------

Gazetteer of Archaeological Sites in Gwydyr

PRN	8835	Coed Mawr Pool Afon Llugwy Mill	Compartment	1111
Part of	0	NPRN 0 SAM	District	
Mill		Modern	NGR	SH7718057642

Description

Site of mill powered by 6ft pelton wheel, fed by leat/turbine pipes on N side of Llugwy. Filter beds to E side in scrub. Mill c.1880s date included Green's Patent Crushing Mill, compressor house, jigger and vanning tables, smiths and joiners shops.

Condition

Mill/wheelpit 11m N/S x 12m wide; walls c.3m high. Substantial structure with ancillary buildings in dense scrub to E side. Fenced off. In stable condition.

Recommendations

Maintain in present condition, while making safe. Clear all vegetation in area of mill and ancillary buildings. No removal of stone; no use of machinery. Removal of all overhanging trees; avoid regeneration.

Management Category: A **Visited On** 19/06/98

PRN	8836	Cyffty Mine Magazine	Compartment	1049
Part of	932	NPRN 0 SAM	District	
Magazine		Modern	NGR	SH7714358898

Description

Remains of building c.4 x 2.5m with SE entrance, located in dense undergrowth to NW of restored mine site.

Condition

Remains of building in dense undergrowth and gorse.

Recommendations

Avoid total destruction of building. No further removal of stone.

Management Category: B **Visited On** 19/06/98

PRN	8837	Cyffty Mine Reservoirs and Leats	Compartment	1049
Part of	932	NPRN 0 SAM	District	
Reservoir		Modern	NGR	SH7726758977

Description

Reservoirs and system of leats NW of consolidated mine site. System of upper and lower reservoirs connected by a leat. Leat from N reservoir can be partly traced to site of engine house (SH773589). Water from lower reservoir presumably laundered.

Condition

Substantial earthwork dams aligned NW/SE, retaining reservoirs on their NE sides. In stable condition.

Recommendations

Maintain in present condition.

Management Category: B **Visited On** 19/06/98

Gazetteer of Archaeological Sites in Gwydyr

PRN	8838	Wheal George Graphite Mine		Compartment	1079
Part of	8838	NPRN	0	SAM	
Mine (lead/graphite)			Modern	NGR	SH7863758492

Description

Unsuccessful lead mine, worked for graphite 1879-89. Processing site buildings adapted for Coed Mawr Farm use. Long barn c. 25m E/W x 6m wide, presumably office/stores/stables/mill: small building housed drying kilns. Structure to E ? wheelpit.

Condition

Site located in area of pasture; preserved by its adaptation for agricultural use.

Recommendations

Preserve in present condition.

Management Category:	B	Visited On	19/06/98
-----------------------------	---	-------------------	----------

PRN	8839	Wheal George Reservoir		Compartment	1073
Part of	8838	NPRN	0	SAM	
Reservoir			Modern	NGR	SH7866458560

Description

Reservoir constructed c.1880s, now used as a modern water supply. Located N of forest track. Stone dam wall c.30m E/W standing to c.5m high on trackside.

Condition

Stone dam wall in good state of repair.

Recommendations

Preserve in present condition.

Management Category:	B	Visited On	19/06/98
-----------------------------	---	-------------------	----------

PRN	8840	Wheal George Adit		Compartment	1072
Part of	8838	NPRN	0	SAM	
Adit			Modern	NGR	SH7855258483

Description

Main adit driven c.1880s with tramway connection to dressing floors. Located immediately N of forest road, where the line of the tramway can be partly traced parallel to the road in dense gorse/scrub. 2 collapsed adits at SH784585 and SH783586.

Condition

Collapsed adits and vague line of tramway visible in reasonable condition.

Recommendations

No recommendations.

Management Category:	C	Visited On	19/06/98
-----------------------------	---	-------------------	----------

Gazetteer of Archaeological Sites in Gwydyr

PRN	8841	Gorlan Mine Dressing Floor	Compartment	1045
Part of	0	NPRN 0 SAM	District	
Dressing floor		Post medieval	NGR	SH7769059110

Description

16ft waterwheel and possible site of stamp mill - a rare survival. Paved dressing area to SE side of mill site. Wheel powered by leat from reservoir to W. Shaft located N of wheelpit; new Gorlan/Sarnau cross-course adit to W.

Condition

Compact dressing area with unique stamps mill - excellent example of small scale processing. Located in clearing in forestry. In stable condition.

Recommendations

Removal of all overhanging trees avoiding use of machinery. Removal of encroaching scrub and all vegetation in area of reservoir. Maintain in present condition; no removal of stone..

Management Category: A

Visited On 15/05/98

PRN	8842	Gorlan Mine Reservoir and Leats	Compartment	1045
Part of	0	NPRN 0 SAM	District	
Reservoir		Post medieval	NGR	SH7767759103

Description

Earth dam enclosing reservoir to west of dressing floor.

Condition

Earth dam and course of leat clearly defined despite dense vegetation.

Recommendations

Removal of all overhanging trees and scrub to expose the reservoir. Avoid use of machinery in area. Maintain in present condition, avoiding regeneration.

Management Category: A

Visited On 15/05/98

PRN	8843	Gorlan Old Adit	Compartment	1081
Part of	0	NPRN 0 SAM	District	
Adit		Post medieval	NGR	SH7778059141

Description

Gorlan old adit located W side of public road, W of N side of Llyn Sarnau, opposite car park. Remains of small rectangular building located in forestry to NW of adit c.SH777659260. 3 shafts extend W in woodland.

Condition

Adit is collapsed and choked with vegetation.

Recommendations

Care must be taken during future felling and thinning, which may reveal further archaeology.

Management Category: B

Visited On 19/06/98

Gazetteer of Archaeological Sites in Gwydyr

PRN	8844	North Cyffty Mine		Compartment	1049
Part of	8844	NPRN	0	SAM	
Mine (lead)				NGR	SH7708459200

Description

Located S of minor forest path. Surface remains include shaft and collapsed adit E & W of forest track. Main adit to SE of dressing area.

Condition

In stable condition.

Recommendations

Maintain in present condition. Removal of all overhanging trees and scrub growth.

Management Category:	A	Visited On	15/05/98
-----------------------------	----------	-------------------	-----------------

PRN	8845	Allt Wen Dressing Floors		Compartment	1072
Part of	8845	NPRN	0	SAM	
Dressing floor				NGR	SH7803959159

Description

Located N & S side of forest road, E of Llyn Sarnau. Largely buried under mixed graded spoil; surface features include stone-lined circular buddle, main adit portal; foundations of building abutting S side of forest road: earth banks of reservoir.

Condition

Considerable archaeological remains protected by vast areas of spoil. Little or no vegetation on dressing floor. Earthwork features continue in plantations to N & NE of site.

Recommendations

Maintain in present condition.

Management Category:	A	Visited On	19/06/98
-----------------------------	----------	-------------------	-----------------

PRN	8846	Gwaynllifion Plateau Mines		Compartment	1072
Part of	8846	NPRN	0	SAM	
Mine (lead)				NGR	SH7848859307

Description

Area of mining activity located within and around the U-shaped loop in the forestry road that extends N from Wheal George Dam on the plateau. Probable site of earliest estate mining at Gwydyr. Includes small hand dressing floors, extensive opencuts.

Condition

Major shafts are capped; open stopes, worked from surface down are open and dangerous. Workings are generally overgrown and best left undisturbed to avoid further collapse.

Recommendations

Preserve all hand dressing areas; remove all overhanging trees and encroaching scrub.

Management Category:	A	Visited On	08/05/98
-----------------------------	----------	-------------------	-----------------

Gazetteer of Archaeological Sites in Gwydyr

PRN	8847	Gwaynllifion Deep Adit	Compartment	1074
Part of	8846	NPRN 0 SAM	District	
Adit		Post medieval	NGR	SH7892059360

Description

Drainage adit of D'Eresby Consols, with small cabin to N side surrounded by development rock. Sited east of and below natural rock escarpment, covered in natural woodland. Drained Gwaynllifion Mines on plateau above.

Condition

Restored adit and spoil tips. Portal rebuilt in stone and gated; water still emits from workings.

Recommendations

Maintain in present condition. Avoid regeneration/regrowth of trees above adit, which were cleared as part of the restoration.

Management Category:	B	Visited On	09/05/98
-----------------------------	----------	-------------------	-----------------

PRN	8848	Gwydyr Estate Deer Park Wall	Compartment	1065
Part of	9097	NPRN 0 SAM	District	
Wall		Post medieval	NGR	SH7975458970

Description

Dry stone wall surviving in varying heights, presumed to be the enclosing wall of the Deer Park of c.17thC date.

Condition

Wall up to 1.5m high. In good condition though some parts have collapsed.

Recommendations

Some consolidation work necessary to ensure the survival of the wall at its full height. No removal of stone or use of machinery near the structure.

Management Category:	A	Visited On	09/05/98
-----------------------------	----------	-------------------	-----------------

PRN	8849	Bryn Eisteddfod Mine	Compartment	1070
Part of	8849	NPRN 0 SAM	District	
Mine (lead)		Post medieval	NGR	SH7819859833

Description

Presumed early 19thC mine. Workings on N/S lode includes stoping into N slopes of Craig Fuchelas escarpment.

Condition

Stopes and adits are fairly inaccessible and under no threat. Large spoil tips S side of forest track have been re-used for roadstone.

Recommendations

Maintain in present condition.

Management Category:	A	Visited On	07/05/98
-----------------------------	----------	-------------------	-----------------

Gazetteer of Archaeological Sites in Gwydyr

PRN	8850	Bryn Eisteddfod Mill	Compartment	1070
Part of	8849	NPRN 0 SAM	District	
Mill		Post medieval	NGR	SH7820859854

Description

Building of substantial dry stone wall construction standing within stone wall enclosure. Probable processing mill with wheelpit aligned E/W on N side. Main compartment with doorway at NE corner has reinforced W wall with ore chute

Condition

Building in good condition, some collapsed stone. Located S of forest track in spruce. Wheelpit 4m w. abuts N side. In good condition.

Recommendations

Immediate removal of spruce overlying structure. Clearance of all scrub growth and young trees. No machinery to be used in area of building. Avoid regeneration. Make safe structure and enclosure walls.

Management Category: A

Visited On 07/05/98

PRN	8851	Bryn Eisteddfod/Vale of Conway Mine Building	Compartment	1071
Part of	8849	NPRN 0 SAM	District	
Building		Post medieval	NGR	SH7816359811

Description

Building in collapsed state: difficult to interpret. Located in spruce and presumably mine related. Measures 4m NE/SW x 2m w with walls standing to 0.6m max. on west side.

Condition

Structure in poor state of repair. Visible S of forest track in dense spruce.

Recommendations

Removal of overhanging branches and vegetation which is creeping towards the building. care must be taken in felling to avoid total loss of the site. No machinery to be used in area of building.

Management Category: B

Visited On 07/05/98

PRN	8852	High Hafna Compressor Shaft	Compartment	1046
Part of	8821	NPRN 0 SAM	District	
Shaft (compressor)		Modern	NGR	SH7760860184

Description

Compressor shaft.

Condition

Shaft capped for safety.

Recommendations

Maintain in present condition.

Management Category: C

Visited On 26/05/98

Gazetteer of Archaeological Sites in Gwydyr

PRN	8853	Gorlan Mine Smithy		Compartment	1045
Part of	0	NPRN	0	District	
			SAM		
Smithy			Post medieval	NGR	SH7770659198

Description

Smithy associated with early 19thC mine site. Basal remains of presumed smithy site in plantation NE of mill site..

Condition

Basal remains of presumed smithy site in plantation NE of mill site..

Recommendations

Avoid total loss of site. Maintain in present condition; avoid further removal of stone or use of machinery near site.

Management Category:	B	Visited On	15/05/98
-----------------------------	---	-------------------	----------

PRN	8854	Gorlan/Samau New Cross-course Adit		Compartment	1045
Part of	0	NPRN	0	District	
			SAM		
Adit			Modern	NGR	SH7770659096

Description

Collapsed adit in dense undergrowth, now fenced off N of mill site. Presumably provided access to the workings which are visible as shafts extending west.

Condition

The adit has collapsed.

Recommendations

No further recommendations.

Management Category:	C	Visited On	15/05/98
-----------------------------	---	-------------------	----------

PRN	8855	Gwaynllifion Deep Adit Cabin		Compartment	1074
Part of	8846	NPRN	0	District	
			SAM		
Cabin			Post medieval	NGR	SH7891259382

Description

Small cabin to N side of mine adit, surrounded by development rock.

Condition

Rectangular cabin/shelter c.4m N/S x 2m w with dry stone walls surviving to c.2m high. In stable condition.

Recommendations

Maintain in present condition. Avoid regeneration/regrowth of trees above adit, which were cleared as part of the restoration scheme.

Management Category:	B	Visited On	09/05/98
-----------------------------	---	-------------------	----------

PRN	8856	Penyrallt Barn II		Compartment	1079
Part of	0	NPRN	0	District	
			SAM		
Barn			Post medieval	NGR	SH7866857890

Description

Single compartment building aligned N/S with gable end surviving to full height c.2.2m at S end. Located W of forest road in unplanted area. Vegetation

Gazetteer of Archaeological Sites in Gwydyr

suggests use by animals. presumed barn for cattle or stabling for horses

Condition

Building in good condition. Walls up to c.1.2m high

Recommendations

Maintain in present condition. Remove encroaching vegetation. No use of machinery near building; no planting.

Management Category: B

Visited On 07/05/98

PRN	8857	Ancaster Estate Deer Park Wall		Compartment	1074
Part of	9097	NPRN	0	SAM	
Wall			Post medieval	NGR	SH7887559522

Description

Dry stone wall standing to c.3m high in part visible along several alignments near Llyn Parc. Presumed enclosure of estate Upper Parc. May date to c.1678, when heiress Mary Wynn of Gwydir married Lord Willoughby D'Eresby, later Duke of Ancaster.

Condition

Dry stone walls vary in condition and height, but generally good. Best preserved W of Llyn Parc on N/S alignment. Forestry has so far respected walls. Some collapsed sections.

Recommendations

Maintain in present condition. Remove encroaching vegetation. Avoid use of machinery during felling and no removal of stone.

Management Category: A

Visited On 08/05/98

PRN	8858	Gwydyr Estate, Cilstent Gate		Compartment	1064
Part of	9097	NPRN	0	SAM	
Wall			Post medieval	NGR	SH7917560514

Description

Presumed entrance to Upper Parc. May date to c.1678, when heiress Mary Wynn of Gwydir married Lord Willoughby D'Eresby, later Duke of Ancaster. 15m of dry stone wall forms a revetment to a hollow way, which presumably led from the castle to the park.

Condition

15m of dry stone wall forms a revetment to a hollow way, which presumably led from the castle to the park. Wall rises to c.2m high, aligned N/S. Covered in broad leaf. No real structure to site.

Recommendations

Maintain in present condition. Avoid total destruction by use of machinery. No removal of stone.

Management Category: C

Visited On 14/05/98

Gazetteer of Archaeological Sites in Gwydyr

PRN	8859	Pen-y-parc		Compartment	1067
Part of	0	NPRN	0	District	
		SAM			
Building		Post medieval		NGR	SH7929160065

Description

Presumed Hunting Lodge for Upper Parc, c.17thC. Later used as agricultural building. Ancillary buildings in scrub/deadwood. Finds include iron railings with ornate lead finials. A kennel is recorded on the site on the 1953 OS map.

Condition

Building in good state of repair. Collapsed stone includes large lintel. Surrounded by recently planted conifer crop.

Recommendations

Maintain in present condition. Avoid use of machinery and removal of stone. Located in recently planted Douglas Fir, which need to be cut back c.15m to either side of site. Dead wood to be removed from ancillary building extending S side of lodge.

Management Category:

A

Visited On 14/05/98

PRN	8860	Coed Mawr Pool Afon Llugwy Bridge Piers		Compartment	1083
Part of	0	NPRN	0	District	
		SAM			
Piers (bridge)		Modern		NGR	SH7718657672

Description

Stone-built piers c.2.5m wide x 2m deep x 3.5m high sited N and S bank of Llugwy, N of mill. Carried ore and presumably supported turbine pipes to power the mill from the N bank.

Condition

Structures in good survival.

Recommendations

Maintain in present condition, while making safe. No removal of stone; no use of machinery near site.

Management Category:

B

Visited On 19/06/98

PRN	8861	Coed Mawr Pool Mine South		Compartment	1080
Part of	0	NPRN	0	District	
		SAM			
Level		Roman		NGR	SH7785458330

Description

Area of mine working which today comprises disused shafts, levels opencuts and leats. Suggested area of Roman workings (Bennett & Vernon 1993, 5, 18)

Condition

Part of complex site with valuable archaeological remains. Earthworks are overgrown and located mainly in area of Sitka Spruce but otherwise in good condition.

Recommendations

Maintain in present condition, while making safe. More detailed archaeological recording of possible early workings should be made possible during felling.

Management Category:

A

Visited On 08/05/98

Gazetteer of Archaeological Sites in Gwydyr

PRN	8862	Hafna Mill workshops/stores/mine office	Compartment	1044
Part of	20688	NPRN 0 SAM	District	
Buildings (mine)		Modern	NGR	SH7812160106

Description

Stonework remains of buildings buried under spoil, which has been swept back during the 1991 reclamation work. Several buildings were levelled but structures are visible fronting the public road below the mill site.

Condition

Structures are buried under spoil; located E of the display panel interpreting the mill.

Recommendations

Avoid total destruction of site. Site is unplanted, but scrub growth and young trees front the public road. Further archaeological recording necessary to interpret the site fully.

Management Category: B **Visited On** 14/05/98

PRN	8863	Pigyn Esgob Barn	Compartment	1242
Part of	0	NPRN 0 SAM	District	
Barn		Post medieval	NGR	SH7749051919

Description

Single compartment dry stone walled building aligned N/S with gable end surviving to full height c.3.5m at S end with opening for loft. No evidence of further windows in building. Doorway in N wall.

Condition

Building in good condition. Located in area of felled trees. Interior covered in grass/bracken. Construction includes very large slabs of stone. In stable condition.

Recommendations

Remove encroaching vegetation and dead wood. Mark exclusion zone around site before replanting. No use of machinery near building. Maintain in present condition.

Management Category: B **Visited On** 05/06/98

PRN	8864	Pigyn Esgob Sheepfold I	Compartment	1241
Part of	0	NPRN 0 SAM	District	
Sheepfold		Post medieval	NGR	SH7737851945

Description

Remains of sheepfold recorded as a 2-compartment structure on 1st. edition OS map. S sector presumably lost in construction of forest track. N sector survives as U-shaped dry stone walls c.1.2m high, adjacent to N side of forest track.

Condition

Surviving remains stand in dense scrub and dead wood.

Recommendations

Avoid total loss of site. Remove encroaching vegetation and dead wood. Avoid regeneration. No use of machinery near structure.

Management Category: C **Visited On** 05/06/98

Gazetteer of Archaeological Sites in Gwydyr

PRN	8865	Pigyn Esgob Sheepfold II	Compartiment	1243
Part of	0	NPRN 0 SAM	District	
Sheepfold		Post medieval	NGR	SH7753052118

Description

Dry stone walls c.0.5m high located W side of forest track. Structure indicated on 1st. edition OS map. Irregularly coursed stonework - presumed sheepfold.

Condition

Site in dense scrub/bracken and dead wood. Foundations c.12m N/S x 10m wide.

Recommendations

Remove encroaching vegetation and dead wood. Avoid regeneration. No use of machinery near structure. Care to be taken during replanting.

Management Category: B **Visited On** 05/06/98

PRN	8866	Pigyn Esgob Milestone	Compartiment	1258
Part of	0	NPRN 0 SAM	District	
Milestone		Post medieval	NGR	SH7751551030

Description

Rough cut slab re-used as a milestone; located in scrub below a willow tree at the junction of a forest road & old trackway running W. Presumed former gatepost - hole where metal hinge would have been. Milestone indicates "Dolwyddelan 5"

Condition

In stable condition.

Recommendations

Preserve in situ. Clear vegetation, which is presumably protecting the site.

Management Category: A **Visited On** 05/06/98

PRN	8867	Pigyn Esgob old trackway	Compartiment	1258
Part of	3869	NPRN 0 SAM	District	
Trackway		Post medieval	NGR	SH7738751015

Description

Stone bedded track located S side of former gatepost/milestone.

Condition

In stable condition,

Recommendations

Maintain in present condition.

Management Category: B **Visited On** 05/06/98

Gazetteer of Archaeological Sites in Gwydyr

PRN	8868	Glasgwm Valley Sheepfold I	Compartment	1259
Part of	0	NPRN 0 SAM	District	
Sheepfold		Post medieval	NGR	SH7737050710

Description

Sheepfold recorded on 1st edition OS. Sited in clear felled area on east bank of stream, uphill & N of plas Glasgwm. Aligned E/W, sited on S facing slope on E edge of wayleave.

Condition

Structure in good condition; walls survive to full height.

Recommendations

Maintain in present condition. Clear all felled trees from structure. No removal of stone or use of machinery during replanting, which should be set back c.10m from site.

Management Category:	B	Visited On	05/06/98
-----------------------------	---	-------------------	----------

PRN	8869	Glasgwm Valley Sheepfold II	Compartment	1261
Part of	0	NPRN 0 SAM	District	
Sheepfold		Post medieval	NGR	SH7551849665

Description

Remains of sheepfold, which has been almost destroyed by the construction of a new forest road fairly recently. Recorded as a 2-compartment fold on 1953 OS: only the W wall survives.

Condition

West wall survives c.10m N/S x 1m high with N & S returns extending c.2m to abut the forest road.

Recommendations

Avoid total loss of site; maintain as part of the agricultural landscape of the Glasgwm valley.

Management Category:	C	Visited On	05/06/98
-----------------------------	---	-------------------	----------

PRN	8870	Glasgwm Valley Barn I	Compartment	1260
Part of	9095	NPRN 0 SAM	District	
Barn		Post medieval	NGR	SH7638849671

Description

Abandoned barn on SE facing slopes in partly improved pasture, leased for grazing. track appears to have led from site downslope to deserted farmstead.

Condition

Barn stands to full height although roofless. Aligned NE/SW with 3 doorways in SE wall.

Recommendations

Maintain in present condition.

Management Category:	B	Visited On	05/06/98
-----------------------------	---	-------------------	----------

Gazetteer of Archaeological Sites in Gwydyr

PRN	8871	Glasgwm Valley Farmstead I	Compartment	1260
Part of	9095	NPRN 0 SAM	District	
Farmstead		Post medieval	NGR	SH7648849554

Description

Deserted farmstead SE facing slopes in improved pasture, leased for grazing. Building to gable height although roofless. Loft - opening in E gable end. 2 doorways S wall. Yard/enclosure walls c. 1.5m high with 2 entrances SE side.

Condition

Farmstead in stable condition.

Recommendations

Maintain in present condition.

Management Category: B

Visited On 05/06/98

PRN	8872	Glasgwm Valley Farmstead II	Compartment	1260
Part of	9095	NPRN 0 SAM	District	
Farmstead		Post medieval	NGR	SH7652349628

Description

Deserted farmstead SE facing slopes in improved pasture, leased for grazing. Building surviving to gable at E end only.

Condition

Structure is partly collapsed.

Recommendations

Prevent further collapse.

Management Category: B

Visited On 05/06/98

PRN	8873	Glasgwm Valley Farmstead III	Compartment	1260
Part of	9095	NPRN 0 SAM	District	
Farmstead		Post medieval	NGR	SH7629949477

Description

Deserted house with barn adjoining W side: located in improved pasture, leased for grazing. Timber in situ on barn sloping roof. Gable at E end survives to full height. Wooden door & window on S side in situ.

Condition

In good state of repair; presumably occupied within the last decade.

Recommendations

Maintain in present condition.

Management Category: B

Visited On 05/06/98

Gazetteer of Archaeological Sites in Gwydyr

PRN	8874	Glasgwm Valley Longhouse	Compartement	1261
Part of	3943	NPRN 0 SAM	District	
Longhouse		Medieval	NGR	SH7596349807

Description

Remains of longhouse abutting S side of forestry road, which appears to have destroyed N side of the structure. Site is fenced-off - origin of fencing unknown. Presumably part of upland settlement pre-dating lower deserted valley sites.

Condition

S,W & E sides only survive. Walls c.0.5m high; structure 10m E/W x 4.5m w. Site is fenced.

Recommendations

Preserve in present condition, fenced-off. Avoid regeneration of trees within enclosed area. Restrict scrub growth, while leaving some cover to protect the site.

Management Category: A

Visited On 05/06/98

PRN	8875	Dol-gochyn Barn	Compartement	1260
Part of	0	NPRN 0 SAM	District	
Barn		Post medieval	NGR	SH7745450021

Description

Barn with slate roof sited N side of field of improved pasture, leased for grazing. S facing slope. Barn aligned SW/NE associated with & uphill of Dol-gochyn Farm.

Condition

Barn stands to full height, partly roofed.

Recommendations

Maintain in present condition.

Management Category: B

Visited On 05/06/98

PRN	8876	Glasgwm Valley House	Compartement	1261
Part of	9095	NPRN 0 SAM	District	
House		Post medieval	NGR	SH7597949570

Description

Abandoned dwelling/farmstead N valley slope. Barn site to NW. Building stands to full height but roofless.

Condition

Building in reasonable state of repair. Sited in area that is clear felled. No immediate threat.

Recommendations

Maintain in present condition.

Management Category: B

Visited On 05/06/98

Gazetteer of Archaeological Sites in Gwydyr

PRN	8877	Glasgwm Valley Barn II	Compartment	1261
Part of	9095	NPRN 0 SAM	District	
Barn		Post medieval	NGR	SH7594949612

Description

Disused barn in clear felled area, N bank of stream. Building stands to full height but roofless.

Condition

Building in poor state of repair. Sited in area that is clear felled. No immediate threat.

Recommendations

Maintain in present situation; some remedial work may be necessary.

Management Category:

B

Visited On

05/06/98

PRN	8878	Moel Llechwedd Boundary Bank	Compartment	1264
Part of	0	NPRN 0 SAM	District	
Boundary		Post medieval	NGR	SH7589148829

Description

Substantial boundary bank located N of summit, S of plantation. Bank located on open moorland owned by FE.

Condition

Earthwork c.1.5m high x 3.5m wide; ditched on N side with some stone revetment on S side. Grass covered banks survive in good condition in moorland heather and moss.

Recommendations

Preserve in present condition.

Management Category:

B

Visited On

05/06/98

PRN	8879	Moel Llechwedd Stone Wall	Compartment	1264
Part of	0	NPRN 0 SAM	District	
Boundary		Post medieval	NGR	SH7552348870

Description

N/S boundary wall located on open moorland, S of plantation. Wall continues northwards through plantation and is presumably the same boundary that extends N of the Afon Glasgwm. Traced on moorland c.SH75534898 to SH75574839.

Condition

Wall of regular cut stone c.0.6m wide x 0.5m high. In stable condition.

Recommendations

Preserve in present condition.

Management Category:

B

Visited On

05/06/98

Gazetteer of Archaeological Sites in Gwydyr

PRN	8880	Afon Wybrant Clapper Bridge II	Compartment	1240
Part of	0	NPRN 0 SAM	District	
Bridge		Medieval	NGR	SH7670952680

Description

One of two clapper bridges located by FE with photographic record made by GAT.

Condition

In stable condition.

Recommendations

Maintain in present condition.

Management Category: A **Visited On** 01/07/98

PRN	8881	Gorian Mine Shaft	Compartment	1047
Part of	0	NPRN 0 SAM	District	
Shaft		Modern	NGR	SH7754659130

Description

Fenced but open shaft located at junction of forest tracks. Shaft of c.5m diameter with considerable development waste around it.

Condition

Shaft fenced for safety.

Recommendations

Maintain in present condition.

Management Category: C **Visited On** 19/06/98

PRN	8882	Bryn y Fawnog Enclosure	Compartment	1049
Part of	0	NPRN 0 SAM	District	
Enclosure		Post medieval	NGR	SH7719959317

Description

Dry stone walled enclosure located SW of Bryn y fawnog with footpath parallelling the NW side. The enclosure appears to be of 2 compartments set NW of natural outcrops.

Condition

Enclosure c.15m NW/SE x 6m wide; walls c.1m high x 0.5m wide in good state of survival.

Recommendations

Maintain in present condition. No removal of stone or use of machinery during felling or thinning.

Management Category: B **Visited On** 08/07/98

Gazetteer of Archaeological Sites in Gwydyr

PRN	8883	Parc Mine, Kneebone Cutting	Compartment	1070
Part of	20698	NPRN 0 SAM	District	Gwydyr
Opencut		Post medieval	NGR	SH7874060040

Description

An opencut c.10m N/S created by stoping. The gash in the hillside is c.20m deep and looks down into Parc No.3 level.

Condition

High archaeological and geological importance. Now fenced and made safe with a viewing platform as part of the miner's trail.

Recommendations

Maintain site in present condition.

Management Category:	A	Visited On	07/05/98
-----------------------------	---	-------------------	----------

PRN	8884	Cilstent Adits	Compartment	1069
Part of	20698	NPRN 0 SAM	District	
Adits		Post medieval	NGR	SH7880060100

Description

Gated adit located Eside of forest road. Water still emits from the adit into which a corrugated tube has been fitted to direct the flow of water. 2 collapsed adits and shaft in woods to E.

Condition

Main adit has been treated as part of recent reclamation scheme.

Recommendations

Maintain site in present condition.

Management Category:	C	Visited On	07/05/98
-----------------------------	---	-------------------	----------

PRN	8885	Ty'n Twll/Clementina mine buildings	Compartment	1041
Part of	20690	NPRN 0 SAM	District	
Buildings (mine)		Post medieval	NGR	SH7862461633

Description

Rectangular building, possibly a 2-compartment open fronted stores located S of the crusher house. Second building to W.

Condition

2-compartment open ended stores c.25m x 2.5m wide; single rectangular building with entrance in W wall c.10 x 2m. In stable condition.

Recommendations

Maintain in present condition.

Management Category:	B	Visited On	09/07/98
-----------------------------	---	-------------------	----------

Gazetteer of Archaeological Sites in Gwydyr

PRN	8886	Allt Wen Circular Buddles		Compartment	1072
Part of	8845	NPRN	0	SAM	
Buddles			Post medieval	NGR	SH7803859105

Description

2 adjacent circular buddles. Southernmost stone-lined buddle defined in entirety c.6m diam, walls c.0.8m w; 2nd site partly defined in stone, outline appears as circular spread of waste with edging stone in situ SE side.

Condition

Features partly buried by spoil. Otherwise in good condition.

Recommendations

Maintain in present condition.

Management Category:

B

Visited On

19/06/98

PRN	8887	Allt Wen Stone Lined Adit		Compartment	1072
Part of	8845	NPRN	0	SAM	
Adit			Post medieval	NGR	SH7805059102

Description

Restored stone lined adit level located SE side of dressing floors: water directed along this old level which was presumably connected to the collapsed adit located in Scots Pine NE of channel.

Condition

Old level and adit consolidated as part of recent reclamation scheme.

Recommendations

Maintain in present condition.

Management Category:

C

Visited On

19/06/98

PRN	8888	Llanrwst Mine Building		Compartment	1072
Part of	20695	NPRN	0	SAM	
Building (mine)			Post medieval	NGR	SH7804459288

Description

Rectangular building in local stone with evidence of mortar: rough dressed quoins. Associated with Llanrwst Mine: Possible stores. Located E side of spoil tips in clearing in Lodgepole Pine.

Condition

Roofless building c.4.5m N/S x 3.5m wide with walls 0.5m wide surviving to 2m high at S end. Doorway 1m wide in N wall. No evidence of windows. In stable condition.

Recommendations

Maintain in present condition. Some consolidation work may be necessary to avoid total loss of the structure, which is overhung by trees of considerable height. Remove regenerating trees. Extreme care to be taken during felling or thinning.

Management Category:

B

Visited On

19/06/98

Gazetteer of Archaeological Sites in Gwydyr

PRN	8889	Llanrwst Mine Shallow Adit/Air shaft	Compartment	1072
Part of	20695	NPRN 0 SAM	District	
Adit		Post medieval	NGR	SH7804859342

Description

Adit, which is open but gated located E side of forest track. Shaft sited track-side of adit is presumably an air shaft.

Condition

Shaft with square concrete capping including batgrille, Entire area is fenced for safety. In area of dense scrub growth and regeneration.

Recommendations

Maintain in present condition.

Management Category:	B	Visited On	19/06/98
-----------------------------	----------	-------------------	-----------------

PRN	8890	Llanrwst Mine Magazine	Compartment	1072
Part of	20695	NPRN 0 SAM	District	
Magazine		Post medieval	NGR	SH7806559335

Description

Rectangular building located SE side of fenced shallow adit and air shaft in area of dense lodgepole pine.

Condition

Rectangular building c.4.5m NNW/SSE x 3.5m wide; walls c.0.8m wide x 2m high max. In stable condition.

Recommendations

Maintain in present condition. Avoid use of machinery near site during felling or thinning. Removal of all regenerating trees, deadwood and scrub growth.

Management Category:	B	Visited On	19/06/98
-----------------------------	----------	-------------------	-----------------

PRN	8891	Pandora, Pontiflex Level	Compartment	1035
Part of	0	NPRN 0 SAM	District	
Adit		Post medieval	NGR	SH7632060400

Description

Adit cut in E, located adjacent to public car park, which was created in 1983 levelling most of the dressing floor site.

Condition

Stone lined adit portal exposed on N side; wooden posts block access. Area is fenced for safety in overhanging spruce and broadleaf.

Recommendations

Maintain in present condition.

Management Category:	C	Visited On	19/06/98
-----------------------------	----------	-------------------	-----------------

PRN	8892	Cregiau Geuallt Quarry	Compartment	1220
Part of	0	NPRN 0 SAM	District	
Quarry		Post medieval	NGR	SH7400049500

Description

Possible site of early quarrying, downhill & W of forest track. Quarry cut aligned c.8m N/S has been worked E side of track, presumably for roadstone.

Condition

No immediate threats

Recommendations

No recommendations.

Management Category:	C	Visited On	09/07/98
-----------------------------	----------	-------------------	-----------------

Gazetteer of Archaeological Sites in Gwydyr

PRN	8893	Chwarel David Hughes		Compartment	1215
Part of	0	NPRN	0	SAM	
Quarry			Post medieval	NGR	SH7305849254

Description

Quarry identified by Richards 1991. Located as area of open workings and tips on steep W facing slopes below forest track.

Condition

No immediate threats

Recommendations

Maintain in present condition.

Management Category: C

Visited On 09/07/98

PRN	8894	Moel Pen y Bryn Quarry		Compartment	1268
Part of	0	NPRN	0	SAM	
Quarry			Post medieval	NGR	SH7801549882

Description

Quarry identified by Richards 1991. Located on NE facing slopes below moorland. No buildings.

Condition

No immediate threats

Recommendations

Maintain in present condition.

Management Category: C

Visited On 27/05/98

PRN	8895	Bryn Engan Quarry trials		Compartment	1103
Part of	8903	NPRN	0	SAM	
Quarry			Post medieval	NGR	SH7162957034

Description

Quarry identified by Richards 1991. Located as area of tips on N facing slopes. No buildings.

Condition

No immediate threats

Recommendations

Maintain in present condition.

Management Category: C

Visited On 01/07/98

PRN	8896	Rhiwbach Quarry, Glan Aber Adit		Compartment	1276
Part of	0	NPRN	0	SAM	
Adit			Modern	NGR	SH7470047180

Description

Drainage adit for Rhiwbach Quarry.

Condition

Open adit with spoil tip; sited on NE facing slopes. In stable condition.

Recommendations

Maintain in present condition.

Management Category: C

Visited On 11/07/98

Gazetteer of Archaeological Sites in Gwydyr

PRN	8897	Rhiwbach Quarry		Compartment	1277
Part of	0	NPRN	0	SAM	
Quarry			Post medieval	NGR	SH7406346110

Description

Extensive quarry workings from c.18thC date until 1953. Modern quarry electrified 1934. Includes stone-built incline, engine house, mill, and ancillary buildings.

Condition

Extensive site with valuable archaeological remains. Largely unplanted. Requires more detailed survey.

Recommendations

Maintain in present condition.

Management Category: A

Visited On 11/07/98

PRN	8898	Meuryn Isaf/Meuryn Uchaf boundary wall		Compartment	85
Part of	335	NPRN	0	SAM	
Wall			Medieval	NGR	SH6742271267

Description

One of 2 major stone boundary walls crossing the Sitka plantations in a NE/SW direction. Presumably part of more extensive field systems associated with settlement sites previously recorded. Extends from SH67567110 NE to SH67407095 SW.

Condition

Dry stone boundary wall stands c.0.8m wide x 1.6m average height; generally in good state of repair; sited in Sitka Spruce compartments which have respected the boundary.

Recommendations

Maintain in present condition. No removal of stone or use of machinery near site. Protect during future thinning/felling operations.

Management Category: B

Visited On 24/06/98

PRN	8899	Hafod y Gelyn Sheepfold		Compartment	84
Part of	0	NPRN	0	SAM	
Sheepfold			Post medieval	NGR	SH6732571297

Description

Sheepfold recorded on 1891 1st. ed. OS map. Site appears to have partly utilised the boundary wall. Site unlocated during present survey. Map/groundwork suggest site has been destroyed by forest road.

*Condition**Recommendations*

Management Category: No Physical Presence

Visited On 24/06/98

Gazetteer of Archaeological Sites in Gwydyr

PRN	8900	Wern Pandy Sheepfold		Compartment	84
Part of	0	NPRN	0	SAM	
Sheepfold				Post medieval	
				NGR	SH6694271660

Description

Sheepfold recorded on 1891 1st. ed. OS map. Site appears to have partly utilised the boundary wall.

Condition

Site hidden in dense scrub, beneath a blackthorn tree in area that has been clear felled in the past. Appears to be well defined, although well hidden in bracken etc.

Recommendations

Removal of vegetation to assess damage to archaeology.

Management Category:	B	Visited On	24/06/98
-----------------------------	----------	-------------------	-----------------

PRN	8901	Moel y Gaer Sheepfold		Compartment	82
Part of	0	NPRN	0	SAM	
Sheepfold				Post medieval	
				NGR	SH6652272213

Description

Sheepfold recorded on 1891 1st. ed. OS map. Located in area of oak upland on moderate NE slopes.

Condition

Site in reasonable condition; sited in area of natural oak woodland.

Recommendations

Maintain in present condition. Site may be under threat from change of use.

Management Category:	B	Visited On	24/06/98
-----------------------------	----------	-------------------	-----------------

PRN	8902	Meuryn Isaf Platforms		Compartment	84
Part of	0	NPRN	0	SAM	
Settlement				Medieval	
				NGR	SH6730071300

Description

Site located on moderate NE facing slope within the bend of the forest track. Meuryn isaf stone boundary wall passes S of site. Minor path runs through forest between site and the wall.

Condition

Site of 2 adjacent platforms appearing as levelled areas in Sitka Spruce which has been subjected to ridge & furrow planting. Upper platform turf/moss cover; lower platform in spruce - rubblestone wall c.15m long x 1.3m w x 0.5m h forms w side.

Recommendations

Further assessment of archaeology after any thinning or felling. No removal of stone or use of machinery near site.

Management Category:	B	Visited On	24/06/98
-----------------------------	----------	-------------------	-----------------

Gazetteer of Archaeological Sites in Gwydyr

PRN	8903	Bryn Engan Slate Quarry	Compartment	1103
Part of	0	NPRN 0 SAM	District	
Quarry		Post medieval	NGR	SH7157556935

Description

Site of presumably 19thC workings for slate denoted by spoil tips on NNW slopes at c.330m OD, below Moel Siabod.

Condition

Little archaeological value; spoil tips - no structures.

Recommendations

Maintain in present condition.

Management Category:	C	Visited On	07/07/98
-----------------------------	---	-------------------	----------

PRN	8904	Cwm Penamnen Slate Quarry	Compartment	1218
Part of	0	NPRN 0 SAM	District	
Quarry		Post medieval	NGR	SH7317249053

Description

Level & old quarry recorded on 1st ed. OS map. Workings located W slopes of Afon Cwm Machno, W of Sarn Helen.

Condition

Site largely destroyed by forest track.

Recommendations

No recommendations.

Management Category:	C	Visited On	09/07/98
-----------------------------	---	-------------------	----------

PRN	8905	Cwm Penamnen Eastern Slate Level II	Compartment	1220
Part of	0	NPRN 0 SAM	District	
Level (slate)		Post medieval	NGR	SH7372048488

Description

Old slate level recorded on OS 1st edition map. Formerly sited in Sika Spruce compartment. Presumably destroyed by forest track.

*Condition**Recommendations*

Management Category:	No Physical Presence	Visited On	09/07/98
-----------------------------	----------------------	-------------------	----------

PRN	8906	Cwm Penamnen Western Slate Level	Compartment	1218
Part of	0	NPRN 0 SAM	District	
Level (slate)		Post medieval	NGR	SH7317148911

Description

Old slate level recorded on OS 1st edition map. NGR location in Sika Spruce compartment. Unlocated during present survey.

*Condition**Recommendations*

Management Category:	No Physical Presence	Visited On	09/07/98
-----------------------------	----------------------	-------------------	----------

Gazetteer of Archaeological Sites in Gwydyr

PRN	8908	Craig Ferris Sheepfold II	Compartment	1107
Part of	0	NPRN 0 SAM	District	
Sheepfold		Post medieval	NGR	SH7556956679

Description

Dry stone walled foundations of rectangular fold.

Condition

Foundations c.0.5m high survive in dense Lodgepole Pine. Otherwise in stable condition.

Recommendations

Maintain in present condition. Care to be taken to avoid total destruction of the site during future felling or thinning. No use of machinery near site or construction of access tracks.

Management Category: B

Visited On 21/05/98

PRN	8909	Craig Ferris Sheepfold III	Compartment	1107
Part of	0	NPRN 0 SAM	District	
Sheepfold		Post medieval	NGR	SH7516256924

Description

Dry stone walled foundations of rectangular fold.

Condition

Foundations c.0.5m high survive in dense Scotch Pine. Otherwise in stable condition.

Recommendations

Maintain in present condition. Care to be taken to avoid total destruction of the site during future felling or thinning. No use of machinery near site or construction of access tracks.

Management Category: B

Visited On 21/05/98

PRN	8910	Craig Ferris Sheepfold IV	Compartment	1107
Part of	0	NPRN 0 SAM	District	
Sheepfold		Post medieval	NGR	SH7522156856

Description

Dry stone walled foundations of rectangular fold.

Condition

Foundations c.0.5m high survive in dense Scotch Pine. Otherwise in stable condition.

Recommendations

Maintain in present condition. Care to be taken to avoid total destruction of the site during future felling or thinning. No use of machinery near site or construction of access tracks.

Management Category: B

Visited On 21/05/98

Gazetteer of Archaeological Sites in Gwydyr

PRN	8912	Craig Ferris Sheepfold V	Compartment	1107
Part of	0	NPRN 0 SAM	District	
Sheepfold		Post medieval	NGR	SH7539556445

Description

Dry stone walled foundations of rectangular fold. Traces of an entrance track running in from the west.

Condition

Foundations c.0.5m high survive in dense Sitka Spruce. Otherwise in stable condition.

Recommendations

Maintain in present condition. Care to be taken to avoid total destruction of the site during future felling or thinning. No use of machinery near site or construction of access tracks.

Management Category: B

Visited On 21/05/98

PRN	8913	Craig Ferris Sheepfold VI	Compartment	1107
Part of	0	NPRN 0 SAM	District	
Sheepfold		Post medieval	NGR	SH7543656517

Description

Dry stone walled foundations of rectangular fold.

Condition

Foundations c.0.5m high survive in dense Sitka Spruce. Otherwise in stable condition.

Recommendations

Maintain in present condition. Care to be taken to avoid total destruction of the site during future felling or thinning. No use of machinery near site or construction of access tracks.

Management Category: B

Visited On 21/05/98

PRN	8914	Craig Ferris Barn	Compartment	1105
Part of	0	NPRN 0 SAM	District	
Barn		Post medieval	NGR	SH7542256935

Description

Rectangular roofless barn aligned NE/SW, with walls surviving to 2m high. Located N side of forest track.

Condition

Located on agricultural land, N of plantation. No immediate threat.

Recommendations

Maintain in present condition. Site may be under threat from change of use.

Management Category: B

Visited On 21/05/98

Gazetteer of Archaeological Sites in Gwydyr

PRN	8915	Bwlch Gwyn Sheepfold I	Compartment	1109
Part of	0	NPRN 0 SAM	District	
Sheepfold		Post medieval	NGR	SH7647555240

Description

Dry stone walls of oval- shaped sheepfold c.12m NW/SE x 8m wide.

Condition

Structure sited in dense Sitka Spruce compartment; only visible at ground level in plantation. Otherwise in stable condition.

Recommendations

Maintain in present condition. care to be taken to avoid destruction of site during future felling and thinning.

Management Category: B

Visited On 02/07/98

PRN	8916	Bwlch Gwyn Sheepfold II	Compartment	1109
Part of	0	NPRN 0 SAM	District	
Sheepfold		Post medieval	NGR	SH7648055430

Description

Dry stone walls of oval- shaped sheepfold c.22m NW/SE x 12m wide built up against rock face.

Condition

Structure sited in dense Sitka Spruce compartment; only visible at ground level in plantation. Otherwise in stable condition.

Recommendations

Maintain in present condition. care to be taken to avoid destruction of site during future felling and thinning.

Management Category: B

Visited On 02/07/98

PRN	8917	Bwlch Gwyn Sheepfold III	Compartment	1109
Part of	0	NPRN 0 SAM	District	
Sheepfold		Post medieval	NGR	SH7670355300

Description

Dry stone walls of oval- shaped fold built up against rock face, on edge of ride.

Condition

Structure sited on edge of ride in dense Sitka Spruce compartment. Otherwise in stable condition.

Recommendations

Maintain in present condition. Care to be taken to avoid destruction of site during future felling and thinning.

Management Category: B

Visited On 02/07/98

PRN	8918	Bwlch Gwyn Sheepfold IV	Compartment	1109
Part of	0	NPRN 0 SAM	District	
Sheepfold		Post medieval	NGR	SH7665255432

Description

Dry stone walls of fold c.4m x 3m survive to 0.5m high.

Condition

Structure sited in dense Sitka Spruce compartment; only visible at ground level in plantation. Otherwise in stable condition.

Recommendations

Maintain in present condition. Care to be taken to avoid destruction of site during future felling and thinning.

Management Category: B

Visited On 02/07/98

Gazetteer of Archaeological Sites in Gwydyr

PRN	8918	Bwlch Gwyn Sheepfold V	Compartment	1109
Part of	0	NPRN 0 SAM	District	
Sheepfold		Post medieval	NGR	SH7664155174

Description

Probable sheepfold or small building marked on OS map of 1901.

*Condition**Recommendations*

Management Category: Not Yet Evaluated

Visited On / /

PRN	8919	Mynydd Cribau Sheepfold I	Compartment	1108
Part of	0	NPRN 0 SAM	District	
Sheepfold		Post medieval	NGR	SH7560055910

Description

Dry stone walls of fold c.4m x 3m built up against rock face along 510m contour.

Condition

Structure on open moorland. In good condition.

Recommendations

Maintain in present condition.

Management Category: B

Visited On 02/07/98

PRN	8920	Mynydd Cribau Sheepfold II	Compartment	1110
Part of	0	NPRN 0 SAM	District	
Sheepfold		Post medieval	NGR	SH7656056380

Description

Dry stone walls of fold c.12m x 1.5m sited on open moorland on W edge of forestry: aligned NE/SW abutting boundary wall.

Condition

Structure on open moorland. In good condition.

Recommendations

Maintain in present condition.

Management Category: B

Visited On 02/07/98

PRN	8921	Maes Newyddion Sheepfold	Compartment	1110
Part of	0	NPRN 0 SAM	District	
Sheepfold		Post medieval	NGR	SH7685856737

Description

Dry stone walls of fold c.10m N/S x 4m wide. Four walls survive in Norway Spruce plantation. Only visible at ground level within the plantation. Located S of

Gazetteer of Archaeological Sites in Gwydyr

Maes Newyddion barn & cow-shed.

Condition

Sheepfold in good state of survival in dense plantation.

Recommendations

Maintain in present condition. Care to be taken during planning of future felling or thinning to preserve site.

Management Category: B **Visited On** 02/07/98

PRN	8922	Maes Newyddion Sheep Shelter	Compartment	1111
Part of	0	NPRN 0 SAM	District	
Shelter		Post medieval	NGR	SH7702056437

Description

Shelter with low entrance c.0.6m h x 0.5m w in W wall. Dry stone wall structure c.3.5m E/W x 2.5m w built up against natural rock outcrops. Dry stone wall extends W from shelter towards forest track; 2nd wall may have extended S.

Condition

Area has been clear felled recently, but shelter remains in good condition.

Recommendations

Maintain in present condition.

Management Category: A **Visited On** 01/07/98

PRN	8923	Maes Newyddion	Compartment	1110
Part of	0	NPRN 0 SAM	District	
Farmstead		Post medieval	NGR	SH7692856328

Description

Farmstead comprises house, barn & enclosing walls. Located at base of east facing slopes.

Condition

Area has been clear felled; site partly damaged.

Recommendations

Maintain in present condition.

Management Category: B **Visited On** 01/07/98

PRN	8924	Canol yr allt Sheepfold II	Compartment	1112
Part of	0	NPRN 0 SAM	District	
Sheepfold		Post medieval	NGR	SH7725356283

Description

Dry stone walls of fold c.10 x 2m located on open ground on east bank of Afon Newyddion.

Condition

Structure survives with walls c.1m high.

Recommendations

Maintain in present condition.

Management Category: B **Visited On** 02/07/98

Gazetteer of Archaeological Sites in Gwydyr

PRN	8925	Wyddfyd Sheepfold		Compartment	1112
Part of	0	NPRN	0	District	
			SAM		
Sheepfold			Post medieval	NGR	SH7738356385

Description

Dry stone walls of fold c.4 x 3m x 0.5m high located NW of Wyddfyd hose.

Condition

Structure in Sitka Spruce plantation. Otherwise in good condition.

Recommendations

Maintain in present condition. Care to be taken during future felling and thinning operations.

Management Category: B

Visited On 02/07/98

PRN	8926	Wyddfyd Pigsty		Compartment	1112
Part of	0	NPRN	0	District	
			SAM		
Pigsty			Post medieval	NGR	SH7728556380

Description

Foundations of pigsty, part of Wyffyd.

Condition

Basal remains of rectangular structure c.3 x 2m in agricultural clearing. In good condition.

Recommendations

Maintain in present condition.

Management Category: C

Visited On 02/07/98

PRN	8927	Llyn Elsi Monument		Compartment	1120
Part of	0	NPRN	0	District	
			SAM		
Monument			Modern	NGR	SH7844055500

Description

Stone slabbed memorial pillar.

Condition

Modern structure. Intact.

Recommendations

Maintain in present condition.

Management Category: C

Visited On 02/07/98

PRN	8928	Llyn Elsi Forest Tower Base		Compartment	1121
Part of	0	NPRN	0	District	
			SAM		
Tower			Modern	NGR	SH7860056000

Description

Forestry Commission outlook post. Concrete basal remains located alongside track. Plinth c.2.5 x 2m Constructed c.1940s.

Condition

Structure located adjacent to footpath. Base only survives.

Recommendations

No recommendations.

Management Category: C

Visited On 02/07/98

Gazetteer of Archaeological Sites in Gwydyr

PRN	8929	Llyn Elsi West Sheepfold I	Compartment	1116
Part of	0	NPRN 0 SAM	District	
Sheepfold		Post medieval	NGR	SH7763455661

Description

Sheepfold built up against highest point on rock face. Sub-rectangular dry stone walled structure c.4 x 3 x 0.5m high.

Condition

Structure survives in dense Sitka Spruce; only visible at ground level within the plantation.

Recommendations

Maintain in present condition. Care to be taken during future felling and thinning operations.

Management Category:	B	Visited On	02/07/98
-----------------------------	---	-------------------	----------

PRN	8930	Llyn Elsi West Sheepfold II	Compartment	1116
Part of	0	NPRN 0 SAM	District	
Sheepfold		Post medieval	NGR	SH7755155504

Description

Sheepfold built up against rock face. Sub-rectangular dry stone walled structure c.4 x 3 x 0.5m high.

Condition

Structure survives in dense Sitka Spruce; only visible at ground level within the plantation.

Recommendations

Maintain in present condition. Care to be taken during future felling and thinning operations.

Management Category:	B	Visited On	02/07/98
-----------------------------	---	-------------------	----------

PRN	8931	Llyn Elsi South Sheepfold	Compartment	1117
Part of	0	NPRN 0 SAM	District	
Sheepfold		Post medieval	NGR	SH7806354833

Description

Sub-oval fold extending for c.30m along an E/W dry stone wall: fold curves N c.32m. E/W wall forms part of structure, which also part utilises the natural rock face.

Condition

Structure survives in dense Sitka Spruce N side of compartment boundary; only visible at ground level within the plantation.

Recommendations

Maintain in present condition. Care to be taken during future felling and thinning operations.

Management Category:	B	Visited On	02/07/98
-----------------------------	---	-------------------	----------

Gazetteer of Archaeological Sites in Gwydyr

PRN	8932	Llanerch Elsi Double Compartment sheepfold	Compartment	1126
Part of	9096	NPRN 0 SAM	District	
Sheepfold		Post medieval	NGR	SH7850054800

Description

Fold c.10 x 4m with dry stone walls surviving to 1m high. Built up against N/S boundary wall.

Condition

Structure survives in dense Sitka Spruce N side of compartment boundary; only visible at ground level within the plantation.

Recommendations

Maintain in present condition. Care to be taken during future felling and thinning operations.

Management Category: B

Visited On 02/07/98

PRN	8933	Lledr Valley Sheepfold I	Compartment	1132
Part of	0	NPRN 0 SAM	District	
Sheepfold		Post medieval	NGR	SH7852654093

Description

Square fold located on moderate S facing slopes above Lledr Valley, before ground falls steeply.

Condition

Structure survives in dense Scotch Pine; only visible at ground level within the plantation. Otherwise in good condition.

Recommendations

Maintain in present condition. Care to be taken during future felling and thinning operations.

Management Category: B

Visited On 02/07/98

PRN	8934	Lledr Valley Sheepfold II	Compartment	1129
Part of	0	NPRN 0 SAM	District	
Sheepfold		Post medieval	NGR	SH7794054100

Description

Fold located on moderate S facing slopes above Lledr Valley, below forest track.

Condition

Sited in open area directly below track. In good condition.

Recommendations

Maintain in present condition.

Management Category: B

Visited On 02/07/98

PRN	8935	Clogwyn Brith Sheepfold	Compartment	1131
Part of	0	NPRN 0 SAM	District	
Sheepfold		Post medieval	NGR	SH7927154419

Description

Fold c.3 x 2m with dry stone walls surviving to 0.5m high

Condition

Sited on western edge of Scotch Pine. Visible only at ground level within plantation. Otherwise in good condition.

Recommendations

Maintain in present condition. Care to be taken during future thinning and felling operations.

Management Category: B

Visited On 02/07/98

Gazetteer of Archaeological Sites in Gwydyr

PRN	8936	Mynydd Bychan Barn		Compartment	1131
Part of	0	NPRN	0	SAM	
Barn			Post medieval	NGR	SH7914254706

Description

Roofless barn part destroyed by forest boundary which cuts through the structure. Part on Mynydd Bychan agricultural holding with remains c.4 x 2m x 2m max. height extending into FE compartment.

Condition

Site part destroyed.

Recommendations

No recommendations.

Management Category: C **Visited On** 02/07/98

PRN	8937	Rhiwgri Sheepfold and Enclosure		Compartment	1123
Part of	0	NPRN	0	SAM	
Sheepfold			Post medieval	NGR	SH7928555594

Description

Rectangular fold built up against exterior of semi-oval enclosure on S side. Dry stone walled enclosure and fold sited E side of and adjacent to forest track.

Condition

Fold and enclosure in good state of survival in Japanese Larch compartment.

Recommendations

Maintain in present condition. Care to be taken during future felling and thinning operations. No use of machinery near site or construction of access tracks.

Management Category: B **Visited On** 02/07/98

PRN	8938	Rhiwgri Sheepfold		Compartment	1122
Part of	0	NPRN	0	SAM	
Sheepfold			Post medieval	NGR	SH7915355637

Description

Rectangular fold located N of house site. Dry stone walled fold c.10 x 4m x 1m high.

Condition

Structure located on N edge of Japanese Larch compartment with area of natural woodland extending N. In good condition.

Recommendations

Maintain in present condition. Care to be taken during future felling and thinning operations. No use of machinery near site or construction of access tracks.

Management Category: B **Visited On** 02/07/98

Gazetteer of Archaeological Sites in Gwydyr

PRN	8939	Llanerch Elsi Sheepfold	Compartment	1126
Part of	9096	NPRN 0 SAM	District	
Sheepfold		Post medieval	NGR	SH7855054506

Description

Rectangular fold c.4 x 3m with dry stone walls surviving to 0.5m high

Condition

Structure survives in good condition in dense Norway Spruce, N side of Llanerch Elsi. Only visible at ground level within the plantation.

Recommendations

Maintain in present condition. Care to be taken during future felling and thinning operations.

Management Category: B **Visited On** 02/07/98

PRN	8940	Cae Mawr Mine Open Stopes	Compartment	1105
Part of	21554	NPRN 0 SAM	District	
Mine (lead)		Roman	NGR	SH7550057430

Description

Open stoping on N/S lode extends for c.30m. Documentary evidence suggests Roman workings (Bennet and Vernon 1993, 5, 18). No reliable dating evidence as yet recovered from mine site, though open stoping on a N/S lode typical of Roman working.

Condition

In a stable condition.

Recommendations

Maintain in present condition. Archaeological watching brief required during any future felling or replanting due to the possible Roman association.

Management Category: A **Visited On** 08/07/98

PRN	8941	Maes Newyddion Quarry Magazine	Compartment	1112
Part of	0	NPRN 0 SAM	District	
Magazine		Modern	NGR	SH7715857346

Description

Rectangular stone building standing with slate roof in clearing in Sitka Spruce. Sited uphill & S of quarry fronting A5. Rectangular building c.5m N/S x 2.5m wide; walls c.0.8m wide x 2m high; 3m to gable ends.

Condition

Building in good condition with no immediate threats.

Recommendations

Maintain in present condition. Removal of all regenerating trees, deadwood and scrub growth. Any future planting should respect the structure.

Management Category: B **Visited On** 08/07/98

Gazetteer of Archaeological Sites in Gwydyr

PRN	8942	Ty Newydd		Compartment	1109
Part of	0	NPRN	0	District	
			SAM		
Farmstead			Post medieval	NGR	SH7683555621

Description

Abandoned farmstead comprising house, barn, cow-shed and stables.

Condition

Farmstead located edge of broadleaf in wayleave on NE perimeter of disused Bwlch Gwyn Quarry. In good condition.

Recommendations

Maintain in present condition.

Management Category:	B	Visited On	08/07/98
-----------------------------	---	-------------------	----------

PRN	8943	Tan y Garth sheepfold		Compartment	1111
Part of	0	NPRN	0	District	
			SAM		
Sheepfold			Post medieval	NGR	SH7722056660

Description

Rectangular fold located above forest track: formerly in corner of boundary wall.

Condition

Foundations located in dense Sitka Spruce; only visible at ground level within compartment.

Recommendations

Maintain in present condition. Care to be taken during future felling and thinning operations.

Management Category:	B	Visited On	08/07/98
-----------------------------	---	-------------------	----------

PRN	8944	Cwm Celyn Barn		Compartment	1128
Part of	0	NPRN	0	District	
			SAM		
Barn			Post medieval	NGR	SH7689354801

Description

Rectangular roofless barn aligned NE/SW, located along footpath running N from Cwm Celyn.

Condition

Stone building c.20 x 4m x 3m high with gables intact. Located in dense Sitka Spruce.

Recommendations

Maintain in present condition. Care to be taken during future felling and thinning operations.

Management Category:	B	Visited On	08/07/98
-----------------------------	---	-------------------	----------

PRN	8945	Cwm Celyn Sheepfold		Compartment	1128
Part of	0	NPRN	0	District	
			SAM		
Sheepfold			Post medieval	NGR	SH7725054640

Description

Sub-oval fold located NE of Cwm Celyn farmstead.

Condition

Foundations of fold survive in dense Sitka Spruce. Only visible at ground level within the compartment.

Recommendations

Maintain in present condition. Care to be taken during future felling and thinning operations.

Management Category:	B	Visited On	08/07/98
-----------------------------	---	-------------------	----------

Gazetteer of Archaeological Sites in Gwydyr

PRN	8946	Cwmdreiniog		Compartment	1127
Part of	0	NPRN	0	District	
			SAM		
Farmstead			Post medieval	NGR	SH7753154445

Description

House of 18thC date: currently let by FE. Farmstead includes cow shed and barn standing to full height with galvanised roof at SH77475455.

Condition

House in current domestic use.

Recommendations

Maintain in present condition. Buildings may be under threat from change of use.

Management Category:	C	Visited On	08/07/98
-----------------------------	----------	-------------------	-----------------

PRN	8947	Cwmdreiniog Sheepfold I		Compartment	1116
Part of	0	NPRN	0	District	
			SAM		
Farmstead			Post medieval	NGR	SH7744654687

Description

Sheepfold built up against rock face includes dipping pool.

Condition

Fold located in dense Sitka Spruce; only visible at ground level within plantation.

Recommendations

Maintain in present condition. Care to be taken during future felling & thinning operations.

Management Category:	B	Visited On	08/07/98
-----------------------------	----------	-------------------	-----------------

PRN	8948	Cwmdreiniog Sheepfold II		Compartment	1127
Part of	0	NPRN	0	District	
			SAM		
Sheepfold			Post medieval	NGR	SH7765454624

Description

Fold located below forest road on south side.

Condition

Foundations of fold visible on unplanted ground.

Recommendations

Maintain in present condition.

Management Category:	B	Visited On	08/07/98
-----------------------------	----------	-------------------	-----------------

PRN	8949	Sarn Helen Trackway : Bwlchgwyn/Rhiwdollion		Compartment	1109
Part of	0	NPRN	0	District	
			SAM		
Trackway			Roman	NGR	SH7651955045

Description

Part of course of Sarn Helen Roman Road. Stone track/public footpath of some date extending from forest boundary at SH7645055020, north to

Gazetteer of Archaeological Sites in Gwydyr

SH769855640, FE boundary.

Condition

In stable condition.

Recommendations

Maintain in present condition.

Management Category: A**Visited On** 02/07/98

PRN	8950	Sarn Helen	Trackway : Carreg-y-sgrifen	Compartment	1109
Part of	0	NPRN	0	SAM	
Stone (natural)			Unknown	NGR	SH7670155196

Description

Natural rock face on N side of Sarn Helen track: known as "Carreg-y-sgrifen". The rock is carved with initials etc. of local historical interest.

Condition

Natural feature.

Recommendations

Maintain in present condition.

Management Category: C**Visited On** 02/07/98

PRN	8951	Hafod y Chwaan		Compartment	1247
Part of	0	NPRN	0	SAM	
Farmstead			Post medieval	NGR	SH7952053394

Description

Farmstead recorded on 1st ed. OS. Located below N side of forest track, west side of stream. Includes house, outbuildings and enclosing walls.

Condition

Farmstead survives in dense scrub on edge of Sitka Spruce planted 1986; area was previously clear-felled. Access is extremely difficult on S facing slopes.

Recommendations

Maintain in present condition. Care to be taken during planning of future planting operations. Dense scrub growth/regeneration may be damaging the site, which is fairly inaccessible at present.

Management Category: B**Visited On** 01/07/98

PRN	8952	Hafod y Chwaan Barn		Compartment	1257
Part of	0	NPRN	0	SAM	
Barn			Post medieval	NGR	SH7980853236

Description

2-compartment building with E facing doors: presumed animal shelter associated with farmstead to SW. Recorded on 1st ed. OS map. Building aligned NNW/SSE with dry stone walled enclosure extending S.

Condition

Partly destroyed by construction of forest track. Moss covered dry stone wall survive c.0.5m W x c.4m max H. Structure survives c. 8m N/S. Located in scrub

Gazetteer of Archaeological Sites in Gwydyr

growth & deadwood.

Recommendations

Maintain in present condition. Care to be taken to avoid total destruction of site.

Management Category: C

Visited On 01/07/98

PRN	8953	Hafod y Chwaan Sheepfold	Compartment	1245
Part of	0	NPRN 0 SAM	District	
Sheepfold		Post medieval	NGR	SH7951153203

Description

Sheepfold recorded on 1st ed. OS map.

Condition

Unlocated during present survey but believed to survive in dense Sitka Spruce.

Recommendations

Care to be taken during future felling or thinning operations. Structure may be located near to compartment boundary.

Management Category: C

Visited On 01/07/98

PRN	8954	Fedw Fawr Boundary Stone	Compartment	1257
Part of	0	NPRN 0 SAM	District	
Stone		Unknown	NGR	SH7961053100

Description

Boundary stone brought to attention by forester. Located S of E/W boundary wall. Stone c.1.2m w x 0.8m h x 0.1m deep aligned E/W: moss covered but no inscription visible.

Condition

In stable condition.

Recommendations

Care to be taken during future felling or thinning operations.

Management Category: C

Visited On 01/07/98

PRN	8955	Fedw Fawr E/W Boundary Wall	Compartment	1257
Part of	0	NPRN 0 SAM	District	
Wall		Post medieval	NGR	SH7969653136

Description

Dry stone boundary wall aligned E/W.

Condition

Boundary wall ? medieval/post medieval date. Survives in Sitka Spruce plantaion c.0.4m high x 1.3m wide.

Recommendations

Maintain in present condition. Care to be taken during future felling or thinning operations.

Management Category: B

Visited On 01/07/98

Gazetteer of Archaeological Sites in Gwydyr

PRN	8956	Afon Glasgwm Sheepfold I	Compartment	1261
Part of	9095	NPRN 0 SAM	District	
Sheepfold		Post medieval	NGR	SH7585949459

Description

Single fold located on S facing slopes above Afon Glasgwm: NW bank of tributary stream.

Condition

Sited in dense Sitka Spruce & only visible at ground level within compartment.

Recommendations

Maintain in present condition. Care to be taken during future felling or thinning operations.

Management Category: B

Visited On 09/07/98

PRN	8957	Afon Glasgwm Sheepfold II	Compartment	1261
Part of	9095	NPRN 0 SAM	District	
Sheepfold		Post medieval	NGR	SH7617549253

Description

Single fold located on S facing slopes above Afon Glasgwm. Public footpath passes eastern side of fold.

Condition

Sited in dense Sitka Spruce & only visible at ground level within compartment.

Recommendations

Maintain in present condition. Care to be taken during future felling or thinning operations.

Management Category: B

Visited On 09/07/98

PRN	8958	Old Penmachno Water Works	Compartment	1270
Part of	0	NPRN 0 SAM	District	
Well		Post medieval	NGR	SH7791950212

Description

Site of old Penmachno Water Works, recorded on 1st edition OS. Former water supply to Penmachno represented by an enclosed well c.4m square located S side of forest track.

Condition

In stable condition.

Recommendations

Maintain in present condition.

Management Category: C

Visited On 09/07/98

Gazetteer of Archaeological Sites in Gwydyr

PRN	8959	Cilstent Gate Trackway	Compartment	1063
Part of	9097	NPRN 0 SAM	District	
Trackway		Post medieval	NGR	SH7966160574

Description

Presumed entrance track to Upper Parc via Cilstent Gate, from the Castle. Stone set trackway visible as hollow way from bend in forestry office approach road at SH79696065 to SH79686044, where it zig-zags uphill to SH79506055.

Condition

Partly destroyed by forest road as it contours the N side of the parc. Otherwise in good condition.

Recommendations

Maintain in present condition.

Management Category: C

Visited On 14/05/98

PRN	8960	Pant yr Ewig Mine Dressing Floor	Compartment	1045
Part of	8815	NPRN 0 SAM	District	
Dressing floor		Post medieval	NGR	SH7812360536

Description

Levelled dressing area with 3 one-man shelters: 2 x 2m x 1.8m h, 1 x 1m x 1m h & 4 x 4.5m x 1.3m high. Launderers from upper adit (SH78106052) divided upper dressing area. Spoil tips fan out E. Levelled area c.25m N/S.

Condition

Fenced & unplanted; heather beginning to regenerate on tips.

Recommendations

Maintain in present condition.

Management Category: A

Visited On 02/07/98

PRN	8961	Pant yr Ewig Mine Lower Adit	Compartment	1045
Part of	8815	NPRN 0 SAM	District	
Adit		Post medieval	NGR	SH7820760568

Description

Fenced adit west side of forest track.

Condition

Adit fenced off and overgrown.

Recommendations

Maintain in present condition.

Management Category: B

Visited On 02/07/98

Gazetteer of Archaeological Sites in Gwydyr

PRN	8962	Hafodty Mine		Compartment	1045
Part of	0	NPRN	0	District	
			SAM		
Mine (lead)			Post medieval	NGR	SH7820560841

Description

Early 19thC small scale workings. Ffrith Hafotty/Ffrith Hadod pre-1850s: part of Rhaidyrwst by 1859. .

Condition

2 shafts, spoil & adit cut in west located in Scotch Pine at SH78246073; fenced shafts and tips at SH78156073. In stable condition.

Recommendations

Maintain in present condition.

Management Category: C **Visited On** 02/07/98

PRN	8963	Penyrallt Barn I		Compartment	1078
Part of	0	NPRN	0	District	
			SAM		
Barn			Post medieval	NGR	SH7864657723

Description

Barn recognised during field visit. Survives as a single roomed ruin 1.5m high.

Condition

Building in good condition.

Recommendations

Maintain in present condition.

Management Category: B **Visited On** 07/05/98

PRN	8964	Pen y Ffridd Building		Compartment	1043
Part of	0	NPRN	0	District	
			SAM		
Building			Post medieval	NGR	SH7769761172

Description

2 compartment building. Presumed house and cow shed.

Condition

Walls to c. 0.45m visible in Sitka Spruce. In good condition.

Recommendations

Maintain in current condition

Management Category: B **Visited On** 07/07/98

PRN	8965	Llyn Gerionydd Sheepfold II		Compartment	1033
Part of	0	NPRN	0	District	
			SAM		
Sheepfold			Post medieval	NGR	SH7608160576

Description

Located on W side of public footpath on W shore of lake on edge of Fe plantation.

Condition

Low walls visible, c0.5m high. No immediate threat

Recommendations

Maintain in current condition.

Management Category: C **Visited On** 08/07/98

Gazetteer of Archaeological Sites in Gwydyr

PRN	8966	Mynydd Deulan Sheepfold V	Compartments	1031
Part of	0	NPRN 0 SAM	District	
Sheepfold		Post medieval	NGR	SH7543160749

Description

Scant remains of sheepfold identified during field assessment. Noted on 1st edition OS map of 1891.

Condition

Scant remains close on E side of FE track. Nearly destroyed.

Recommendations

Maintain in current condition

Management Category: C

Visited On 08/07/98

PRN	8967	Hendre Sheepfold IV	Compartments	1038
Part of	0	NPRN 0 SAM	District	
Sheepfold		Post medieval	NGR	SH7387061137

Description

Foundations of sheepfold located at side of stream.

Condition

In dense sitkas spruce plantation. Otherwise in good condition.

Recommendations

Maintain in current condition.

Management Category: C

Visited On 08/07/98

PRN	8968	Parc y Hendre Sheepfold II	Compartments	1037
Part of	0	NPRN 0 SAM	District	
Sheepfold		Post medieval	NGR	SH7458760966

Description

Sheepfold marked on 1st edition OS map.

Condition

Almost totally destroyed by FE road.

Recommendations

No recommendations

Management Category: C

Visited On 08/07/98

PRN	8969	Hendre Sheepfold I	Compartments	1038
Part of	0	NPRN 0 SAM	District	
Sheepfold		Post medieval	NGR	SH7385461047

Description

Foundations of sheepfold located at side of stream.

Condition

Located in dense sitka spruce. Otherwise in good condition.

Recommendations

Maintain in current condition

Management Category: C

Visited On 08/07/98

Gazetteer of Archaeological Sites in Gwydyr

PRN	8970	Parc y Hendre Sheepfold I	Compartment	1037
Part of	0	NPRN 0 SAM	District	
Sheepfold		Post medieval	NGR	SH7433060771

Description

Sheepfold with clearly defined walls in sitka spruce.

Condition

In dense crop but otherwise in good condition

Recommendations

Maintain in current condition.

Management Category: C

Visited On 08/07/98

PRN	8971	Pen y Drum Sheepfold	Compartment	1028
Part of	0	NPRN 0 SAM	District	
Sheepfold		Post medieval	NGR	SH7679961571

Description

Fold with out-turned entrance on E side. Located during filed assessment

Condition

Walls c 1m high in Scots Pine.

Recommendations

Maintain in current condition.

Management Category: C

Visited On 03/06/98

PRN	8972	Llyn Goddion Dion Sheepfold V	Compartment	1053
Part of	0	NPRN 0 SAM	District	
Sheepfold		Post medieval	NGR	SH7508158281

Description

Multi compartment fold marked on OS map of 1901. Survives as stone walled structure.

Condition

Walls survive to c 1m high in Norway Spruce. No immediate threat.

Recommendations

Maintain in current condition.

Management Category: C

Visited On 06/07/98

PRN	8973	Llyn Goddion Dion Barn	Compartment	1053
Part of	0	NPRN 0 SAM	District	
Barn		Post medieval	NGR	SH7504658004

Description

Rectangular barn identified during field assessment. Roofless rectangular aligned N-S.

Condition

Walls survive to 1.5m high in dense Sitka Spruce.

Recommendations

Maintain in current condition.

Management Category: C

Visited On 06/07/98

Gazetteer of Archaeological Sites in Gwydyr

PRN	8974	Llyn Goddion Dion Sheepfold I	Compartment	1059
Part of	0	NPRN 0 SAM	District	
Sheepfold		Post medieval	NGR	SH7435158121

Description

Sheepfold and enclosure marked on OS map of 1901. Almost square enclosure visible on ground.

Condition

Foundations visible to 0.52m high in Sitka Spruce.

Recommendations

Maintain in current condition.

Management Category:	C	Visited On	06/07/98
-----------------------------	----------	-------------------	-----------------

PRN	8975	Llyn Goddion Dion Sheepfold II	Compartment	1059
Part of	0	NPRN 0 SAM	District	
Sheepfold		Post medieval	NGR	SH7416258198

Description

Sheepfold marked on OS map of 1901. 2 rectangular compartment fold.

Condition

Walls survive 1m high in Sitka Spruce

Recommendations

Maintain in current condition.

Management Category:	C	Visited On	06/07/98
-----------------------------	----------	-------------------	-----------------

PRN	8976	Llyn Goddion Dion Sheepfold III	Compartment	1060
Part of	0	NPRN 0 SAM	District	
Sheepfold		Post medieval	NGR	SH7498758076

Description

Sheepfold identified during field assessment. Difficult to define structure.

Condition

Low ruin, walls c. 0.37m high. In Sitka Spruce.

Recommendations

Maintain in current condition.

Management Category:	C	Visited On	06/07/98
-----------------------------	----------	-------------------	-----------------

PRN	8977	Llyn Goddion Dion Sheepfold IV	Compartment	1060
Part of	0	NPRN 0 SAM	District	
Sheepfold		Post medieval	NGR	SH7495558062

Description

Sheepfold identified during field assessment close to stream. Difficult to define structure.

Condition

Low ruin, walls c. 0.43m high. In Sitka Spruce.

Recommendations

Maintain in current condition.

Management Category:	C	Visited On	06/07/98
-----------------------------	----------	-------------------	-----------------

Gazetteer of Archaeological Sites in Gwydyr

PRN	8978	Coed Pencraig Sheepfold II	Compartment	1082
Part of	0	NPRN 0 SAM	District	
Sheepfold		Post medieval	NGR	SH7641558171

Description

Sheepfold identified during field assessment. On S side of track

Condition

Foundations survive to 0.53m in area of broadleaves. Otherwise in good condition.

Recommendations

Maintain in current condition.

Management Category: C

Visited On 15/06/98

PRN	8979	Coed Pencraig Sheepfold I	Compartment	1051
Part of	0	NPRN 0 SAM	District	
Sheepfold		Post medieval	NGR	SH7634158286

Description

Sheepfold identified during field assessment. On SE facing slope.

Condition

Low walls surviving to 0.32m. In dense Sitka Spruce. Otherwise in good condition.

Recommendations

Maintain in current condition.

Management Category: C

Visited On 15/06/98

PRN	8980	Diosgydd Uchaf Sheepfold II	Compartment	1083
Part of	0	NPRN 0 SAM	District	
Sheepfold		Post medieval	NGR	SH7798657806

Description

Square sheepfold marked on OS map. Located on marshy ground with trackway running W to Diosgydd Uchaf house.

Condition

In good condition in marshy unplanted ground. Walls to 0.98m high. No immediate threat.

Recommendations

maintain in current condition.

Management Category: C

Visited On 15/06/98

PRN	8981	Diosgydd Uchaf Sheepfold I	Compartment	1083
Part of	0	NPRN 0 SAM	District	
Sheepfold		Post medieval	NGR	SH7776757752

Description

Sheepfold marked on OS map of 1901. Built on E side of wall.

Condition

Walls surviving to c 1m high.

Recommendations

Maintain in current condition.

Management Category: C

Visited On 15/06/98

Gazetteer of Archaeological Sites in Gwydyr

PRN	8982	Rawsons Shaft		Compartment	1072
Part of	0	NPRN	0	District	
			SAM		
Shaft			Post medieval	NGR	SH7854059170

Description

Shafts marked on OS map of 1901. Part of Gwaynllifion mines

Condition

One of several shafts in dense Sitka Spruce compartment.

Recommendations

Assess for safety

Management Category:	C	Visited On	12/06/98
-----------------------------	----------	-------------------	-----------------

PRN	8983	Gwaynllifion Shafts XII		Compartment	1074
Part of	8846	NPRN	0	District	
			SAM		
Shaft			Post medieval	NGR	SH7869359499

Description

Shafts marked on OS map of 1901. Part of Gwaynllifion mines

Condition

One of several shafts in dense Sitka Spruce compartment.

Recommendations

Assess for safety

Management Category:	C	Visited On	12/06/98
-----------------------------	----------	-------------------	-----------------

PRN	8984	Gwaynllifion Shafts I		Compartment	1073
Part of	8846	NPRN	0	District	
			SAM		
Shaft			Post medieval	NGR	SH7868559128

Description

Shafts marked on OS map of 1901. Part of Gwaynllifion mines

Condition

One of several shafts in dense Sitka Spruce compartment.

Recommendations

Assess for safety

Management Category:	C	Visited On	12/06/98
-----------------------------	----------	-------------------	-----------------

PRN	8985	Gwaynllifion Shafts II		Compartment	1074
Part of	8846	NPRN	0	District	
			SAM		
Shaft			Post medieval	NGR	SH7886159175

Description

Shafts marked on OS map of 1901. Part of Gwaynllifion mines

Condition

One of several shafts in dense Sitka Spruce compartment.

Recommendations

Assess for safety

Management Category:	C	Visited On	12/06/98
-----------------------------	----------	-------------------	-----------------

Gazetteer of Archaeological Sites in Gwydyr

PRN	8986	Gwaynllifion Shafts III		Compartment	1073
Part of	8846	NPRN	0	SAM	
Shaft			Post medieval	NGR	SH7851359455

Description

Shafts marked on OS map of 1901. Part of Gwaynllifion mines

Condition

One of several shafts in dense Sitka Spruce compartment.

Recommendations

Assess for safety

Management Category:	C	Visited On	12/06/98
-----------------------------	---	-------------------	----------

PRN	8987	Gwaynllifion Shafts IV		Compartment	1072
Part of	8846	NPRN	0	SAM	
Shaft			Post medieval	NGR	SH7828359211

Description

Shafts marked on OS map of 1901. Part of Gwaynllifion mines

Condition

One of several shafts in dense Sitka Spruce compartment.

Recommendations

Assess for safety

Management Category:	C	Visited On	12/06/98
-----------------------------	---	-------------------	----------

PRN	8988	Gwaynllifion Level IV		Compartment	1073
Part of	8846	NPRN	0	SAM	
Level			Post medieval	NGR	SH7836558520

Description

Level marked on OS map of 1901

Condition

One of several shafts in dense Sitka Spruce compartment.

Recommendations

Assess for safety

Management Category:	C	Visited On	12/06/98
-----------------------------	---	-------------------	----------

PRN	8989	Allt Wen Level		Compartment	1081
Part of	8845	NPRN	0	SAM	
Level			Post medieval	NGR	SH7801558898

Description

Level marked on OS map of 1901

*Condition**Recommendations*

Management Category:	Not Yet Evaluated	Visited On	/ /
-----------------------------	-------------------	-------------------	-----

Gazetteer of Archaeological Sites in Gwydyr

PRN	8990	Gwaynllifion Level I		Compartment	1074
Part of	8846	NPRN	0	SAM	
Level			Post medieval	NGR	SH7904258629

Description

Level marked on OS map of 1901

Condition

One of several shafts in dense Sitka Spruce compartment.

Recommendations

Assess for safety

Management Category: C**Visited On** 12/06/98

PRN	8991	Gwaynllifion Level II		Compartment	1074
Part of	8846	NPRN	0	SAM	
Level			Post medieval	NGR	SH7903658577

Description

Level marked on OS map of 1901

Condition

One of several shafts in dense Sitka Spruce compartment.

Recommendations

Assess for safety

Management Category: C**Visited On** 12/06/98

PRN	8992	Gwaynllifion Level III		Compartment	1079
Part of	8846	NPRN	0	SAM	
Level			Post medieval	NGR	SH7903158078

Description

Level marked on OS map of 1901

Condition

One of several shafts in dense Sitka Spruce compartment.

Recommendations

Assess for safety

Management Category: C**Visited On** 12/06/98

PRN	8993	Aberllyn Smithy		Compartment	1076
Part of	20698	NPRN	0	SAM	
Smithy			Modern	NGR	SH7943158142

Description

Smithy, part of Aberllyn mine. Brick forge on N gable wall.

Condition

Stable archaeological remains included in reclamation scheme. Part SSSI.

Recommendations

Maintain in current condition

Management Category: A**Visited On** 12/06/98

Gazetteer of Archaeological Sites in Gwydyr

PRN	8994	Aberlyn Mill			Compartment	1077
Part of	20698	NPRN	0	SAM	District	
Mill				Modern	NGR	SH7959257755

Description

Impressive mill structure on 7 floors down hillside.

Condition

Stable archaeological remains included in reclamation scheme. Part SSSI.

Recommendations

Maintain in current condition

Management Category: A

Visited On 12/06/98

PRN	8995	Gwaynllifion Shafts V			Compartment	1072
Part of	8846	NPRN	0	SAM	District	
Shaft				Post medieval	NGR	SH7834458720

Description

Shafts marked on OS map of 1901. Part of Gwaynllifion mines

Condition

One of several shafts in dense Sitka Spruce compartment.

Recommendations

Assess for safety

Management Category: C

Visited On 12/06/98

PRN	8996	Gwaynllifion Structure			Compartment	1072
Part of	8846	NPRN	0	SAM	District	
Building				Post medieval	NGR	SH7832858751

Description

Structure marked on OS map of 1901. Probably associated with Gwaynllifion mine.

*Condition**Recommendations*

Management Category: Not Yet Evaluated

Visited On 12/06/98

PRN	8997	Canol yr Allt Sheepfold			Compartment	1114
Part of	0	NPRN	0	SAM	District	
Sheepfold				Post medieval	NGR	SH7759956474

Description

Sheepfold identified during field assessment

Condition

Low wall survives to c.0.3m in Sitka Spruce.

Recommendations

Maintain in current condition.

Management Category: C

Visited On 09/07/98

Gazetteer of Archaeological Sites in Gwydyr

PRN	8998	Bryn Engan		Compartment	1102
Part of	0	NPRN	0	District	
			SAM		
Farmstead			Post medieval	NGR	SH7164857362

Description

2 compartment building. Located N side of FE track with extensive drystone walls forming an enclosure adjacent to the site.

Condition

In good condition. Walls partly collapsed but surviving to 1.5m high. Part covered in moss. Some regeneration and brash over site.

Recommendations

Remove regeneration and brash. Otherwise maintain in current condition.

Management Category:	B	Visited On	08/07/98
-----------------------------	---	-------------------	----------

PRN	8999	Bryn Engan Barn		Compartment	1103
Part of	0	NPRN	0	District	
			SAM		
Barn			Post medieval	NGR	SH7169557324

Description

2 compartment building with stock pen to E. Possible dwelling house adapted as animal shelter. Constructed in three phases. Boundary walls extend E and W. Curved garden wall 0.4m high on N side of building.

Condition

In good condition. Survives to gable height. Located in recently clear felled area. Some brash lies on site.

Recommendations

Clear brash. Monitor regeneration. Maintain in current condition.

Management Category:	B	Visited On	08/07/97
-----------------------------	---	-------------------	----------

PRN	9001	Cwm Dreiniog Barn		Compartment	1127
Part of	0	NPRN	0	District	
			SAM		
Barn			Post medieval	NGR	SH7747654500

Description

Barn marked on OS map of 1901

*Condition**Recommendations*

Management Category:	Not Yet Evaluated	Visited On	/ /
-----------------------------	-------------------	-------------------	-----

Gazetteer of Archaeological Sites in Gwydyr

PRN	9002	Penamnen Sheepfold		Compartment	1221
Part of	0	NPRN	0	District	
			SAM		
Sheepfold			Post medieval	NGR	SH7387049222

Description

Sheepfold marked on OS map of 1901. On S side of stream.

Condition

In good condition. Walls survive to c 0.5m high. In dense Sitka Spruce.

Recommendations

Maintain in current condition.

Management Category:	C	Visited On	09/07/98
-----------------------------	----------	-------------------	-----------------

PRN	9003	Cwm Penamnen Sheepfold		Compartment	1221
Part of	0	NPRN	0	District	
			SAM		
Sheepfold			Post medieval	NGR	SH7391649401

Description

Sheepfold identified during field visit. Rectangular fold.

Condition

Walls survive to 0.5m high.

Recommendations

Maintain in current condition.

Management Category:	C	Visited On	09/07/98
-----------------------------	----------	-------------------	-----------------

PRN	9004	Tai Sheepfold I		Compartment	1215
Part of	0	NPRN	0	District	
			SAM		
Sheepfold			Post medieval	NGR	SH7367351057

Description

Rectangular fold marked on OS map of 1901. 10m x 3m. Sheepdipping trough still visible. Located alongside road.

Condition

Walls survive to c 0.5m high on edge of plantation. No immediate threat.

Recommendations

Maintain in current condition.

Management Category:	B	Visited On	09/07/98
-----------------------------	----------	-------------------	-----------------

PRN	9005	Tai Sheepfold II		Compartment	1223
Part of	0	NPRN	0	District	
			SAM		
Sheepfold			Post medieval	NGR	SH7388051048

Description

Rectangular sheepfold marked on OS map of 1901. 6m x 5m.

Condition

Walls survive to c 1m. On edge of plantation.

Recommendations

Maintain in current condition.

Management Category:	C	Visited On	09/07/98
-----------------------------	----------	-------------------	-----------------

Gazetteer of Archaeological Sites in Gwydyr

PRN	9006	Glan y Gors		Compartment	1223
Part of	0	NPRN	0	District	
			SAM		
Farmstead			Post medieval	NGR	SH7391051840

Description

Farmstead marked on OS map of 1901.

*Condition**Recommendations***Management Category:** Not Yet Evaluated**Visited On** / /

PRN	9007	Glan y Gors Barn		Compartment	1223
Part of	0	NPRN	0	District	
			SAM		
Barn			Post medieval	NGR	SH7384651931

Description

Building marked on OS map of 1901. Presumed barn.

*Condition**Recommendations***Management Category:** Not Yet Evaluated**Visited On** / /

PRN	9008	Bedy Brynllys Barn		Compartment	1204
Part of	0	NPRN	0	District	
			SAM		
Barn			Post medieval	NGR	SH7345253940

Description

Barn marked on OS map of 1901.

Condition

Largely destroyed by FE road. Only 2 walls visible standing to c2m high on edge of Sitka Spruce compartment.

Recommendations

Maintain in current condition.

Management Category: C**Visited On** 08/08/97

PRN	9009	Pont Sam yr Offereiriad Sheepfold		Compartment	1201
Part of	0	NPRN	0	District	
			SAM		
Sheepfold			Post medieval	NGR	SH7316154254

Description

Sheepfold identified during field assessment.

Condition

Low walls, up to 0.3m high survive in Sitka Spruce.

Recommendations

Maintain in current condition.

Management Category: C**Visited On** 08/07/98

Gazetteer of Archaeological Sites in Gwydyr

PRN	9010	Chawarel Hones Quarry			Compartment	1202
Part of	9010	NPRN	0	SAM	District	
Quarry				Post medieval	NGR	SH7226354059

Description

Open quarry with tips. Only location in area of grey-blue mudstone used as sharpening stones.

Condition

Open quarry. Partly unplanted. No immediate threat.

Recommendations

Maintain in current condition.

Management Category:	C	Visited On	07/07/98
-----------------------------	----------	-------------------	-----------------

PRN	9011	North Cyffty Hand Dressing Floor			Compartment	1049
Part of	8844	NPRN	0	SAM	District	
Dressing floor				Post medieval	NGR	SH7707659189

Description

Semi-circular stone wall, c.1.3m high. hand dressing anvil comprised of a central iron plate c.1.3 x 0.2m set on wooden props into stone wall. With stone slabbed ore shute to W side.

Condition

In excellent condition in unplanted area surrounded by spoil tips. Two large spruce close to W side of site. Some scrub regeneration.

Recommendations

Remove scrub regeneration and sitka spruce on W side.

Management Category:	A	Visited On	15/05/98
-----------------------------	----------	-------------------	-----------------

PRN	9012	Hendre Sheepfold II			Compartment	1038
Part of	0	NPRN	0	SAM	District	
Sheepfold				Post medieval	NGR	SH7382260822

Description

Foundations of sheepfold built up against side of wall.

Condition

Located in dense sitka spruce. Otherwise in good condition.

Recommendations

Maintain in current condition

Management Category:	C	Visited On	08/07/98
-----------------------------	----------	-------------------	-----------------

Gazetteer of Archaeological Sites in Gwydyr

PRN	9013	Hendre Sheepfold III	Compartment	1038
Part of	0	NPRN 0	SAM	
Sheepfold		Post medieval	NGR	SH7384760963

Description

Foundations of sheepfold located at side of stream.

Condition

Located in dense sitka spruce. Otherwise in good condition.

Recommendations

Maintain in current condition

Management Category: C

Visited On 08/07/98

PRN	9014	Mynydd Deulan Sheepfold I	Compartment	1036
Part of	0	NPRN 0	SAM	
Sheepfold		Post medieval	NGR	SH7528860558

Description

Scant remains of sheepfold identified during field assessment. On W facing slopes.

Condition

Scant remains close to footpath in dense sitka spruce.

Recommendations

Maintain in current condition

Management Category: C

Visited On 08/07/98

PRN	9015	Mynydd Deulan Sheepfold II	Compartment	1032
Part of	0	NPRN 0	SAM	
Sheepfold		Post medieval	NGR	SH7531160590

Description

Scant remains of sheepfold identified during field assessment. On W facing slopes.

Condition

Scant remains close to footpath in dense sitka spruce.

Recommendations

Maintain in current condition

Management Category: C

Visited On 08/07/98

PRN	9016	Mynydd Deulan Sheepfold III	Compartment	1031
Part of	0	NPRN 0	SAM	
Sheepfold		Post medieval	NGR	SH7580360572

Description

Scant remains of sheepfold identified during field assessment. Noted on 1st edition OS map of 1891. On SE facing slope on NW side of FE track

Condition

Scant remains close on NW side of FE track. No immediate threat.

Recommendations

Maintain in current condition

Management Category: C

Visited On 08/07/98

Gazetteer of Archaeological Sites in Gwydyr

PRN	9017	Mynydd Deulan Sheepfold IV	Compartment	1031
Part of	0	NPRN 0 SAM	District	
Sheepfold		Post medieval	NGR	SH7584860625

Description

Scant remains of sheepfold identified during field assessment. Noted on 1st edition OS map of 1891. On SE facing slope on NW side of FE track

Condition

Scant remains close on NW side of FE track. No immediate threat.

Recommendations

Maintain in current condition

Management Category:	C	Visited On	08/07/98
-----------------------------	----------	-------------------	-----------------

PRN	9018	Ty Newydd Structure II	Compartment	1033
Part of	0	NPRN 0 SAM	District	
Building		Post medieval	NGR	SH7592260322

Description

Structure marked on OS map of 1901.

*Condition**Recommendations*

Management Category:	Not Yet Evaluated	Visited On	/ /
-----------------------------	--------------------------	-------------------	------------

PRN	9019	Ty Newydd Structure I	Compartment	1033
Part of	0	NPRN 0 SAM	District	
Building		Post medieval	NGR	SH7595660276

Description

Structure marked on OS map of 1901.

*Condition**Recommendations*

Management Category:	Not Yet Evaluated	Visited On	/ /
-----------------------------	--------------------------	-------------------	------------

PRN	9020	Llyn Gerionydd Sheepfold I	Compartment	1033
Part of	0	NPRN 0 SAM	District	
Sheepfold		Post medieval	NGR	SH7630261084

Description

Located on W side of public footpath on W shore of lake on edge of FE plantation.

Condition

Low walls visible, c0.5m high. No immediate threat

Recommendations

Maintain in current condition.

Management Category:	C	Visited On	08/07/98
-----------------------------	----------	-------------------	-----------------

Gazetteer of Archaeological Sites in Gwydyr

PRN	9021	Mynydd Bwch yr Halam Stone	Compartment	1049
Part of	0	NPRN 0 SAM	District	
Stone		Unknown	NGR	SH7689759608

Description

Marker stone marked on OS map of 1901. Possible standing stone or post medieval marker.

*Condition**Recommendations*

Management Category:	Not Yet Evaluated	Visited On	1 1
-----------------------------	-------------------	-------------------	-----

PRN	9022	Mynydd Bwch yr Halam Pile of Stones IV	Compartment	1047
Part of	0	NPRN 0 SAM	District	
Cairn		Unknown	NGR	SH7727060009

Description

Pile of stones marked on OS map of 1901. Possible cairn or post medieval boundary marker

*Condition**Recommendations*

Management Category:	Not Yet Evaluated	Visited On	1 1
-----------------------------	-------------------	-------------------	-----

PRN	9023	Mynydd Bwch yr Halam Pile of Stones I	Compartment	1049
Part of	0	NPRN 0 SAM	District	
Cairn		Unknown	NGR	SH7675059631

Description

Pile of stones marked on OS map of 1901. Possible cairn or post medieval boundary marker

*Condition**Recommendations*

Management Category:	Not Yet Evaluated	Visited On	1 1
-----------------------------	-------------------	-------------------	-----

PRN	9024	Mynydd Bwch yr Halam Pile of Stones II	Compartment	1049
Part of	0	NPRN 0 SAM	District	
Cairn		Unknown	NGR	SH7680759650

Description

Pile of stones marked on OS map of 1901. Possible cairn or post medieval boundary marker

*Condition**Recommendations*

Management Category:	Not Yet Evaluated	Visited On	1 1
-----------------------------	-------------------	-------------------	-----

Gazetteer of Archaeological Sites in Gwydyr

PRN	9025	Mynydd Bwlch yr Haiarn Pile of Stones III	Compartment	1049
Part of	0	NPRN 0 SAM	District	
Cairn		Unknown	NGR	SH7718359903

Description

Pile of stones marked on OS map of 1901. Possible cairn or post medieval boundary marker

*Condition**Recommendations*

Management Category:	Not Yet Evaluated	Visited On	/ /
-----------------------------	-------------------	-------------------	-----

PRN	9026	High Hafna Reservoir II	Compartment	1047
Part of	8821	NPRN 0 SAM	District	
Reservoir		Post medieval	NGR	SH7740860097

Description

Reservoir marked on OS map of 1901

*Condition**Recommendations*

Management Category:	Not Yet Evaluated	Visited On	/ /
-----------------------------	-------------------	-------------------	-----

PRN	9027	High Hafna Reservoir I	Compartment	1046
Part of	8821	NPRN 0 SAM	District	
Reservoir		Post medieval	NGR	SH7769660097

Description

Reservoir marked on OS map of 1901

*Condition**Recommendations*

Management Category:	Not Yet Evaluated	Visited On	/ /
-----------------------------	-------------------	-------------------	-----

PRN	9028	Pen y Ffridd Shaft IV	Compartment	1043
Part of	8819	NPRN 0 SAM	District	
Shaft		Post medieval	NGR	SH7784060968

Description

Shaft marked on OS map of 1901

*Condition**Recommendations*

Management Category:	Not Yet Evaluated	Visited On	/ /
-----------------------------	-------------------	-------------------	-----

Gazetteer of Archaeological Sites in Gwydyr

PRN	9029	Pen y Ffridd Shaft I		Compartment	1043
Part of	8819	NPRN	0	SAM	
Shaft			Post medieval	NGR	SH7787661065

Description

Shaft marked on OS map of 1901

*Condition**Recommendations***Management Category:** Not Yet Evaluated**Visited On** / /

PRN	9030	Pen y Ffridd Shaft II		Compartment	1043
Part of	8819	NPRN	0	SAM	
Shaft			Post medieval	NGR	SH7788461040

Description

Shaft marked on OS map of 1901

*Condition**Recommendations***Management Category:** Not Yet Evaluated**Visited On** / /

PRN	9031	Pen y Ffridd Shaft III		Compartment	1043
Part of	8819	NPRN	0	SAM	
Shaft			Post medieval	NGR	SH7785960983

Description

Shaft marked on OS map of 1901

*Condition**Recommendations***Management Category:** Not Yet Evaluated**Visited On** / /

PRN	9032	Tan yr Eglwys Level IV		Compartment	1043
Part of	8818	NPRN	0	SAM	
Level			Post medieval	NGR	SH7789161261

Description

Level marked on OS on map of 1901

*Condition**Recommendations***Management Category:** Not Yet Evaluated**Visited On** / /

Gazetteer of Archaeological Sites in Gwydyr

PRN	9033	Tan yr Eglwys Level I		Compartment	1043
Part of	8818	NPRN	0	SAM	
Level			Post medieval	NGR	SH7792261326

Description

Level marked on OS on map of 1901

*Condition**Recommendations***Management Category:** Not Yet Evaluated**Visited On** / /

PRN	9034	Tan yr Eglwys Level II		Compartment	1043
Part of	8818	NPRN	0	SAM	
Level			Post medieval	NGR	SH7791861311

Description

Level marked on OS on map of 1901

*Condition**Recommendations***Management Category:** Not Yet Evaluated**Visited On** / /

PRN	9035	Tan yr Eglwys Level III		Compartment	1043
Part of	8818	NPRN	0	SAM	
Level			Post medieval	NGR	SH7790561270

Description

Level marked on OS on map of 1901

*Condition**Recommendations***Management Category:** Not Yet Evaluated**Visited On** / /

PRN	9036	Pen y Ffridd Mine Structure		Compartment	1043
Part of	8819	NPRN	0	SAM	
Building			Post medieval	NGR	SH7756861151

Description

Small rectangular structure marked on OS map of 1901, probably associated with Pen y Ffridd Slate Quarry.

Condition

Walls survive 0.6m high. In sitka spruce. No immediate threat.

Recommendations

Maintain in current condition.

Management Category: C**Visited On** 12/06/98

Gazetteer of Archaeological Sites in Gwydyr

PRN	9037	Pandora Reservoir II		Compartment	1049
Part of	0	NPRN	0	District	
			SAM		
Reservoir			Post medieval	NGR	SH7693360097
<i>Description</i>					
Reservoir marked on OS map of 1901					
<i>Condition</i>					
<i>Recommendations</i>					

Management Category:	Not Yet Evaluated	Visited On	/ /
-----------------------------	-------------------	-------------------	-----

PRN	9038	Pandora Reservoir I		Compartment	1049
Part of	0	NPRN	0	District	
			SAM		
Reservoir			Post medieval	NGR	SH7705060115
<i>Description</i>					
Reservoir marked on OS map of 1901					
<i>Condition</i>					
<i>Recommendations</i>					

Management Category:	Not Yet Evaluated	Visited On	/ /
-----------------------------	-------------------	-------------------	-----

PRN	9039	Pandora Shaft		Compartment	1049
Part of	0	NPRN	0	District	
			SAM		
Shaft			Post medieval	NGR	SH7670659933
<i>Description</i>					
Shaft noted in FE mines database. Part of Pandora Mine					
<i>Condition</i>					
<i>Recommendations</i>					

Management Category:	Not Yet Evaluated	Visited On	/ /
-----------------------------	-------------------	-------------------	-----

PRN	9040	Mynydd Bwlich yr Haiam Shaft		Compartment	1050
Part of	0	NPRN	0	District	
			SAM		
Shaft			Post medieval	NGR	SH7672659623
<i>Description</i>					
Shaft marked on OS map of 1901.					
<i>Condition</i>					
<i>Recommendations</i>					

Management Category:	Not Yet Evaluated	Visited On	/ /
-----------------------------	-------------------	-------------------	-----

Gazetteer of Archaeological Sites in Gwydyr

PRN	9041	Pen y Ffridd Quarry Building		Compartment	1043
Part of	8819	NPRN	0	SAM	
Building			Post medieval	NGR	SH7765661191

Description

Building marked on OS map of 1901. Part of Pen y Ffridd Quarry.

*Condition**Recommendations*

Management Category: Not Yet Evaluated

Visited On / /

PRN	9042	Llyn Glan Gors Sheepfold		Compartment	1048
Part of	0	NPRN	0	SAM	
Sheepfold			Post medieval	NGR	SH7735360600

Description

Sheepfold built up against rock outcrop. Located during field assessment.

Condition

Walls survive to c. 0.5m high. Parts are collapsed. In Lodgepole Pine plantation.

Recommendations

Maintain in current condition.

Management Category: C

Visited On 07/07/98

PRN	9043	Lletty Trial Level		Compartment	1041
Part of	0	NPRN	0	SAM	
Level			Post medieval	NGR	SH7862461307

Description

Trial level marked on OS map of 1901. One of a number in the area.

*Condition**Recommendations*

Management Category: Not Yet Evaluated

Visited On / /

PRN	9044	Ffridd Sian Trial Level		Compartment	1042
Part of	0	NPRN	0	SAM	
Level			Post medieval	NGR	SH7873560755

Description

Trial level marked on OS map of 1901

*Condition**Recommendations*

Management Category: Not Yet Evaluated

Visited On / /

Gazetteer of Archaeological Sites in Gwydyr

PRN	9045	Hafna Shafts			Compartment	1045
Part of	20688	NPRN	0	SAM	District	
Shaft				Post medieval	NGR	SH7797160087

Description

Shafts marked on OS map of 1901. Part of Hafna Mine.

Condition

Not visible in area of rubble.

Recommendations

Assess for safety.

Management Category: C**Visited On** 14/05/98

PRN	9046	Hafna Mine Buildings			Compartment	1045
Part of	20688	NPRN	0	SAM	District	
Building				Post medieval	NGR	SH7794760091

Description

Buildings associated with Hafna mine marked on OS map of 1901

*Condition**Recommendations***Management Category:** Not Yet Evaluated**Visited On** / /

PRN	9047	Bryn Eisteddfa Mine Building			Compartment	1071
Part of	8849	NPRN	0	SAM	District	
Building				Post medieval	NGR	SH7817759824

Description

Mine building, part of Bryn Eisteddfa mine.

Condition

Destroyed by FE road.

Recommendations

No recommendation.

Management Category: No Physical Presence**Visited On** 19/06/98

PRN	9048	Fuches Las Workings			Compartment	1071
Part of	0	NPRN	0	SAM	District	
Mine (lead)				Post medieval	NGR	SH7819459722

Description

Area of extensive mine workings including levels, shafts and stopes on N side of Gwaynllifon. Possible early workings dating from the medieval period

Gazetteer of Archaeological Sites in Gwydyr

through to the twentieth century.

Condition

Many of the working are visible on cliff and scree. Levels and shafts exposed by quarrying.

Recommendations

Restrict removal of stone from quarry.

Management Category: B

Visited On 14/05/98

PRN	9049	Gwaynllifion Shafts VI		Compartment	1072
Part of	88460	NPRN	0	SAM	
Shaft			Post medieval	NGR	SH7831359361

Description

Shafts marked on OS map of 1901. Part of Gwaynllifion mines

Condition

One of several shafts in dense Sitka Spruce compartment.

Recommendations

Assess for safety

Management Category: C

Visited On 12/06/98

PRN	9050	Gwaynllifion Shafts VII		Compartment	1073
Part of	8846	NPRN	0	SAM	
Shaft			Post medieval	NGR	SH7855859042

Description

Shafts marked on OS map of 1901. Part of Gwaynllifion mines

Condition

One of several shafts in dense Sitka Spruce compartment.

Recommendations

Assess for safety

Management Category: C

Visited On 12/06/98

PRN	9051	Newtons Shaft		Compartment	1074
Part of	0	NPRN	0	SAM	
Shaft			Post medieval	NGR	SH7873859380

Description

Shafts marked on OS map of 1901. Part of Gwaynllifion mines

Condition

One of several shafts in dense Sitka Spruce compartment.

Recommendations

Assess for safety

Management Category: C

Visited On 12/06/98

Gazetteer of Archaeological Sites in Gwydyr

PRN	9052	Gwaynllifion Shafts VIII		Compartment	1074
Part of	8846	NPRN	0	SAM	
Shaft			Post medieval	NGR	SH7873659356

Description

Shafts marked on OS map of 1901. Part of Gwaynllifion mines

Condition

One of several shafts in dense Sitka Spruce compartment.

Recommendations

Assess for safety

Management Category:	C	Visited On	12/06/98
-----------------------------	----------	-------------------	-----------------

PRN	9053	Gwaynllifion Shafts IX		Compartment	1072
Part of	8846	NPRN	0	SAM	
Shaft			Post medieval	NGR	SH7828559289

Description

Shafts marked on OS map of 1901. Part of Gwaynllifion mines

Condition

One of several shafts in dense Sitka Spruce compartment.

Recommendations

Assess for safety

Management Category:	C	Visited On	12/06/98
-----------------------------	----------	-------------------	-----------------

PRN	9054	Owens Lode		Compartment	1073
Part of	0	NPRN	0	SAM	
Shaft			Post medieval	NGR	SH7863959347

Description

Shafts marked on OS map of 1901. Part of Gwaynllifion mines

Condition

One of several shafts in dense Sitka Spruce compartment.

Recommendations

Assess for safety

Management Category:	C	Visited On	12/06/98
-----------------------------	----------	-------------------	-----------------

PRN	9055	Gwaynllifion Shafts X		Compartment	1072
Part of	8846	NPRN	0	SAM	
Shaft			Post medieval	NGR	SH7853659120

Description

Shafts marked on OS map of 1901. Part of Gwaynllifion mines

Condition

One of several shafts in dense Sitka Spruce compartment.

Recommendations

Assess for safety

Management Category:	C	Visited On	12/06/98
-----------------------------	----------	-------------------	-----------------

Gazetteer of Archaeological Sites in Gwydyr

PRN	9056	Gwaynllifion Shafts XI		Compartment	1073
Part of	8846	NPRN	0	SAM	
Shaft			Post medieval	NGR	SH7858459267

Description

Shafts marked on OS map of 1901. Part of Gwaynllifion mines

Condition

One of several shafts in dense Sitka Spruce compartment.

Recommendations

Assess for safety

Management Category: C**Visited On** 12/06/98

PRN	9057	Allt Wen Building		Compartment	1081
Part of	8845	NPRN	0	SAM	
Building			Post medieval	NGR	SH7802459084

Description

Remains of building marked on OS map of 1901. Part of Alltwen mine.

Condition

Almost entirely destroyed by FE road. Pile of stones is all that remains of the site.

Recommendations

No recommendations.

Management Category: C**Visited On** 09/07/98

PRN	9058	Coed Mawr Pool Sheepfold		Compartment	1079
Part of	0	NPRN	0	SAM	
Sheepfold			Post medieval	NGR	SH7823458261

Description

Sheepfold on E side of track on side of wall.

Condition

Walls survive to c. 1m. Structure in good condition on agricultural land leased by FE.

Recommendations

Maintain in current condition

Management Category: C**Visited On** 16/05/98

PRN	9059	Aberllyn Mine Managers House		Compartment	1077
Part of	20698	NPRN	0	SAM	
Managers house			Modern	NGR	SH7939958150

Description

Managers house, part of Aberllyn mine.

Condition

Stable archaeological remains included in reclamation scheme. Part SSSI.

Recommendations

Maintain in current condition

Management Category: A**Visited On** 12/06/98

Gazetteer of Archaeological Sites in Gwydyr

PRN	9060	Aberllyn Repair Shop			Compartment	1077
Part of	20698	NPRN	0	SAM	District	
Workshop				Modern	NGR	SH7953957698

Description

Workshop, part of Aberllyn mine

Condition

Stable archaeological remains included in reclamation scheme. Part SSSI.

Recommendations

Maintain in current condition

Management Category: A**Visited On** 12/06/98

PRN	9061	Aberllyn Mine Office			Compartment	1077
Part of	20698	NPRN	0	SAM	District	
Mine office				Modern	NGR	SH7956757671

Description

Mine office, part of Aberllyn mine

Condition

Stable archaeological remains included in reclamation scheme. Part SSSI.

Recommendations

Maintain in current condition

Management Category: A**Visited On** 12/06/98

PRN	9062	Aberllyn Smelter			Compartment	1077
Part of	20698	NPRN	0	SAM	District	
Smelter				Modern	NGR	SH7963057692

Description

Site of smelter believed to have been constructed in 1903.

Condition

Stable archaeological remains included in reclamation scheme. Part SSSI.

Recommendations

Maintain in current condition

Management Category: A**Visited On** 12/06/98

PRN	9063	Chwarel David Hughes Building			Compartment	1218
Part of	8893	NPRN	0	SAM	District	
Building				Post medieval	NGR	SH7321749133

Description

2 compartment building located N side of FE track. 8m x 4m. Walls survive to 2m high. Partly roofed in slate.

Condition

Walls survive to 2m high. No immediate threat.

Recommendations

Maintain in current condition.

Management Category: B**Visited On** 09/07/98

Gazetteer of Archaeological Sites in Gwydyr

PRN	9064	Llyn Bychan Leat		Compartment	1055
Part of	0	NPRN	0	District	
			SAM		
Leat			Post medieval	NGR	SH7518658911

Description

Course of earthwork leat marked on OS map of 1901 running from Llyn Bychan to Llyn Godion Ddu. Still contains water. 0.9m wide x 0.5m deep.

Condition

Survives in good condition for entire length. Water still running. No immediate threat.

Recommendations

Maintain in current condition.

Management Category:	C	Visited On	12/07/98
-----------------------------	---	-------------------	----------

PRN	9065	Glasgwm Valley Longhouse		Compartment	1261
Part of	3943	NPRN	0	District	
			SAM		
Longhouse			Medieval	NGR	SH7610149952

Description

Long hut recorded in NMR. Aligned E-W 28ft x 12ft. Unlocated during present survey at given NGR. Unrecorded sine forest planting. Assumed destroyed or poorly located. Possibly part of settlement PRN 3943.

Condition

Not located in dense Sitka spruce at given NGR. assumed destroyed or inaccurate grid reference.

Recommendations

Care should be taken during FE operations in area.

Management Category:	No Physical Presence	Visited On	05/06/98
-----------------------------	----------------------	-------------------	----------

PRN	9066	Glasgwm Valley Longhouse		Compartment	1261
Part of	3943	NPRN	0	District	
			SAM		
Longhouse			Medieval	NGR	SH7594949897

Description

Long hut recorded in NMR. Aligned E-W 34ft x 29ft. Unlocated during present survey at given NGR. Unrecorded sine forest planting. Assumed destroyed or poorly located. Possibly part of settlement PRN 3943.

Condition

Not located in dense Sitka spruce at given NGR. assumed destroyed or inaccurate grid reference.

Recommendations

Care should be taken during FE operations in area.

Management Category:	No Physical Presence	Visited On	05/06/98
-----------------------------	----------------------	-------------------	----------

Gazetteer of Archaeological Sites in Gwydyr

PRN	9067	Chawarel Hones Building	Compartment	1202
Part of	9010	NPRN 0 SAM	District	
Building		Post medieval	NGR	SH7243654279

Description

Building marked on OS map of 1901. Probably part of Chwarel Hones quarry (PRN 9,010)

*Condition**Recommendations*

Management Category:	Not Yet Evaluated	Visited On	/ /
-----------------------------	-------------------	-------------------	-----

PRN	9068	Cae Huddygl	Compartment	1082
Part of	0	NPRN 0 SAM	District	
House		Post medieval	NGR	SH7603657999

Description

House site marked on OS map of 1901.

*Condition**Recommendations*

Management Category:	Not Yet Evaluated	Visited On	/ /
-----------------------------	-------------------	-------------------	-----

PRN	9069	Cae Huddygl Building	Compartment	1082
Part of	0	NPRN 0 SAM	District	
Building		Post medieval	NGR	SH7613858119

Description

Building marked on OS map of 1901. Probably a field barn.

*Condition**Recommendations*

Management Category:	Not Yet Evaluated	Visited On	/ /
-----------------------------	-------------------	-------------------	-----

PRN	9070	Ty'n Llwyn Building II	Compartment	1081
Part of	0	NPRN 0 SAM	District	
Building		Post medieval	NGR	SH7670658328

Description

Building marked on OS map of 1901. Probably a field barn.

*Condition**Recommendations*

Management Category:	Not Yet Evaluated	Visited On	/ /
-----------------------------	-------------------	-------------------	-----

Gazetteer of Archaeological Sites in Gwydyr

PRN	9071	Ty'n Llwyn Building I		Compartment	1081
Part of	0	NPRN	0	District	
			SAM		
Building			Post medieval	NGR	SH7668958360

Description

Building marked on OS map of 1901. Probably a field barn.

*Condition**Recommendations*

Management Category:	Not Yet Evaluated	Visited On	/ /
-----------------------------	-------------------	-------------------	-----

PRN	9072	Cae Mawr Building		Compartment	1105
Part of	0	NPRN	0	District	
			SAM		
Building			Post medieval	NGR	SH7524957078

Description

Building marked on OS map of 1901. Probable field barn.

*Condition**Recommendations*

Management Category:	Not Yet Evaluated	Visited On	/ /
-----------------------------	-------------------	-------------------	-----

PRN	9073	Meusydd Newyddion		Compartment	1111
Part of	0	NPRN	0	District	
			SAM		
Farmstead			Post medieval	NGR	SH7707756984

Description

Farmstead marked on OS map of 1901. Still occupied

Condition

Currently occupied

Recommendations

No recommendations

Management Category:	B	Visited On	12/07/98
-----------------------------	---	-------------------	----------

PRN	9074	Ty Newydd House V		Compartment	1109
Part of	0	NPRN	0	District	
			SAM		
House			Post medieval	NGR	SH7670355709

Description

Probable house site, possibly a barn, marked on OS map of 1901.

*Condition**Recommendations*

Management Category:	Not Yet Evaluated	Visited On	/ /
-----------------------------	-------------------	-------------------	-----

Gazetteer of Archaeological Sites in Gwydyr

PRN	9075	Ty Newydd House I		Compartment	1115
Part of	0	NPRN	0	District	
			SAM		
House			Post medieval	NGR	SH7699055655

Description

Probable house site, possibly a barn, marked on OS map of 1901.

*Condition**Recommendations*

Management Category:	Not Yet Evaluated	Visited On	/ /
-----------------------------	--------------------------	-------------------	------------

PRN	9076	Ty Newydd House II		Compartment	1109
Part of	0	NPRN	0	District	
			SAM		
House			Post medieval	NGR	SH7674755767

Description

Probable house site, possibly a barn, marked on OS map of 1901.

*Condition**Recommendations*

Management Category:	Not Yet Evaluated	Visited On	/ /
-----------------------------	--------------------------	-------------------	------------

PRN	9077	Ty Newydd House III		Compartment	1109
Part of	0	NPRN	0	District	
			SAM		
House			Post medieval	NGR	SH7692555722

Description

Probable house site, possibly a barn, marked on OS map of 1901.

*Condition**Recommendations*

Management Category:	Not Yet Evaluated	Visited On	/ /
-----------------------------	--------------------------	-------------------	------------

PRN	9078	Ty Newydd House IV		Compartment	1115
Part of	0	NPRN	0	District	
			SAM		
House			Post medieval	NGR	SH7726455576

Description

Probable house site, possibly a barn, marked on OS map of 1901.

*Condition**Recommendations*

Management Category:	Not Yet Evaluated	Visited On	/ /
-----------------------------	--------------------------	-------------------	------------

Gazetteer of Archaeological Sites in Gwydyr

PRN	9079	Ty Mawr			Compartment	1110
Part of	0	NPRN	0	SAM	District	
Farmstead				Post medieval	NGR	SH7720056036

Description

Farmstead marked on OS map of 1901.

*Condition**Recommendations*

Management Category:	Not Yet Evaluated	Visited On	/ /
-----------------------------	-------------------	-------------------	-----

PRN	9080	Bwlch Bach Building			Compartment	1232
Part of	0	NPRN	0	SAM	District	
Building				Post medieval	NGR	SH7591253398

Description

Structure marked on OS map of 1901. Possible field barn though could just be shelter.

*Condition**Recommendations*

Management Category:	Not Yet Evaluated	Visited On	/ /
-----------------------------	-------------------	-------------------	-----

PRN	9081	Buarth Tan yr Eglwys			Compartment	1250
Part of	0	NPRN	0	SAM	District	
House				Post medieval	NGR	SH8052053171

Description

House marked on OS map of 1901

*Condition**Recommendations*

Management Category:	Not Yet Evaluated	Visited On	/ /
-----------------------------	-------------------	-------------------	-----

PRN	9082	Gorlan			Compartment	1252
Part of	0	NPRN	0	SAM	District	
House				Post medieval	NGR	SH7963851977

Description

House site marked on OS map of 1901.

*Condition**Recommendations*

Management Category:	Not Yet Evaluated	Visited On	/ /
-----------------------------	-------------------	-------------------	-----

Gazetteer of Archaeological Sites in Gwydyr

PRN	9083	Ddofn Building		Compartment	1253
Part of	0	NPRN	0	District	
			SAM		
Building			Post medieval	NGR	SH7901251395
<i>Description</i>					
Building marked on OS map of 1901.					
<i>Condition</i>					
<i>Recommendations</i>					

Management Category: Not Yet Evaluated **Visited On** / /

PRN	9084	Afon Glasgwm Building		Compartment	1260
Part of	0	NPRN	0	District	
			SAM		
Building			Post medieval	NGR	SH7775550394
<i>Description</i>					
Building marked on OS map of 1901					
<i>Condition</i>					
<i>Recommendations</i>					

Management Category: Not Yet Evaluated **Visited On** / /

PRN	9085	Llechwedd Hafod Building III		Compartment	1273
Part of	0	NPRN	0	District	
			SAM		
Building			Post medieval	NGR	SH7656048406
<i>Description</i>					
Building marked on OS map of 1901. Probable field barn.					
<i>Condition</i>					
<i>Recommendations</i>					

Management Category: Not Yet Evaluated **Visited On** / /

PRN	9086	Llechwedd Hafod Building I		Compartment	1273
Part of	0	NPRN	0	District	
			SAM		
Building			Post medieval	NGR	SH7692348643
<i>Description</i>					
Building marked on OS map of 1901. Probable field barn.					
<i>Condition</i>					
<i>Recommendations</i>					

Management Category: Not Yet Evaluated **Visited On** / /

Gazetteer of Archaeological Sites in Gwydyr

PRN	9087	Llechwedd Hafod Building II	Compartment	1273
Part of	0	NPRN 0 SAM	District	
Building		Post medieval	NGR	SH7719048705

Description

Building marked on OS map of 1901. Probable field barn.

*Condition**Recommendations*

Management Category:	Not Yet Evaluated	Visited On	/ /
-----------------------------	--------------------------	-------------------	------------

PRN	9088	Llechwedd Hafod Isaf	Compartment	1273
Part of	0	NPRN 0 SAM	District	
Farmstead		Post medieval	NGR	SH7721048289

Description

Farmstead marked on OS map of 1901.

*Condition**Recommendations*

Management Category:	Not Yet Evaluated	Visited On	/ /
-----------------------------	--------------------------	-------------------	------------

PRN	9089	Hafod Fraith Uchaf Barn	Compartment	1265
Part of	0	NPRN 0 SAM	District	
Barn		Post medieval	NGR	SH7568947947

Description

Barn marked on OS map of 1901

*Condition**Recommendations*

Management Category:	Not Yet Evaluated	Visited On	/ /
-----------------------------	--------------------------	-------------------	------------

PRN	9090	Hafod Fraith Uchaf	Compartment	1265
Part of	0	NPRN 0 SAM	District	
Farmstead		Post medieval	NGR	SH7594948064

Description

Farmstead marked on OS map of 1901. Lies on or just outside FE boundary

*Condition**Recommendations*

Management Category:	Not Yet Evaluated	Visited On	/ /
-----------------------------	--------------------------	-------------------	------------

Gazetteer of Archaeological Sites in Gwydyr

PRN	9091	Hafod Dwyrdd Slate Quarry	Compartment	1288
Part of	0	NPRN 0 SAM	District	
Quarry		Post medieval	NGR	SH7913649794

Description

Quarry marked on OS map of 1901.

*Condition**Recommendations*

Management Category:	Not Yet Evaluated	Visited On	/ /
-----------------------------	--------------------------	-------------------	------------

PRN	9092	Bryn y Grug	Compartment	1282
Part of	0	NPRN 0 SAM	District	
Farmstead		Post medieval	NGR	SH7942049108

Description

Farmstead marked on OS map of 1901. Lies close to FE boundary.

*Condition**Recommendations*

Management Category:	Not Yet Evaluated	Visited On	/ /
-----------------------------	--------------------------	-------------------	------------

PRN	9093	Nant Uchaf	Compartment	1070
Part of	0	NPRN 0 SAM	District	
Building		Post medieval	NGR	SH7831060079

Description

House marked on OS map of 1901

*Condition**Recommendations*

Management Category:	Not Yet Evaluated	Visited On	/ /
-----------------------------	--------------------------	-------------------	------------

PRN	9093	Pen y Ffridd Mine	Compartment	1043
Part of	0	NPRN 0 SAM	District	
Mine (Lead)		Post medieval	NGR	SH7785361002

Description

Lead mine marked on OS map of 1901. Comprised of a series of shafts

*Condition**Recommendations*

Management Category:	Not Yet Evaluated	Visited On	/ /
-----------------------------	--------------------------	-------------------	------------

Gazetteer of Archaeological Sites in Gwydyr

PRN	9094	Coed Mawr Pool		Compartment	1080
Part of	0	NPRN	0	District	
			SAM		
Mine (Lead)			Multiperiod	NGR	SH7782058459

Description

Large mine site split into four elements around Llyn Pencraig

Condition

Seperate elements in varying condition though generally good

Recommendations

Maintain in current condition.

Management Category:	A	Visited On	08/05/98
-----------------------------	---	-------------------	----------

PRN	9095	Glascwm Valley Landscape		Compartment	1261
Part of	9095	NPRN	0	District	
			SAM		
Landscape			Multiperiod	NGR	SH7608349510

Description

Valley landscape comprising possible medieval longhouses on upland with post medieval farmsteads in bottom of valley, presumably with medieval origins.

Condition

Seperate elements in varying condition though generally good

Recommendations

Maintain in current condition.

Management Category:	B	Visited On	08/05/98
-----------------------------	---	-------------------	----------

PRN	9096	Llanerch Elsi Landscape		Compartment	1126
Part of	9096	NPRN	0	District	
			SAM		
Landscape			Multiperiod	NGR	SH7841654551

Description

Wooded agricultural landscape comprising a series of houses and farmsteads

Condition

Seperate elements in varying condition though generally good

Recommendations

Maintain in current condition.

Management Category:	B	Visited On	08/05/98
-----------------------------	---	-------------------	----------

PRN	9097	Gwydyr High Park		Compartment	1066
Part of	9097	NPRN	0	District	
			SAM		
Landscape			Multiperiod	NGR	SH7957459645

Description

Parkland associated with Gwydyr estate. OS map of 1901 shows a mixed woodland. Stone boundary wall is a significant feature.

Condition

Seperate elements in varying condition though generally good

Recommendations

Maintain in current condition.

Management Category:	B	Visited On	08/05/98
-----------------------------	---	-------------------	----------

Gazetteer of Archaeological Sites in Gwydyr

PRN	9098	Coch Gwan		Compartment	217
Part of	0	NPRN	0	District	
			SAM		
Farmstead			Post medieval	NGR	SH7226340724

Description

Farmstead marked on OS map of 1901.

*Condition**Recommendations*

Management Category:	Not Yet Evaluated	Visited On	/ /
-----------------------------	--------------------------	-------------------	------------

PRN	9099	Ty'y'n y Coed		Compartment	214
Part of	0	NPRN	0	District	
			SAM		
Farmstead			Post medieval	NGR	SH7205540987

Description

Farmstead marked on OS map of 1901.

*Condition**Recommendations*

Management Category:	Not Yet Evaluated	Visited On	/ /
-----------------------------	--------------------------	-------------------	------------

PRN	20118	Adwy'r Dwr Quarry		Compartment	1206
Part of	0	NPRN	0	District	
			SAM		
Quarry			Post medieval	NGR	SH7385952908

Description

Flooded adit entrance to underground workings located on S facing slopes on edge of FE holdings. Presumably part of Prince Llewellyn Quarry.

Condition

Adit level is flooded and collapsed adit

Recommendations

Maintain in present condition.

Management Category:	C	Visited On	08/07/98
-----------------------------	----------	-------------------	-----------------

PRN	20122	Tyn y Bryn Slate Quarry		Compartment	1229
Part of	0	NPRN	0	District	
			SAM		
Quarry (slate)			Post medieval	NGR	SH7425452136

Description

Mine site operating from 1860s or earlier - 1924. Remains on FE holding include inclines and ruined drumhouses, associated buildings and large areas of

Gazetteer of Archaeological Sites in Gwydyr

tips.

Condition

Recommendations

Management Category:	Not Yet Evaluated	Visited On	/ /
-----------------------------	-------------------	-------------------	-----

PRN	20125	Prince Llewellyn Slate Quarry	Compartment	1206
Part of	0	NPRN 0	SAM	
Quarry			NGR	SH7427652906

Description

Open hillside quarry with shaft c.1820s. Site has been used for bulk fill and is now almost entirely cleared and afforested. Reservoir still visible.

Condition

Site heavily overgrown, but otherwise in stable condition. Reservoir survives as earthworks.

Recommendations

Maintain in present condition.

Management Category:	C	Visited On	08/07/98
-----------------------------	---	-------------------	----------

PRN	20126	Penllyn Slate Quarry	Compartment	1229
Part of	0	NPRN 0	SAM	
Quarry			NGR	SH7439352211

Description

Hillside quarry with adit opened 1875. Connected to Tyn y Bryn by incline and tramway.

Condition**Recommendations**

Management Category:	Not Yet Evaluated	Visited On	/ /
-----------------------------	-------------------	-------------------	-----

PRN	20129	Chwarel y Fedw Slate Quarry	Compartment	1229
Part of	0	NPRN 0	SAM	
Quarry (slate)			NGR	SH7473952549

Description

Open working, closed 1890s. Incline downhill to Lledr cut by forestry road. Rail underpass blocked. Remains include wall of drumhouse, part of dressing shed.

Condition

In stable condition. Located in Sitka Spruce.

Recommendations

Maintain in present condition.

Management Category:	B	Visited On	02/07/98
-----------------------------	---	-------------------	----------

Gazetteer of Archaeological Sites in Gwydyr

PRN	20148	Bwlch Gwyn Slate Quarry	Compartment	1109
Part of	0	NPRN 0 SAM	District	
Quarry		Post medieval	NGR	SH7654355708

Description

Open quarry of moderate size operating late 19th/early 20thC. Site includes magazine (SH76685564), foundations of canteen, shed, Bwlch Gwyn former farmhouse, and tramway to mill.

Condition

Buildings in reasonable state of repair. Tramway can be traced to mill. Area is part forested, part unplanted.

Recommendations

Maintain in present condition.

Management Category:	B	Visited On	02/07/98
-----------------------------	----------	-------------------	----------

PRN	20152	Cae Rhobin Slate Quarry	Compartment	1024
Part of	0	NPRN 0 SAM	District	
Quarry		Post medieval	NGR	SH7759964278

Description

Small open quarry closed 1920s, part located on western FE boundary. Includes 2 buildings, engine mountings, course of tramway.

Condition

In unplanted area. No immediate threat.

Recommendations

Maintain in present condition.

Management Category:	C	Visited On	08/07/98
-----------------------------	----------	-------------------	----------

PRN	20153	Pen y Ffridd Slate Quarry	Compartment	1043
Part of	0	NPRN 0 SAM	District	
Quarry (slate)		Post medieval	NGR	SH7761461215

Description

Open quarry with underground workings. Late 18thC - 1865. 5 working levels and single surface structure - presumed to be smithy.

Condition

Site planted with Sitka. Entrances have collapsed. Otherwise in good condition.

Recommendations

Maintain in present condition.

Management Category:	B	Visited On	08/07/98
-----------------------------	----------	-------------------	----------

Gazetteer of Archaeological Sites in Gwydyr

PRN	20155	Chwarel Glyn Lledr Slate Quarry	Compartment	1238
Part of	0	NPRN 0 SAM	District	
Quarry		Post medieval	NGR	SH7790053300

Description

Slate quarry now in forestry.

*Condition**Recommendations*

Management Category:	Not Yet Evaluated	Visited On	/ /
-----------------------------	-------------------	-------------------	-----

PRN	20156	Hafod-las Slate Quarry	Compartment	1114
Part of	20156	NPRN 0 SAM CN295(CON)	District	
Quarry		Modern	NGR	SH7794656222

Description

Quarry operating mid-19thC- 1930s. Workings on 4 levels. Features includes mill sites, incline and drumhouses, workshops, powder house, manager's house, courses of leats and wheelpit which housed a pelton wheel.

Condition

Excellent example of quarrying and dressing of slate. Prime importance as Industrial Archaeological site. Buildings survive well in woodland.

Recommendations

Maintain in present condition, while making safe all structures. Remove all overhanging trees and cut back planting from area of site. Curb scrub growth and avoid regeneration. Fence to avoid damage by public.

Management Category:	A	Visited On	21/05/98
-----------------------------	---	-------------------	----------

PRN	20158	Pant y Carw Slate Quarry	Compartment	1041
Part of	0	NPRN 0 SAM	District	
Quarry		Post medieval	NGR	SH7820061800

Description

Small quarry site in forestry recorded by GAT & Richards 1991, 78. NGR refers to much larger stone quarry PRN 21014, which appears to have been an earlier slate quarry..

*Condition**Recommendations*

Management Category:	No Physical Presence	Visited On	09/07/98
-----------------------------	----------------------	-------------------	----------

Gazetteer of Archaeological Sites in Gwydyr

PRN	20160	Gwydyr Quarry		Compartment	1042
Part of	0	NPRN	0	District	
			SAM		
Quarry			Post medieval	NGR	SH7886961068

Description

Open quarry. Possibly early quarrying for slate - later used for building stone.

Condition

Quarry face much overgrown though in stable condition.

Recommendations

No recommendations.

Management Category:	C	Visited On	27/05/98
-----------------------------	---	-------------------	----------

PRN	20675	Fern Hill Quarry		Compartment	1025
Part of	0	NPRN	0	District	
			SAM		
Quarry			Post medieval	NGR	SH7800063800

Description

Quarry recorded by GAT on E edge of forest.

*Condition**Recommendations*

Management Category:	Not Yet Evaluated	Visited On	/ /
-----------------------------	-------------------	-------------------	-----

PRN	20678	Cae'r Hegle Lead Trial		Compartment	1026
Part of	0	NPRN	0	District	
			SAM		
Trial (lead)			Post medieval	NGR	SH7664763248

Description

Level on western edge of forestry.

Condition

In good condition. Area of shafts, levels and spoil tips; only partly on FE holding.

Recommendations

Maintain in current condition.

Management Category:	C	Visited On	02/07/98
-----------------------------	---	-------------------	----------

PRN	20688	Hafna Lead Mine		Compartment	1045
Part of	20688	NPRN	0	District	
			SAM		
Mine (lead)			Post medieval	NGR	SH7810060100

Description

Mine site reclaimed 1991. Part of FE mining trail. Includes shafts in Sitka Spruce and mill site and damaged buildings in unplanted area.

Condition

Shafts generally overgrown in plantation. Main structural features in stable condition after consolidation with some shrub regeneration. Site is interpersted for

Gazetteer of Archaeological Sites in Gwydyr

the public.

Recommendations

Maintain in present condition. Monitor regeneration of both conifer and broadleaves.

Management Category: A **Visited On** 14/05/98

PRN	20689	Parc Lead Mine		Compartment	1070
Part of	20698	NPRN	0	SAM	
Mine (lead)			Modern	NGR	SH7874760149

Description

Worked sporadically 19thC to 1940s. Later investment in modern plant 1950-63. Structural remains date to later period and comprise concrete bases for machinery and buildings. Site has been largely destroyed during reclamation work.

Condition

Features are generally overgrown with scrub and of low archaeological importance. Main shafts have been made safe with bat-grilles; adits remain open and subject to vandalism & danger.

Recommendations

Assess for safety.

Management Category: C **Visited On** 15/05/98

PRN	20690	Ty'n Twll/Clementina Mine		Compartment	1041
Part of	20690	NPRN	0	SAM	
Mine (lead)			Post medieval	NGR	SH7862361698

Description

Mine documented from 1760s; located on E edge of forestry. Surface remains include crusher house with 25ft wheelpit (SH78626158), 2-compartment open-ended building, course of stone lined leat (SH786615 - SH787616), shafts and spoil tips.

Condition

Important archaeological remains in reasonable state of repair.

Recommendations

Maintain in present condition.

Management Category: B **Visited On** 09/07/98

PRN	20691	Ffridd Sian Lead Mine		Compartment	1042
Part of	0	NPRN	0	SAM	
Mine (lead)			Post medieval	NGR	SH7865360707

Description

Workings along NNE/SSW vein. Surface remains include 2 levelled areas with retainings walls connected by an incline located W of forest track. Numerous shafts and opencuts below Clogwyn Glyb in dense undergrowth. Mine later worked by Klondyke 1919.

Condition

Good example of walled dressing floor. Located in Sitka Spruce.

Recommendations

Maintain in present condition. Care to be taken during future thinning or felling operations. No use of machinery near site.

Management Category: B **Visited On** 02/07/98

Gazetteer of Archaeological Sites in Gwydyr

PRN	20692	Pant y Carw Mine (lead)		Compartment	1041
Part of	0	NPRN	0	District	
			SAM		
Mine (lead)			Post medieval	NGR	SH7830061900

Description

Site recorded on GAT SMR. NGR now part of Pant y Carw Stone Quarry.

*Condition**Recommendations*

Management Category:	No Physical Presence	Visited On	09/07/98
-----------------------------	----------------------	-------------------	----------

PRN	20693	Cefn Maenllwyd Lead Mine		Compartment	1045
Part of	20688	NPRN	0	District	
			SAM		
Mine (lead)			Post medieval	NGR	SH7814660453

Description

Site recorded by GAT. Same NGR as Hafna Mine.

Condition

Shafts generally overgrown in plantation. Main structural features in stable condition after consolidation with some shrub regeneration. Site is interpreted for the public.

Recommendations

Maintain in present condition.

Management Category:	B	Visited On	15/05/98
-----------------------------	---	-------------------	----------

PRN	20695	Llanrwst Lead Mine		Compartment	1072
Part of	20695	NPRN	0	District	
			SAM		
Mine (lead)			Post medieval	NGR	SH7798959322

Description

Mine site reclaimed 1991. Part of FE mining trail with interpretation panels. Surface remains displayed include engine/boiler house, horse whim circle, dressing sheds, crusher house, buddle, spoil tips and course of leat from Llyn Sarnau.

Condition

Interpreted site in excellent state of repair. Prime example of c.1880s mine site.

Recommendations

Maintain in present condition.

Management Category:	A	Visited On	19/06/98
-----------------------------	---	-------------------	----------

Gazetteer of Archaeological Sites in Gwydyr

PRN	20698	Aberllyn Lead Mine		Compartment	1077
Part of	20698	NPRN	0	SAM	
Mine (lead)			Modern	NGR	SH7948057928

Description

Substantial remains of lead mine located on W side of Aberllyn Gorge.

Condition

Stable archaeological remains included in reclamation scheme. Part SSSI.

Recommendations

Maintain in present condition. Any FE operations should take into account management document prepared by Gwynedd Archaeological Trust (Muckle, P. T. 1994 Aberllyn Archaeological Assessment. GAT Report 113)

Management Category:	A	Visited On	01/07/98
-----------------------------	---	-------------------	----------

PRN	20993	Moel Bryn Eidal quarry trial		Compartment	1266
Part of	0	NPRN	0	SAM	
Trial (slate)			Post medieval	NGR	SH7687548771

Description

Site recorded by GAT. Possible trial for slate, which was quarried on the NE side of the hill.

Condition

No real evidence. Possible location is well grassed-over.

Recommendations

No recommendations.

Management Category:	C	Visited On	05/06/98
-----------------------------	---	-------------------	----------

PRN	20996	Afon Oernant slate trials		Compartment	1280
Part of	0	NPRN	0	SAM	
Trial (slate)			Post medieval	NGR	SH7931347665

Description

Site recorded by GAT. Possible trial for slate on W facing slopes. Unlocated during present survey.

*Condition**Recommendations*

Management Category:	Not Yet Evaluated	Visited On	/ /
-----------------------------	-------------------	-------------------	-----

Gazetteer of Archaeological Sites in Gwydyr

PRN	20997	Bryniau Duon slate trials		Compartment	1279
Part of	0	NPRN	0	SAM	
Trial (slate)			Post medieval	NGR	SH7895546819

Description

Site recorded by GAT. Possible trial for slate on w facing slopes. Unlocated during present survey, possible W of FE boundary..

*Condition**Recommendations*

Management Category:	Not Yet Evaluated	Visited On	11
-----------------------------	-------------------	-------------------	----

PRN	21000	Tal Slate Quarry		Compartment	1222
Part of	0	NPRN	0	SAM	
Quarry			Post medieval	NGR	SH7363750794

Description

Small quarry on E facing slope. No buildings visible. Trials only.

Condition

No immediate threat.

Recommendations

Maintain in current condition.

Management Category:	C	Visited On	07/07/98
-----------------------------	---	-------------------	----------

PRN	21014	Pant y Carw Stone Quarry		Compartment	1041
Part of	0	NPRN	0	SAM	
Quarry			Modern	NGR	SH7830061900

Description

Pant y Carw Stone Quarry. Large open quarry.

Condition

Quarry site with no immediate threat.

Recommendations

No recommendations.

Management Category:	C	Visited On	09/07/98
-----------------------------	---	-------------------	----------

PRN	21015	Tan yr Eglwys Lead Trial		Compartment	1043
Part of	8818	NPRN	0	SAM	
Trial			Post medieval	NGR	SH7763161450

Description

Level located east side of Pen-y-ffridd Quarry spoil tips, previously recorded by GAT.

Condition

In stable condition.

Recommendations

Maintain in present condition.

Management Category:	C	Visited On	09/07/98
-----------------------------	---	-------------------	----------

Gazetteer of Archaeological Sites in Gwydyr

PRN	21016	Llanrhychwyn Lead Level	Compartment	1043
Part of	0	NPRN 0 SAM	District	
Level		Post medieval	NGR	SH7760761331

Description

Level recorded by GAT. NGR refers to area east of Pen-y-ffridd Quarry.

Condition

Level located east of footpath running N/S through slate tips. 2nd level to N.

Recommendations

Maintain in present condition.

Management Category:	C	Visited On	08/07/98
-----------------------------	---	-------------------	----------

PRN	21018	Llyn Geirionydd Lead Trial	Compartment	1033
Part of	21649	NPRN 0 SAM	District	
Mine (lead)		Post medieval	NGR	SH7620061106

Description

Level on west bank of Llyn Geirionydd. Pit or tunnel recorded by GAT. Part of Gilvin Ddu PRN 21649. Level on west bank of Llyn Geirionydd.

Condition

In stable condition.

Recommendations

Maintain in present condition.

Management Category:	C	Visited On	09/07/98
-----------------------------	---	-------------------	----------

PRN	21021	Tal y Lyn Level	Compartment	1035
Part of	0	NPRN 0 SAM	District	
Level		Post medieval	NGR	SH7620060300

Description

Pit or tunnel previously recorded by GAT. NGR refers to Pandora sett partly levelled in 1983. No level recorded at this NGR during present survey.

Condition

Site unlocated at the given NGR.

Recommendations

No recommendation.

Management Category:	No Physical Presence	Visited On	19/06/98
-----------------------------	----------------------	-------------------	----------

PRN	21022	Bwlch Groes Level	Compartment	1035
Part of	0	NPRN 0 SAM	District	
Level		Post medieval	NGR	SH7626860037

Description

Level recorded in GAT SMR and on FE mines database.

*Condition**Recommendations*

Management Category:	Not Yet Evaluated	Visited On	/ /
-----------------------------	-------------------	-------------------	-----

Gazetteer of Archaeological Sites in Gwydyr

PRN	21024	Bron Felin Pyrites Level		Compartment	1025
Part of	0	NPRN	0	District	
			SAM		
Level			Post medieval	NGR	SH7731763617

Description

Level previously recorded by GAT.

*Condition**Recommendations*

Management Category:	Not Yet Evaluated	Visited On	/ /
-----------------------------	--------------------------	-------------------	------------

PRN	21028	Hafod Plantation Quarry		Compartment	1041
Part of	0	NPRN	0	District	
			SAM		
Quarry			Post medieval	NGR	SH7820062400

Description

Quarry recorded by GAT.

*Condition**Recommendations*

Management Category:	Not Yet Evaluated	Visited On	/ /
-----------------------------	--------------------------	-------------------	------------

PRN	21033	Cae Coch Lead Mine		Compartment	1023
Part of	0	NPRN	0	District	
			SAM		
Mine (pyrites)			Post medieval	NGR	SH7752565304

Description

Scene of trials carried out by Sir John Wynn in 1607. Underground workings & several adits dating to 1817-1895. Includes crushing mill at SH7772651: transformer house at SH77716513: incline 7 drumhouse SH77526529: magazine & smithy.

Condition

Part of site heavily overgrown. Recently assessed by GAT.

Recommendations

Dense vegetation needs cutting back from structures, which it may be damaging. Substantial industrial remains should be considered during planning of future thinning/felling operations.

Management Category:	B	Visited On	26/05/98
-----------------------------	----------	-------------------	-----------------

Gazetteer of Archaeological Sites in Gwydyr

PRN	21109	Ffridd Rhedyn Lead Mine		Compartment	1138
Part of	0	NPRN	0	SAM	
Mine (lead)				Post medieval	
				NGR	SH8062456661

Description

Small scale workings, mainly sited outside FE holdings. Open stopes & shafts recorded from SH80575742 to SH80655701, with further workings & adits to west. PRNs 21111, 21113 appear to be outside FE holding.

Condition

Little evidence of workings on FE holdings.

Recommendations

Awareness of possible presence of shafts and workings on the western slopes.

Management Category:	C	Visited On	24/06/98
-----------------------------	----------	-------------------	-----------------

PRN	21112	Gallt y Rhug Lead Shaft		Compartment	1138
Part of	0	NPRN	0	SAM	
Shaft				Post medieval	
				NGR	SH8075656457

Description

Shaft recorded by GAT. Part of small scale workings, mainly sited outside FE holdings.

Condition

Little evidence of workings on FE holdings.

Recommendations

No recommendations though possible presence of shafts and workings on the western slopes should be noted.

Management Category:	C	Visited On	24/06/98
-----------------------------	----------	-------------------	-----------------

PRN	21183	Penyrallt Mine		Compartment	1077
Part of	0	NPRN	0	SAM	
Mine (lead)				Post medieval	
				NGR	SH7920057650

Description

Workings allegedly pre-date documentary evidence. Partly on private land. Shaft at SH793577, trials and 2 adits in area of SH791581 are in forestry.

Condition

Features are in a stable condition.

Recommendations

Maintain in present condition.

Management Category:	B	Visited On	07/05/98
-----------------------------	----------	-------------------	-----------------

Gazetteer of Archaeological Sites in Gwydyr

PRN	21554	Cae Mawr Mine		Compartment	1105
Part of	0	NPRN	0	SAM	
Mine (lead)			Post medieval	NGR	SH7550057400

Description

Small workings located S side of old A5 road. Possible Roman association. Surface evidence appears to be of 19thC date.

Condition

Site part forested but in good condition.

Recommendations

Maintain in present condition. Archaeological watching brief required during any future felling or replanting due to the possible Roman association.

Management Category:	A	Visited On	08/07/98
-----------------------------	----------	-------------------	-----------------

PRN	21649	Gilvin Ddu Mine		Compartment	1033
Part of	0	NPRN	0	SAM	
Mine (lead)			Post medieval	NGR	SH7617261059

Description

Levels cut into E facing slopes on western shore of Llyn Geirionydd. Extensive spoil tips. Includes a 3-bay building.

Condition

Site survives in stable condition in Sitka Spruce plantation.

Recommendations

Maintain in present condition.

Management Category:	B	Visited On	09/07/98
-----------------------------	----------	-------------------	-----------------
