

THE CLWYD-POWYS ARCHAEOLOGICAL TRUST

Hafren Forest Archaeological Assessment



CPAT Report No 281

CPAT Report No 281

Hafren Forest Archaeological Assessment

DAVID THOMAS
June 1998

Report for Forest Enterprise

The Clwyd-Powys Archaeological Trust

7a Church Street, Welshpool, Powys, SY21 7DL

tel (01938) 553670, fax (01938) 552179

© CPAT 1998

Cover Photograph Carreg Wen Standing Stone © Forest Enterprise

CPAT Report Record

Report and status

CPAT Report Title	Hafren Forest Archaeological Assessment		
CPAT Project Name	Forest Enterprise Welsh Heritage Assets Project. Hafren Contract		
CPAT Project No	769	CPAT Report No	281
Confidential (yes/no)	YES	draft/final	FINAL

Internal control

	name	signature	date
prepared by	David Thomas	<i>David Thomas</i>	05/06/1998
checked by	W.J. Britnell	<i>WJ Britnell</i>	
approved by	W.J. Britnell	<i>WJ Britnell</i>	07/06/98

Revisions

no	date	made by	checked by	approved by

Internal memo

The Clwyd-Powys Archaeological Trust

7a Church Street Welshpool Powys SY21 7DL

tel (01938) 553670, fax 552179

© CPAT

INTRODUCTION

The Hafren Archaeological Assessment forms part of the second phase of the Forest Enterprise Welsh Heritage Assets Project contract, as specified in the Forest Enterprise Welsh Heritage Assets Project Brief. It covers 3821ha and lies within the Canolbarth forest district in Powys. The archaeological survey is intended to correct the deficiency in archaeological understanding of the forest, to lead to better management of the archaeological resource and to enhance the public understanding and enjoyment of the natural and cultural landscape in Forest Enterprise's care.

The Contracts Section of the Clwyd-Powys Archaeological Trust was awarded the contract in March 1998. Work commenced in April 1998 and was completed at the beginning of June 1998. The following report, gazetteer, and printed maps fulfil part of the project brief. Accompanying this report is the digital data on CD-ROM and floppy disc fulfilling the other part of the project brief.

SOURCES

The following sources were consulted as part of the project. An outline of the level to which these sources were consulted follows the description of each source as does an assessment of their usefulness. A list of sources follows the bibliography and gives a detailed list of cartographic and documentary sources.

The Regional Sites and Monuments Record

The relevant Sites and Monuments Record (SMR) is that held by the Clwyd-Powys Archaeological Trust. The data was supplied in digital form as a MapInfo table with relevant fields organised into the format required by the Forest Enterprise Welsh Heritage Assets Project Brief. A 100m buffer was used to identify sites recorded as lying on or just outside the Forest Enterprise boundary. Experience has shown that some of these sites lie on or just inside the Forest Enterprise boundary. The paper record of the SMR was also included in the data provided and this included information not included in the digital database. Other documents held by the SMR including CPAT reports were studied in the offices of the SMR in Welshpool.

81 sites existed in the SMR. It is the most comprehensive list of archaeological sites available and it included all the major mining sites, agricultural sites and prehistoric features. The major mine sites have been the subject of a rapid survey of metal mine sites in Powys (Walters 1994) which identified the important archaeological resource represented by these remains.

The present project has identified 119 new sites. To a certain extent this is the result of dividing the mine sites into their individual parts to facilitate the giving of management advice, but it still suggests that the SMR for Hafren existing prior to the survey was significantly deficient. Other inconsistencies in the record largely reflect the way in which the data has been gathered. As a comprehensive record it contains sites which have been collated by a number of people, with varying degrees of accuracy. Eight cropmark sites identified from Royal Air Force aerial photographs were included in the data (PRNs 1388, 1389, 1393, 1394, 1457, 1458, 1528 and 4320) which are probably unreliable as the upland ground conditions of the pre-forestry landscape is unlikely to produce such cropmarks. The photographs from which these sites were identified have been studied as part of the present project and the features recorded are not thought to be archaeological. Field visits (including those carried out by the Ordnance Survey in the 1970s and 1980s) have failed to find the sites. Other sites included a find spot (PRN 3493) which has no physical presence and three sites (PRN 8496, PRN 8667 and PRN 1387) which were incorrectly located.

The Second edition Ordnance Survey 6" maps

Copies of the second edition of the Ordnance Survey "6" maps, published in 1903 in the survey area, were obtained as first generation photocopies from the National Library of Wales in Aberystwyth. The maps were digitised following the methodology defined in the Forest Enterprise Welsh Heritage Assets Project Brief, and included in the summary of the methodology and its effectiveness included below.

The maps were found to be a useful and accurate source for identifying particular types of site including agricultural buildings, trackways, field boundaries, and areas of woodland. The main structures of the mining sites were also identified, though field survey has indicated that many elements of the sites were not recorded in detail. At Nant yr Eira, for example, the tramways, spoil heaps, buddles and leats were not identified. Levels and shafts were not always identified, such as PRN 15116 and PRN 15117, also at Nant yr Eira. In Hafren, however, the depiction of the mining on the second edition was relatively good as the mining industry in the area had largely ceased by the turn of the 20th century.

The larger prehistoric sites were also identified on the maps, including the scheduled barrows Clap Mawr (PRN 1383; SAM Mg 171 (POW)) and Pen Pumlumon (PRN 6043; SAM Cd 035 (CER)). The important standing stone known as Garreg Wen (PRN 819) was also identified.

The methodology employed in capturing this source, outlined below, meant that the maps gave an accurate location for the sites. This is estimated to be below 15m in all cases, but is generally to below 10m.

Later editions of the Ordnance Survey

The third edition of the Ordnance Survey 6" map, published in 1928 in the survey area was studied. This showed that the landscape had been relatively stable in the early part of the twentieth century, and minor changes in the alignment and number of boundaries were the only changes identified. The major change visible on the modern Ordnance Survey map is the building of the Clywedog dam in the late 1960s.

Aerial photographs

The vertical collection of aerial photographs held in the National Monuments Record library at the Royal Commission on the Ancient and Historical Monuments of Wales was studied. This was comprehensive and held all the relevant sorties and frames for the Hafren area. It was therefore not considered necessary to consult the collection of the Central Registry for Aerial Photography held by the Welsh Office in Cardiff. The best sortie was 541/59, taken in low sunlight in 1948, prior to the planting of the forestry. The small scale of the photography (1:10,000) meant that individual features such as the Pen Pumlumon barrow (PRN 6043), the Carreg Wen standing stone (PRN 3049), and the Nant yr Eira mine site (PRN 725) could not be identified on the photography. The field system associated with the Cwm Biga Bach enclosure (PRN 26901) could be identified and was more detailed than represented on the Ordnance Survey map.

A small number of oblique photographs are held by the Clwyd-Powys Archaeological Trust in their offices at Welshpool. These were taken as part of the Scheduled Ancient Monument monitoring programme and did not reveal any new features.

Forest Enterprise Records

Conservation plans, stock maps and constraints maps were studied. Little archaeological data appeared on the stock maps, indicating the deficiency of Forest Enterprise's knowledge of archaeological features in the forest.

Recent records produced by the planning team were of use in areas studied as part of the planning process. In particular this identified a leat (PRN 15092) which would otherwise not have been identified.

A previous forester in the area also had a keen interest in the local mining industry, and had kept detailed notes on the mining buildings, and location of shafts. He had also collected together several published sources relating to this activity.

Forest Enterprise staff

Field visits were accompanied by the Forest Ranger. This was invaluable in identifying sites of interest and in guiding field visits.

Tithe Maps

Tithe maps were studied at the National Library of Wales in Aberystwyth. The tithe maps were of little use in identifying new sites, largely because most of the area covered by the forest appears to have been open, unenclosed land in the middle part of the nineteenth century and therefore not mapped in detail. The farmsteads shown on the Ordnance Survey second edition 6" map were shown with minor alterations in the surrounding fields. Little evidence of mining activity was recorded on the maps.

First Edition Ordnance Survey 6" maps.

Photocopies of the first edition of the Ordnance Survey 6" maps, dating to 1891 in the survey area, were obtained from the National Library of Wales in Aberystwyth. Comparison of the map with the second edition of the map indicated that there had been little change in the area in the second half of the nineteenth century other than the realignment and removal of boundaries and the clearance of small areas of woodland.

First Edition 1" maps

The first edition of the Ordnance Survey map, published in 1836, shows several features within the forested area. Although no new sites were identified the maps provide the earliest depiction of the farm sites at Hore (PRN 26898), Blaen Hafren (PRN 26899), and Rhyd y Benwch (PRN 15105). Of the mine sites, the only one recorded is at Nant Melin (PRN 18995) while the earthwork site at Cwm Biga Bach (PRN 26901) is

mapped as a farmstead named Cwm Biga Uchaf. Prehistoric features, including Carreg Wen (PRN 819) are also recorded.

Ordnance Survey Surveyors Drawings

The Ordnance Survey surveyors drawings, compiled at 2" scale and dating to 1822 and 1833 in the survey area, showed little difference from the 1" published map. No new sites were identified from this source.

National Monuments Record

The National Monuments Record (NMR) was studied in the NMR library in the offices of the Royal Commission on the Ancient and Historical Monuments of Wales in Aberystwyth. No new sites were identified from the NMR.

Estate maps and Records

The collections of the National Library of Wales and Powys County Council were studied. This revealed no estate maps which covered the Hafren forest.

Cadw: Welsh Historic Monuments Records

Copies of the scheduling records of Cadw: Welsh Historic Monuments were studied for the three existing scheduled sites in Hafren. The outlines of the scheduled areas held by the Clwyd-Powys Archaeological Trust were digitised, but it must be noted that the legal definition of the scheduled area is that shown on the Cadw: Welsh Historic Monuments scheduling map. The digitised area on the digital data should therefore only be taken as a guide.

METHODOLOGY

The methodology used to record archaeological features in the forestry from the sources listed above is described below. Its effectiveness in recording the total archaeological resource of the Forest is also assessed.

Digital Mapping

Due to inaccuracies of the stock maps the scanning and registering methodology outlined in the specification was not employed. After agreement with the Archaeological Co-ordinator the methodology employed was to project the corner co-ordinate points of the second edition maps and use these as control points when digitising. Digitising was conducted in MapInfo in the tables outlined in the Forest Enterprise Welsh Heritage Assets Project Brief.

Errors of up to 15m were apparent in the digital data when compared to the Forest Enterprise stock maps. This was partly due to the Cassini projection of the source map differing from the projection of the modern map, and partly because of errors in the stock map data. Quality Assurance procedures followed that outlined in the project specification.

Record Creation

Databasing in the SMR1 table conformed to that defined in the Forest Enterprise Welsh Heritage Assets Project Brief. It was carried out in MapInfo using the digitised map as background. Other map sources, such as the detailed plan of the mining remains at Nant yr Eira, were scanned using an A3 scanner and used as a background during the database creation to ensure accuracy. Database points created from other sources, such as those recorded during field visits but not recorded on the map sources, those recorded by Forest Enterprise staff, or on early maps or aerial photographs were placed with the greatest accuracy possible. Confidence in the accuracy of the site location is included in the site description where the source is derived from a source other than cartographic. Quality Assurance procedures follow those outlined in the project specification.

Field assessment

Field visits were made in the company of Forest Enterprise staff, which allowed easy access to the sites and meant that the safety considerations outlined in the specification could be met. Field visits were determined by the results of the digital mapping and desktop assessment. A number of sites were recorded during the field visits which had not been identified from other sources. The vegetation on the sites did not greatly hamper field recording.

The large number of mining levels and shafts recorded in the survey (70 sites) were only visited if they were close to significant structural mining remains. The sites are potentially very dangerous and therefore visiting was not considered appropriate.

Site visit forms were created to ensure all the relevant data was recorded relating to each site. These forms form part of the project archive.

Effectiveness of the Methodology

The methodology described above has recorded 204 sites of which 135 were new sites. In particular it has been effective in identifying post-medieval features associated with the agricultural and mining history of the area. It should be noted however that the survey is intended as a rapid survey from readily available sources. There is therefore likely to be unrecorded archaeology in the field which can only be identified from detailed field walking, which lies outside the scope of this survey. This may include potentially important earthwork features such as barrows and earthwork enclosures or insubstantial structures such as cairns. It may also include a large number of levels and shafts.

THE NATURE AND CONDITION OF THE ARCHAEOLOGY IN THE FOREST

204 records of individual sites were either created or updated as part of the project. Of these 69 were existing records and 135 are new records. A density of 0.053 sites per hectare was recorded, though this is slightly misleading as the mining sites have given rise to high densities of sites in particular areas compared to the lower overall density of sites in the forest which is somewhat lower. 56% of the sites were visited to record their condition and any potential threat. Management recommendations were also made for visited sites and they were categorised according to the categories outlined below..

71 shafts and levels related to lead mining exist in the forest (70 sites). These were only visited if they lay close to substantial structural remains of mining. Due to their potential danger other sites were not visited. If the levels and shafts, including those visited, are disregarded then the project achieved a visit percentage of 69%. The recorded condition of the mining sites and recommendations for management do not take into account safety considerations. This should be the decision of Forest Enterprise staff. The location of the shafts and the number recorded in the archaeological survey should not be taken as a full audit of this type of site as many are likely to exist in the forest which have not been recorded by the methodology employed by the survey.

Whilst the amount of archaeology in Hafren is fairly small the quality of the archaeology is fairly high both in terms of condition and importance. Important sites include two scheduled barrows (PRN 1383 and PRN 6043), the Carreg Wen stone (PRN 819), the Cwm Biga Bach enclosures (PRN 26901), the Hore House platform house (PRN 23907), and Nant yr Eira mine (PRN 725). The categorisation of the sites has produced 34 category A sites, 22 category B sites and 14 category C. 88 sites have yet to be evaluated and 15 sites have no physical presence. The high incidence of category A sites (30% of the total number of visited sites), is largely due to the Nant yr Eira mine site being divided into its separate elements.

Generally, the survival of sites within Hafren the forest is good. The prehistoric archaeology, largely on the margins of the forest have not been disturbed by ploughing, although some damage has been caused to PRN 1383 by burrowing animals. A number of agricultural buildings (including those at PRN 26898 and PRN 15105) have been deliberately demolished to make them safe, but some of the structures associated with the remains of mining are substantial. A number of levels and shafts associated with the mining activity have been recorded. Some have been identified which were not recorded on the map sources. This suggests that there may be further shaft sites which have not been recorded as part of the current project.

ARCHAEOLOGICAL SITE CATEGORIES

For the purposes of management, the sites recorded in the archaeological survey have been divided into five categories (*A to C; No Physical Presence; Not Yet Evaluated*). The broad divisions between these categories have been drawn on archaeological grounds, but each is tailored towards specific management aims. Each category is described archaeologically, lists management objectives and gives a management recommendation. Sites may be defined as a discrete monument (e.g. a farmstead, or a larger complex e.g. a field system or landscape).

Landscapes may be diverse and may include, for example, redundant field and settlement systems (comprising walls, banks, hedges, trackways, buildings or sites of buildings etc.), prehistoric ritual landscapes (such as barrow cemeteries, stone rows and settings), prehistoric settlement landscapes (such as hillforts with field systems), industrial complexes (such as areas of mining or quarrying) or relatively modern agricultural landscapes. The main criteria for selection is that the various elements should form a significant and coherent archaeological or historic whole. Survival and condition are not necessarily important when defining a landscape, for example the medieval Radnor Forest exhibits little or no surviving physical remains but it is a closely defined area where the long term exercising of Forest Law has shaped the current landuse pattern.

Using these categories, an evaluation of each site recorded during the survey has been attempted and sites labelled accordingly. This evaluation process will only be fully successful where, (a) existing records give full and up to date details of the site's form and present state of preservation, such as those already in the SMR or those with detailed records made by third parties such as the RCAHMW, or (b) where a visit has been possible as part of this survey.

Where insufficient information exists, for example where a site has not been visited by an archaeologist, it will be classified as '*Not Yet Evaluated*' in the database and printed gazetteer.

The categorisation of sites is an ongoing process requiring site identification and recording by Forest Enterprise in conjunction with the appropriate archaeological body. Categories are not immutable and where new information becomes available review may be considered.

The *management objectives* and *prescriptions* are intended to achieve either the preservation of archaeological remains *in-situ* (i.e. to retain and maintain the site in a stable condition and to actively protect it from further disturbance), or the preservation of archaeological remains *by record* (i.e. to preserve a record of the sites present state and form, but not necessarily to actively conserve it or protect it from further disturbance). This terminology is derived from government advice on the handling of archaeology in the planning process (Planning Policy Guidance Note 16 '*Archaeology and Planning*' - PPG16) and is that in common use in archaeology

The terms *regional importance* and *local importance* are used below as in PPG16.

The term *national importance* is used below as defined by the *non-statutory criteria for scheduling ancient monuments*. A site, or less commonly a landscape, may meet any one of, or combination of, these seven published criteria (period, rarity, documentation, group value, survival/condition, fragility/vulnerability, diversity, potential) and be deemed of national importance and therefore merit scheduling as an ancient monument under the 1979 *Ancient Monuments and Archaeological Areas Act*. Once designated, Ancient Monuments are protected by law and special permission (Scheduled Monument Consent) is required, from the Secretary of State, for any works effecting them. Cadw, who administer Scheduled Ancient Monuments (SAMs) in Wales, and English Heritage who perform a similar function in England, may enter into management agreements with owners of such sites. Forest Enterprise already has a number of agreements in place for SAMs on its holdings. These agreements are specific to each monument and take precedence over the general management prescriptions given below. Management plans for non-scheduled sites, where needed, will be drawn up with reference to the Archaeological Co-Ordinator for the project and the appropriate archaeological Trust.

Category A***Discrete archaeological monuments of national importance***

This category may include any site, whatever its form, which might meet the criteria for scheduling. It will by definition include all Scheduled Ancient Monuments (SAMs). Many sites in this category may be recommended for scheduling.

The main criteria for selection will usually be the rarity, condition and potential of the site. Typically, sites such as barrows, hillforts, linear earthworks or significant (ruined) buildings might fall in this category, although significant find scatters might equally well qualify on potential or relatively modern farmsteads on group value.

Management Objective

To maintain and enhance as a monument of national importance.

Management Prescription

Identify and record with a view to preservation *in-situ*.

A detailed management plan should be written for all sites in this category.

Category B***Discrete archaeological monuments and landscape features of regional or local importance***

This category may include any site, whatever its form, which while not meeting the criteria for scheduling may still be seen as of regional or local importance. For example, a type of site unique to a particular locality but common elsewhere, or severely degraded examples of commonly occurring types.

Management Objective

To maintain and enhance as a monument of regional or local importance.

Management Prescription

Identify and record with a view to preserving better examples *in-situ*.

Category C***Discrete archaeological monuments of lesser significance***

This category comprises sites which while being of archaeological or historical interest may not worthy of conservation or active protection.

Management Objective

Identify and record as appropriate

Management Prescription

Identify and record sites during the course of normal forest management, with a view to preservation by record. No other archaeological management may be necessary, but conservation and protection might be offered, as appropriate, as a part of other schemes.

Category: No Physical Presence***Sites with no defined physical presence***

This category comprises findspots, sites noted but not accurately located in antiquarian references, sites known only from placename evidence and other reported sites whose authenticity is in doubt (e.g. certain sites which have not been verified by recent archaeological fieldwork).

Where poorly located sites initially placed in this category are subsequently identified and recorded it may be appropriate to revise their categorisation.

Management Objective

Identify and record sites as opportunities arise. Assess their nature and condition.

Management Prescription

Identify and record site as appropriate during the course of normal forest management. Sites that cannot be located cannot be managed.

Category: Not Yet Evaluated***Sites which have not yet been evaluated***

This category includes all sites which have not been evaluated. This may be because they have not yet been visited or because it has not proved possible to find them but they have not been shown conclusively to have been destroyed.

Management Objective

Sites such be located and visited to allow evaluation by a competent archaeologist.

Management Prescription

None is possible until such sites have been evaluated.

RECOMMENDATIONS FOR FURTHER WORK

Scheduling Recommendations

Cwm Biga Bach (PRN 26901)

Cwm Biga is known to have been a grange of Cwmhir Abbey in the medieval period (Williams 1990). Although the site of the grange has previously been thought to lie beneath the present Cwm Biga farm there is a strong possibility that the earthworks at Cwm Biga Uchaf may relate to the monastic holding. It is therefore recommended that aerial photographic rectification should be carried out to define the extent of the site and if appropriate a ground survey should be carried out when the present conifer crop has been removed.

The site is a possible candidate for scheduling depending on the results of the air photo rectification and ground survey

Garreg Wen (PRN 819)

Clear trees away from the woodland edge, to clear site lines to the open mountain to the east. The site should be considered for scheduling.

Nant yr Eira (PRN 725)

Consideration should be given to extending the scheduled area along the stream to the north to include the dam and levels (PRNs 18541; PRN 15116 and PRN 15117).

Sites for interpretation

Blaen Hafren (PRN 26898)

The former house site is largely destroyed although the site is part of a picnic area. Interpretation boards could therefore be established at the site. It could also include information on the sheep wash to the east.

Rhyd y Benwch (PRN 15105)

Though little is now visible it is close to an interpretation centre. Information could be given as to the previous history of the site.

Cwm Biga Bach (PRN 26901)

Close to the earthworks at Cwm Biga Bach is the Cwm Biga farm which is currently used as a public interpretation site. The earthworks could be interpreted for the public with display boards depicting the site and describing its medieval context as a Cistercian grange associated with Cwmhir Abbey.

DESCRIPTION OF THE ARCHAEOLOGY OF HAFREN

The Hafren block lies on the eastern side of the Pumlumon mountain in the south-western part of the former county of Montgomeryshire. Before afforestation it was primarily open moorland with agricultural land on the eastern edge and stretching up the valleys.

Several large and important prehistoric features lie within Hafren Forest. Two scheduled barrows (PRN 1383; SAM Mg 171 (POW) and PRN 1383; SAM Cd 035 (CER)) indicate the human activity in the Bronze Age, as does the impressive quartz Carreg Wen standing stone (PRN 819). The open-cast cut at Nant yr Eira is believed to have been started in the Bronze Age to exploit the copper deposits. Stone mauls and antler picks have been recovered from its base. Radiocarbon dating of charred wood recovered from the spoil tips has suggested working in the early Bronze Age (between c2000-1500 BC). Opencast workings at Nant y Rickett (PRN 17468) has also been suggested as a Bronze Age site.

No direct evidence of human activity has been recorded from the Iron Age, but Roman activity has been suggested at Nant yr Eira.

During the medieval period the area was part of the holdings of the Cistercian abbeys at Cwmhir and Strata Marcella. Indeed, the area was in dispute during the 13th century (Williams 1990). The grange of Cwmhir was based at Cwm Biga, and the earthworks surviving within the forestry (PRN 26901) may relate to the grange. The economy of the grange was largely based on stock rearing due to its upland location, though it is probable that the Cistercians also exploited the lead deposits of the area. Some of the old levels and earthworks recorded in the forest may be a result of this activity.

Many of the farmsteads probably have their origins in the later medieval and early post medieval periods, though there is no direct evidence of this. There are mostly typical upland farms within large fields. The site at Blaen Hafren has a distinctive sheep wash, illustrating the largely pastoral economy.

The lead mining in the area was probably at its height during the late eighteenth and early nineteenth centuries. There are impressive remains of this industry at Nant yr Eira (PRN 725) and Rhoswydol (PRN 5940). There are also a large number of shafts and levels in the forestry which are of uncertain date.

BIBLIOGRAPHY

Bick, D. 1990. *The Old Metal Mines of Mid Wales, Part 4*. The Pound House, Newent.

Crew, P. and Crew, S. (eds) 1990. *Early Mining in the British Isles*. Plas Tan y Bwlch Occasional Paper No 1.

Davies, O. 1938. Ancient Mines in Montgomeryshire. Part 1. *Montgomeryshire Collections* 44, 55-60.

Jones, N.W. and Frost, P. 1996. *Powys Metal Mines Ground Survey 1994*. CPAT Report No 111.1.

Jones, O.T. 1922, Volume XX. Lead and Zinc. The Mining District of North Cardiganshire and West Montgomeryshire. Memoirs of the Geological Survey Mining Facsimile Reprint No. 6. 1986.

Timberlake, S. 1990. Excavations at Parys Mountain and Nantyreira, in Crew, P. and Crew, S. (eds) 1990, 15-21.

Walters, M. 1994. *Powys Metal Mines Survey 1993*, CPAT Report No 89.

Williams, D.H. 1990. *Atlas of Cistercian Lands in Wales*. University of Wales Press, Cardiff.

OTHER SOURCES CONSULTED

Cartographic

Ordnance Survey 2" Surveyors Drawings. National Library of Wales references 321 (1822) and 335G (1833).

Tithe Map and schedule of Trefeglwys Parish (1847; National Library of Wales reference NLW/929).

Tithe Map and schedule of Llanidloes Parish with Croesllwyber, Mianleddi, Ystraddhlinob, Glanhafren and Morfodion. (1847; National Library of Wales reference NLW/904).

Ordnance Survey 1" First Edition (1836); Sheet 60.

Ordnance Survey 6" First Edition (1891) maps. Montgomeryshire Sheets XXXIIINE, XXXIIISE, XXXIVNW, XXXIVSW, XXXIVSE, XLNE, XLSE, XLINW, XLISW, XLVINE, XLVIINW.

Ordnance Survey 6" Second Edition (1903) maps. Montgomeryshire Sheets XXXIIINE, XXXIIISE, XXXIVNW, XXXIVSW, XXXIVSE, XLNE, XLSE, XLINW, XLISW, XLVINE, XLVIINW.

Ordnance Survey 6" Third Edition (1928) maps. Montgomeryshire Sheets XXXIIINE, XXXIIISE, XXXIVNW, XXXIVSW, XXXIVSE, XLNE, XLSE, XLINW, XLISW, XLVINE, XLVIINW.

Aerial Photographs

RAF Sortie 541/59, 1:10,000, 09/06/1948

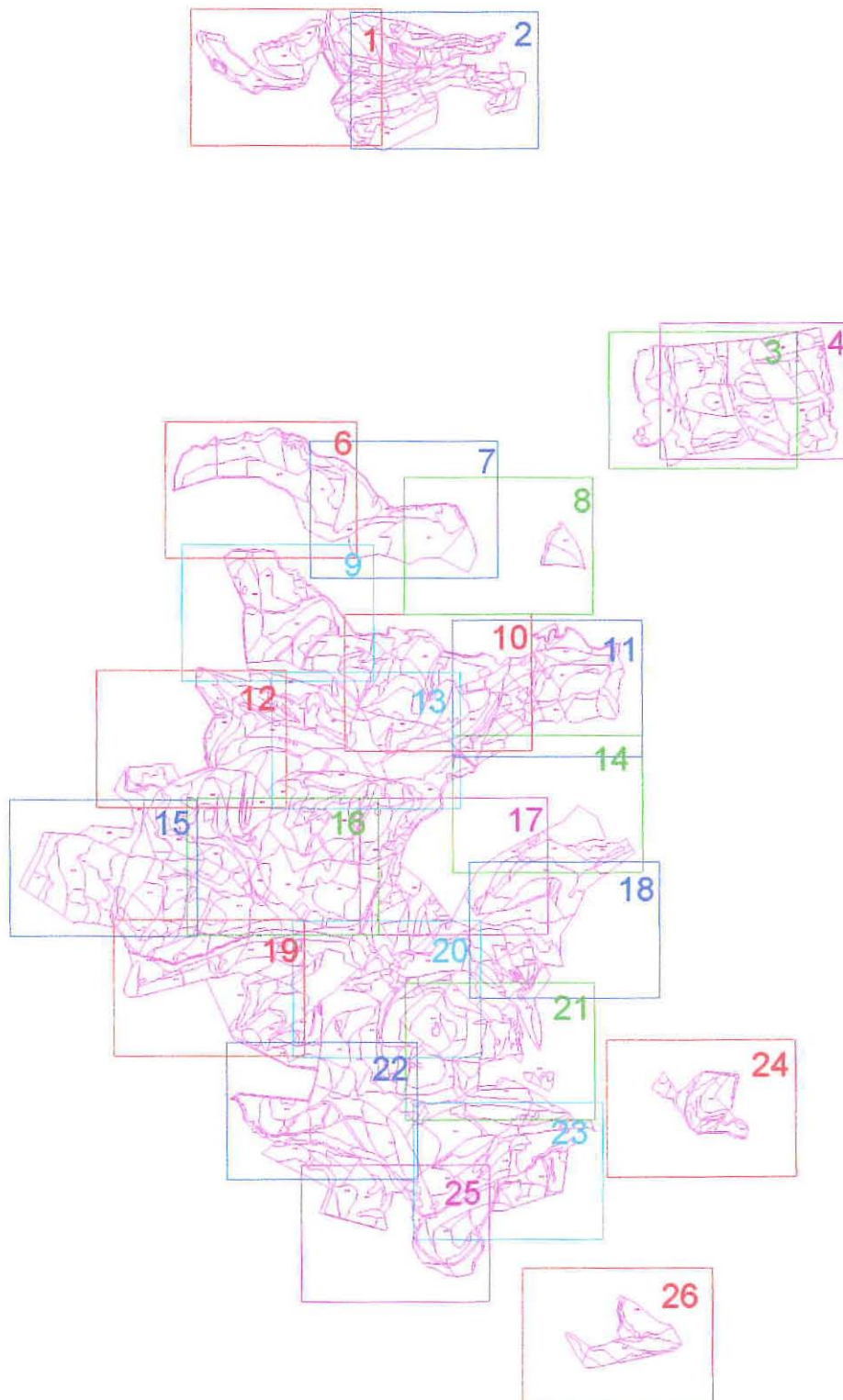
RAF Sortie 540/488, 1:10,000, 11/05/1951

RAF Sortie F 21 58/RAF/5607. 22/01/1963

FOREST ENTERPRISE WELSH HERITAGE ASSETS PROJECT

HAFREN

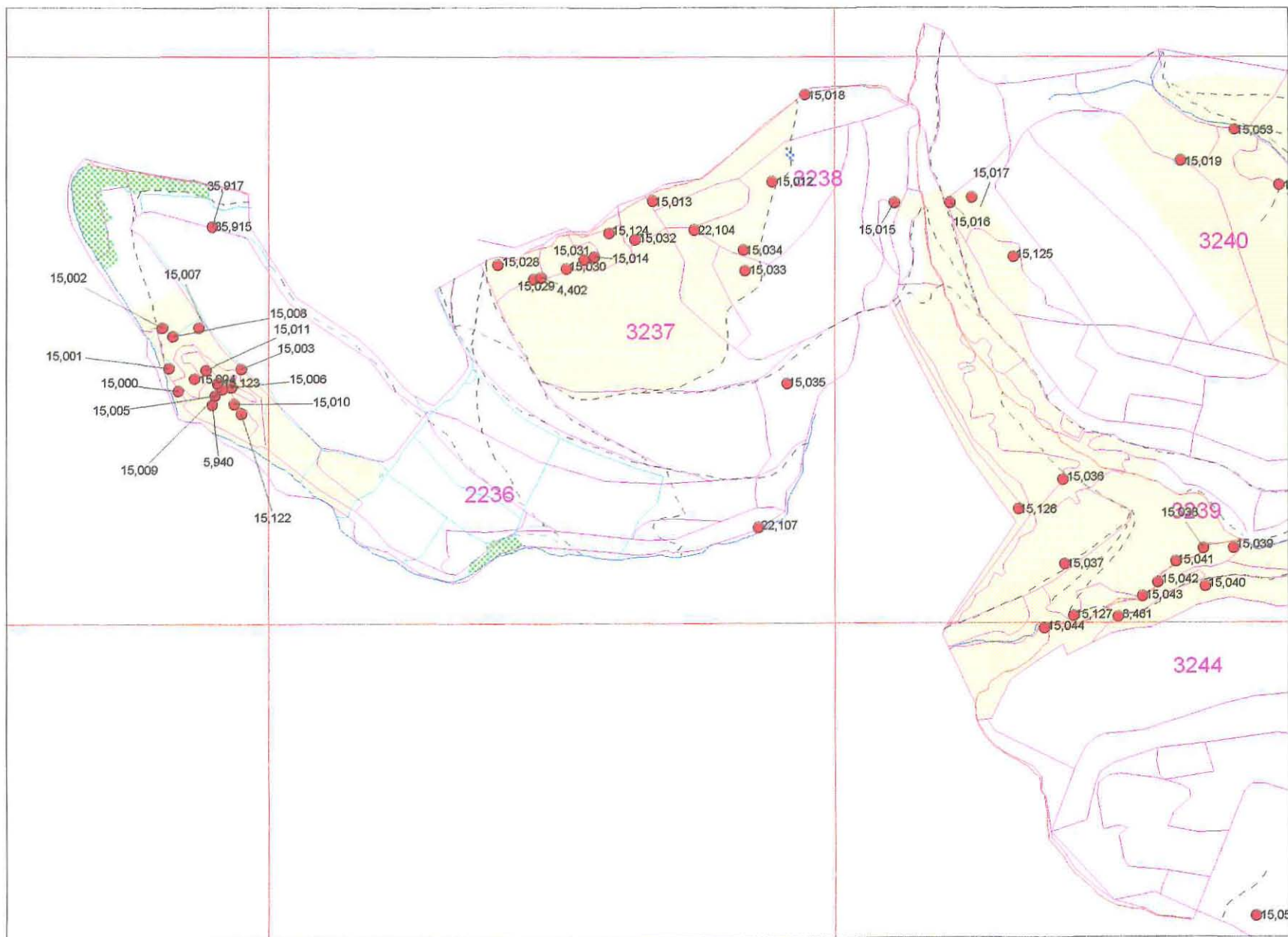
Key Map



HAFREN
MAP 1

— FE stock map detail
 — Boundary
 (OS 2nd edition 1903)
 - - - Trackway
 (OS 2nd edition 1903)
 — Parish Boundary
 (OS 2nd edition 1903)
 - - - Linear Feature
 (OS 2nd edition 1903)

 Deciduous Woodland
(OS 2nd edition 1903)
 Conifer Woodland
(OS 2nd edition 1903)
 Mixed Woodland
(OS 2nd edition 1903)
 Pond
(OS 2nd edition 1903)
 Bog
(OS 2nd edition 1903)
 Extent of Archaeological
Area
 Scheduled
Ancient Monument
 Landscape
 Roofed Structure
(OS 2nd edition 1903)

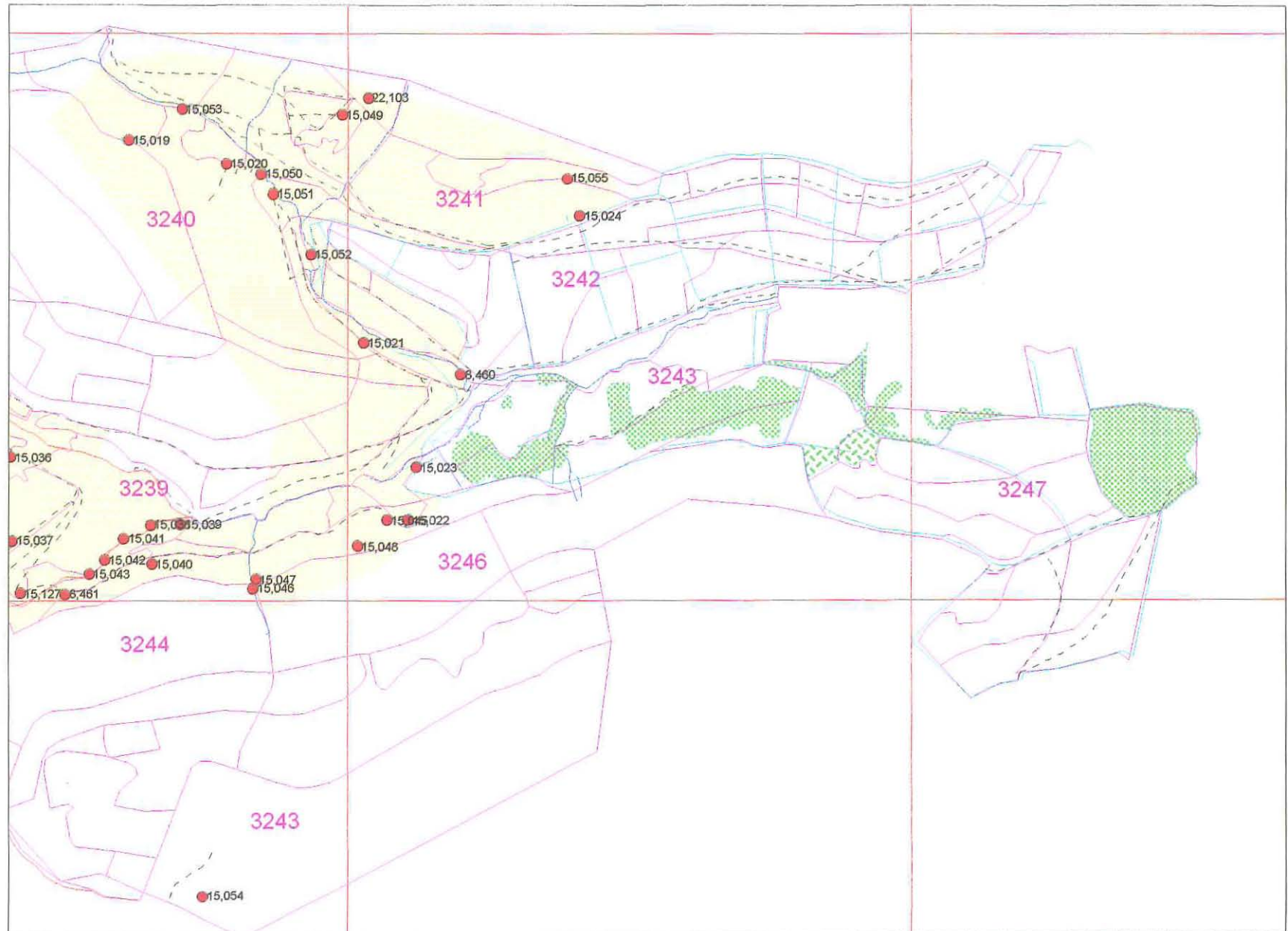


HAFREN

MAP 2

Scale 1:10000

- FE stock map detail
- Boundary (OS 2nd edition 1903)
- - - Trackway (OS 2nd edition 1903)
- - - Parish Boundary (OS 2nd edition 1903)
- - - Linear Feature (OS 2nd edition 1903)
- 15,081 SMR1 Data point
- Deciduous Woodland (OS 2nd edition 1903)
- Conifer Woodland (OS 2nd edition 1903)
- Mixed Woodland (OS 2nd edition 1903)
- Pond (OS 2nd edition 1903)
- Bog (OS 2nd edition 1903)
- Extent of Archaeological Area
- Scheduled Ancient Monument
- Landscape
- Roofed Structure (OS 2nd edition 1903)

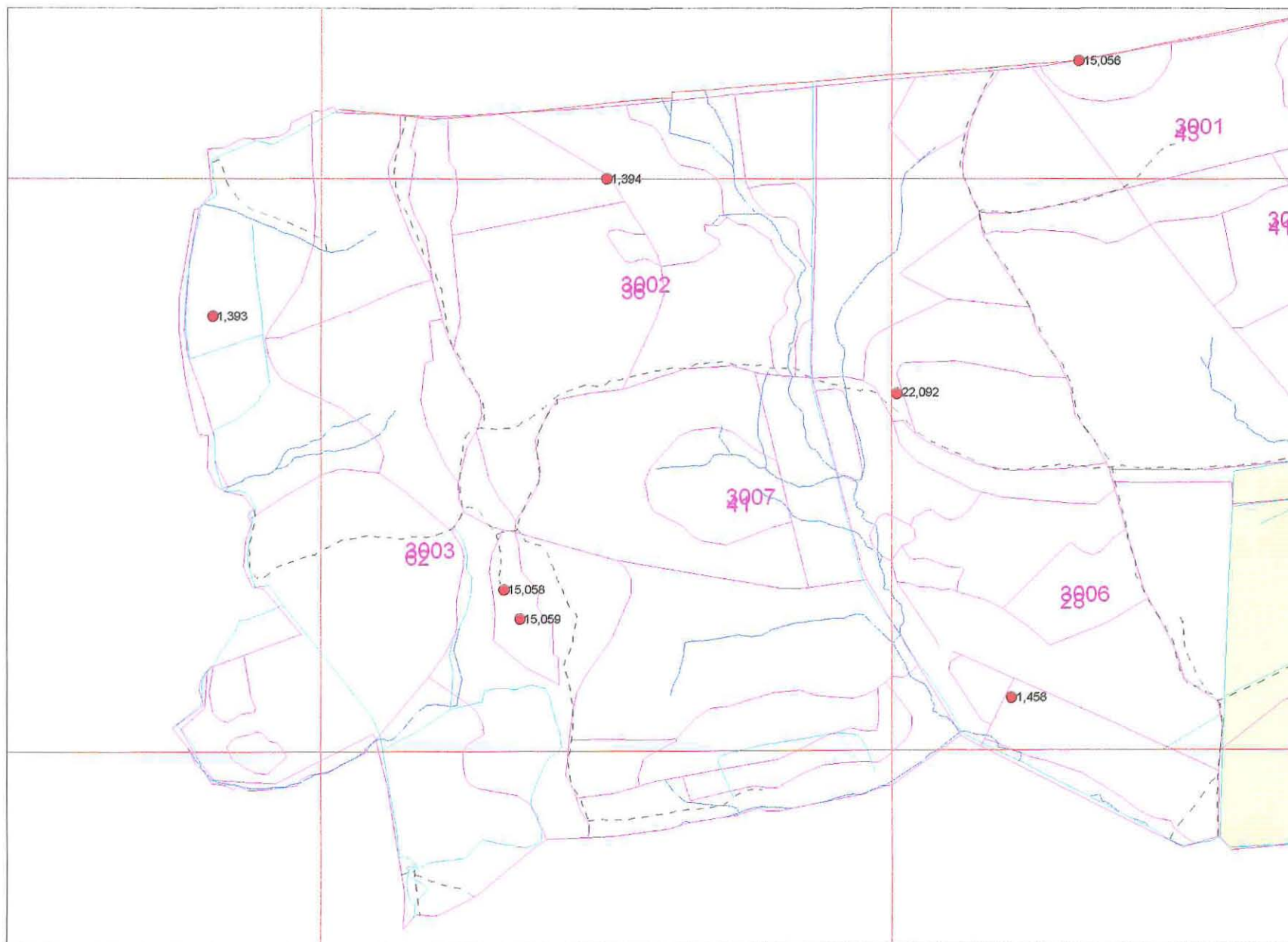


HAFREN
MAP 3

- FE stock map detail
- Boundary
(OS 2nd edition 1903)
- - - Trackway
(OS 2nd edition 1903)
- - - Parish Boundary
(OS 2nd edition 1903)
- - - Linear Feature
(OS 2nd edition 1903)

-  Deciduous Woodland
(OS 2nd edition 1903)
-  Conifer Woodland
(OS 2nd edition 1903)
-  Mixed Woodland
(OS 2nd edition 1903)
-  Pond
(OS 2nd edition 1903)
-  Bog
(OS 2nd edition 1903)
-  Extent of Archaeological Area
-  Scheduled Ancient Monument
-  Landscape

Roofed Structure
(OS 2nd edition 1903)


















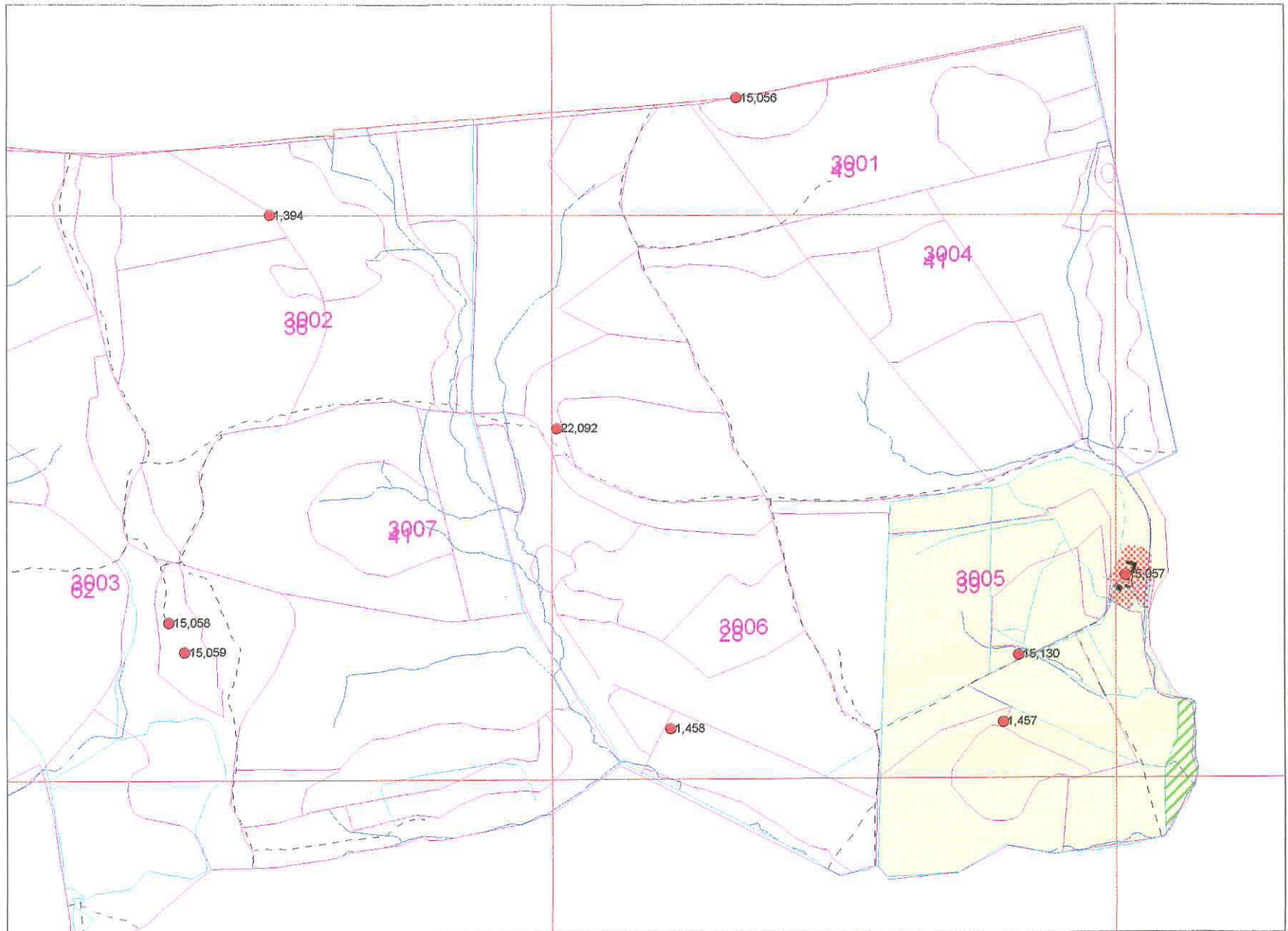
FOREST ENTERPRISE WELSH HERITAGE ASSETS PROJECT

HAFREN

MAP 4

Scale 1:10000

-  FE stock map detail
-  Boundary (OS 2nd edition 1903)
-  Trackway (OS 2nd edition 1903)
-  Parish Boundary (OS 2nd edition 1903)
-  Linear Feature (OS 2nd edition 1903)
-  15,081 SMR1 Data point
-  Deciduous Woodland (OS 2nd edition 1903)
-  Conifer Woodland (OS 2nd edition 1903)
-  Mixed Woodland (OS 2nd edition 1903)
-  Pond (OS 2nd edition 1903)
-  Bog (OS 2nd edition 1903)
-  Extent of Archaeological Area
-  Scheduled Ancient Monument
-  Landscape
-  Roofed Structure (OS 2nd edition 1903)

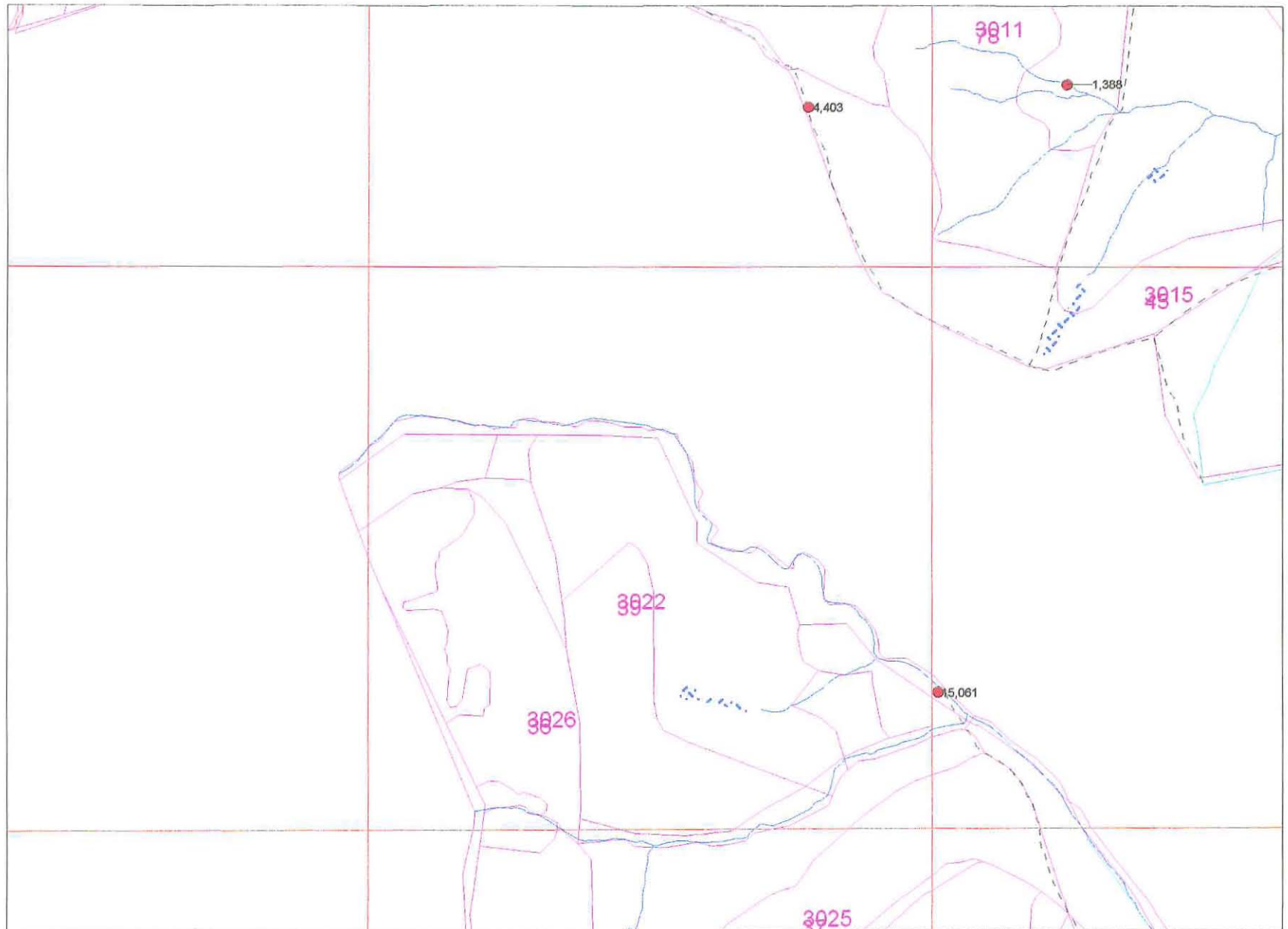


FOREST ENTERPRISE WELSH HERITAGE ASSETS PROJECT

HAFREN MAP 5

Scale 1:10000

- FE stock map detail
- Boundary
(OS 2nd edition 1903)
- - - Trackway
(OS 2nd edition 1903)
- Parish Boundary
(OS 2nd edition 1903)
- - - Linear Feature
(OS 2nd edition 1903)
- 15.061 SMR1 Data point
- Deciduous Woodland
(OS 2nd edition 1903)
- Conifer Woodland
(OS 2nd edition 1903)
- Mixed Woodland
(OS 2nd edition 1903)
- Pond
(OS 2nd edition 1903)
- Bog
(OS 2nd edition 1903)
- Extent of Archaeological Area
- Scheduled Ancient Monument
- Landscape
- Roofed Structure
(OS 2nd edition 1903)



FOREST ENTERPRISE WELSH HERITAGE ASSETS PROJECT

HAFREN


MAP 6

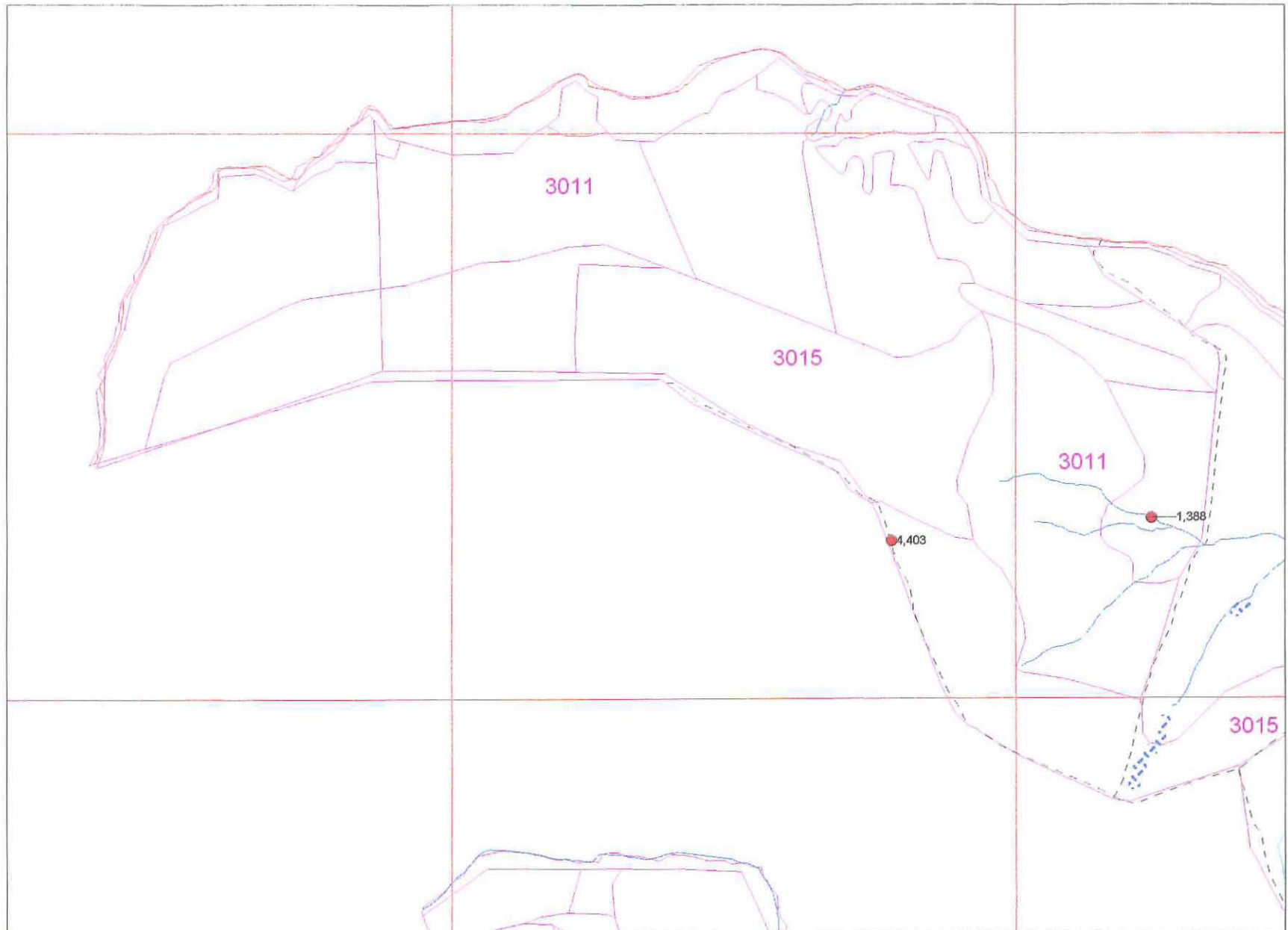
Scale 1:10000

- FE stock map detail
- Boundary
(OS 2nd edition 1903)
- - - Trackway
(OS 2nd edition 1903)
- - - Parish Boundary
(OS 2nd edition 1903)
- - - Linear Feature
(OS 2nd edition 1903)

● 15,081 SMR1 Data point

-  Deciduous Woodland
(OS 2nd edition 1903)
-  Conifer Woodland
(OS 2nd edition 1903)
-  Mixed Woodland
(OS 2nd edition 1903)
-  Pond
(OS 2nd edition 1903)
-  Bog
(OS 2nd edition 1903)
-  Extent of Archaeological
Area
-  Scheduled
Ancient Monument
-  Landscape

-  Roofed Structure
(OS 2nd edition 1903)

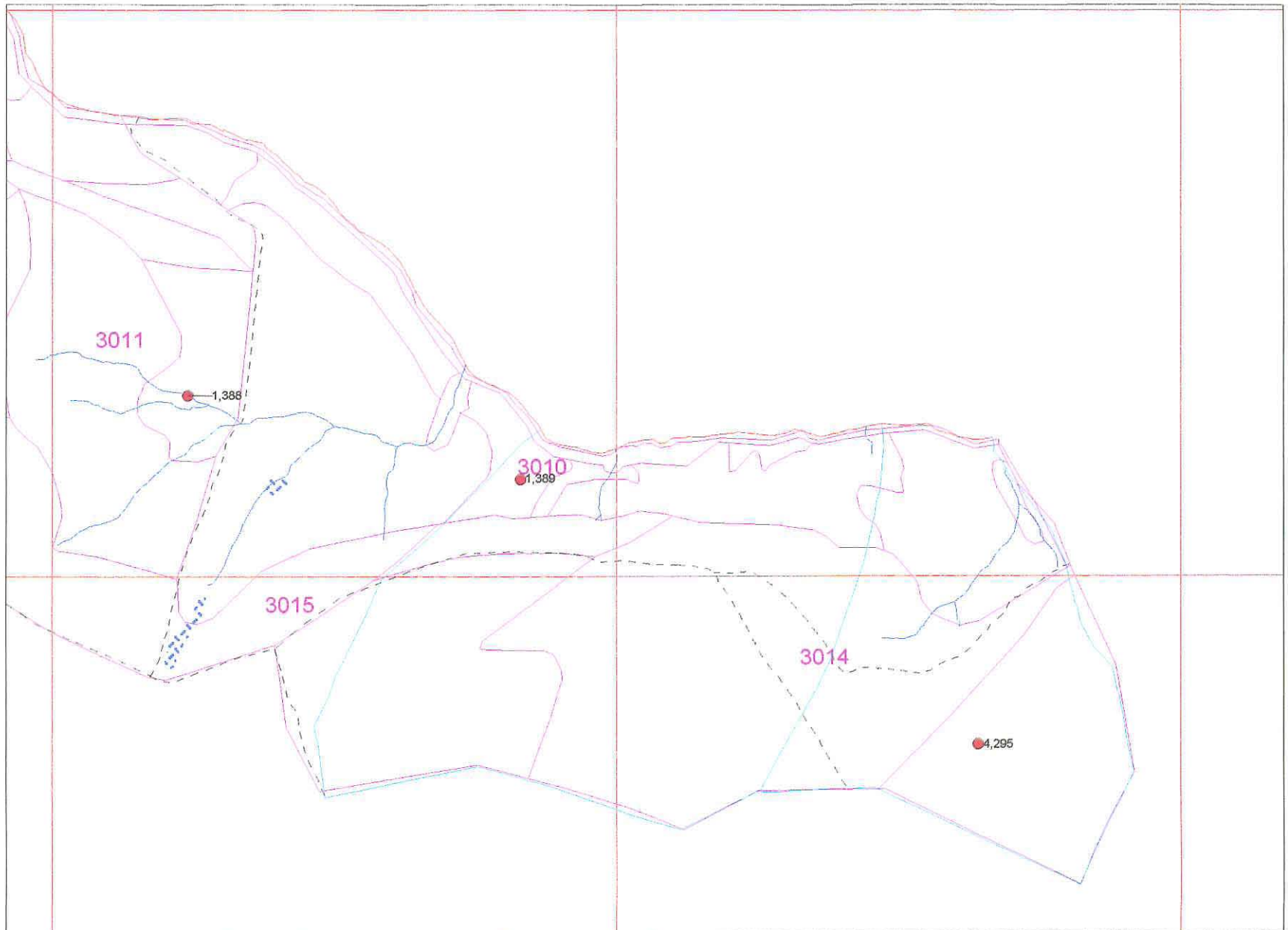


FOREST ENTERPRISE WELSH HERITAGE ASSETS PROJECT

HAFREN MAP 7

Scale 1:10000

- FE stock map detail
- Boundary
(OS 2nd edition 1903)
- - - Trackway
(OS 2nd edition 1903)
- Parish Boundary
(OS 2nd edition 1903)
- - - Linear Feature
(OS 2nd edition 1903)
- 15,081 SMR1 Data point
-  Deciduous Woodland
(OS 2nd edition 1903)
-  Conifer Woodland
(OS 2nd edition 1903)
-  Mixed Woodland
(OS 2nd edition 1903)
-  Pond
(OS 2nd edition 1903)
-  Bog
(OS 2nd edition 1903)
-  Extent of Archaeological
Area
-  Scheduled
Ancient Monument
-  Landscape
-  Roofed Structure
(OS 2nd edition 1903)



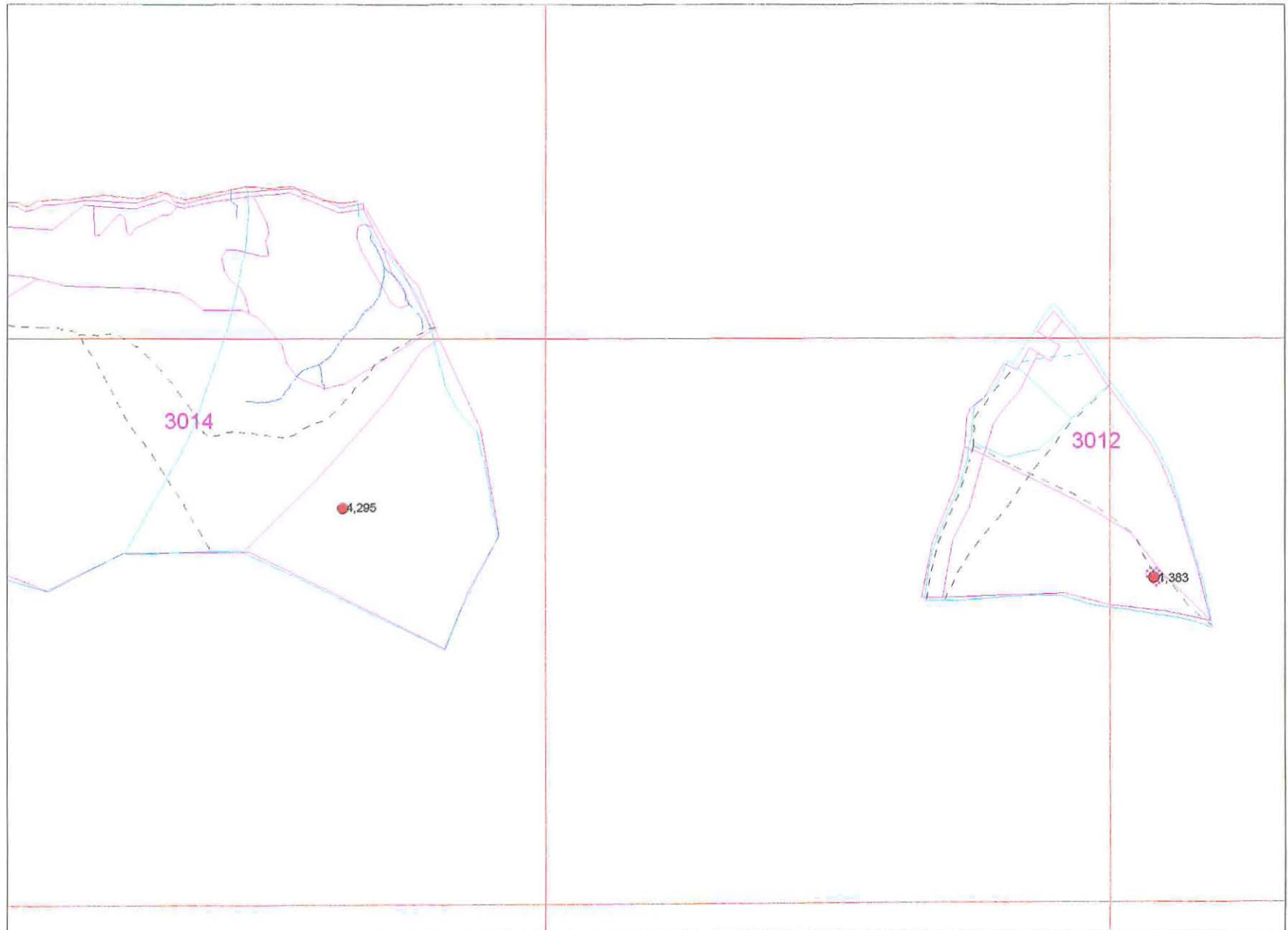
FOREST ENTERPRISE WELSH HERITAGE ASSETS PROJECT

HAFREN

MAP 8

Scale 1:10000

- FE stock map detail
- Boundary (OS 2nd edition 1903)
- Trackway (OS 2nd edition 1903)
- Parish Boundary (OS 2nd edition 1903)
- Linear Feature (OS 2nd edition 1903)
- 15,081 SMR1 Data point
- Deciduous Woodland (OS 2nd edition 1903)
- Conifer Woodland (OS 2nd edition 1903)
- Mixed Woodland (OS 2nd edition 1903)
- Pond (OS 2nd edition 1903)
- Bog (OS 2nd edition 1903)
- Extent of Archaeological Area
- Scheduled Ancient Monument
- Landscape
- Roofed Structure (OS 2nd edition 1903)



FOREST ENTERPRISE WELSH HERITAGE ASSETS PROJECT

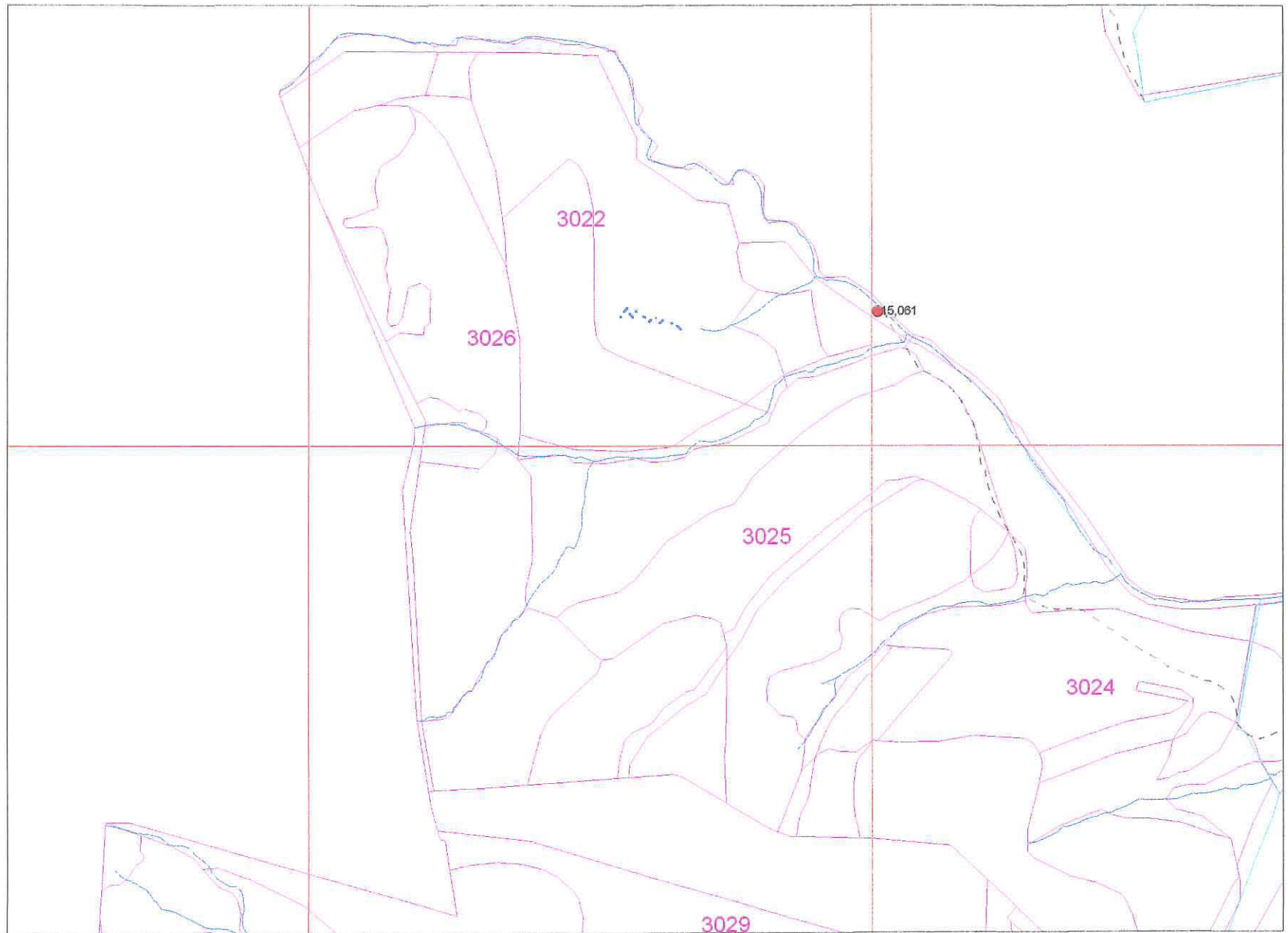
HAFREN MAP 9

Scale 1:10000

- FE stock map detail
- Boundary
(OS 2nd edition 1903)
- - - Trackway
(OS 2nd edition 1903)
- - - Parish Boundary
(OS 2nd edition 1903)
- - - Linear Feature
(OS 2nd edition 1903)

● 15,081 SMR1 Data point

-  Deciduous Woodland
(OS 2nd edition 1903)
-  Conifer Woodland
(OS 2nd edition 1903)
-  Mixed Woodland
(OS 2nd edition 1903)
-  Pond
(OS 2nd edition 1903)
-  Bog
(OS 2nd edition 1903)
-  Extent of Archaeological
Area
-  Scheduled
Ancient Monument
-  Landscape
-  Roofed Structure
(OS 2nd edition 1903)





FOREST ENTERPRISE WELSH HERITAGE ASSETS PROJECT

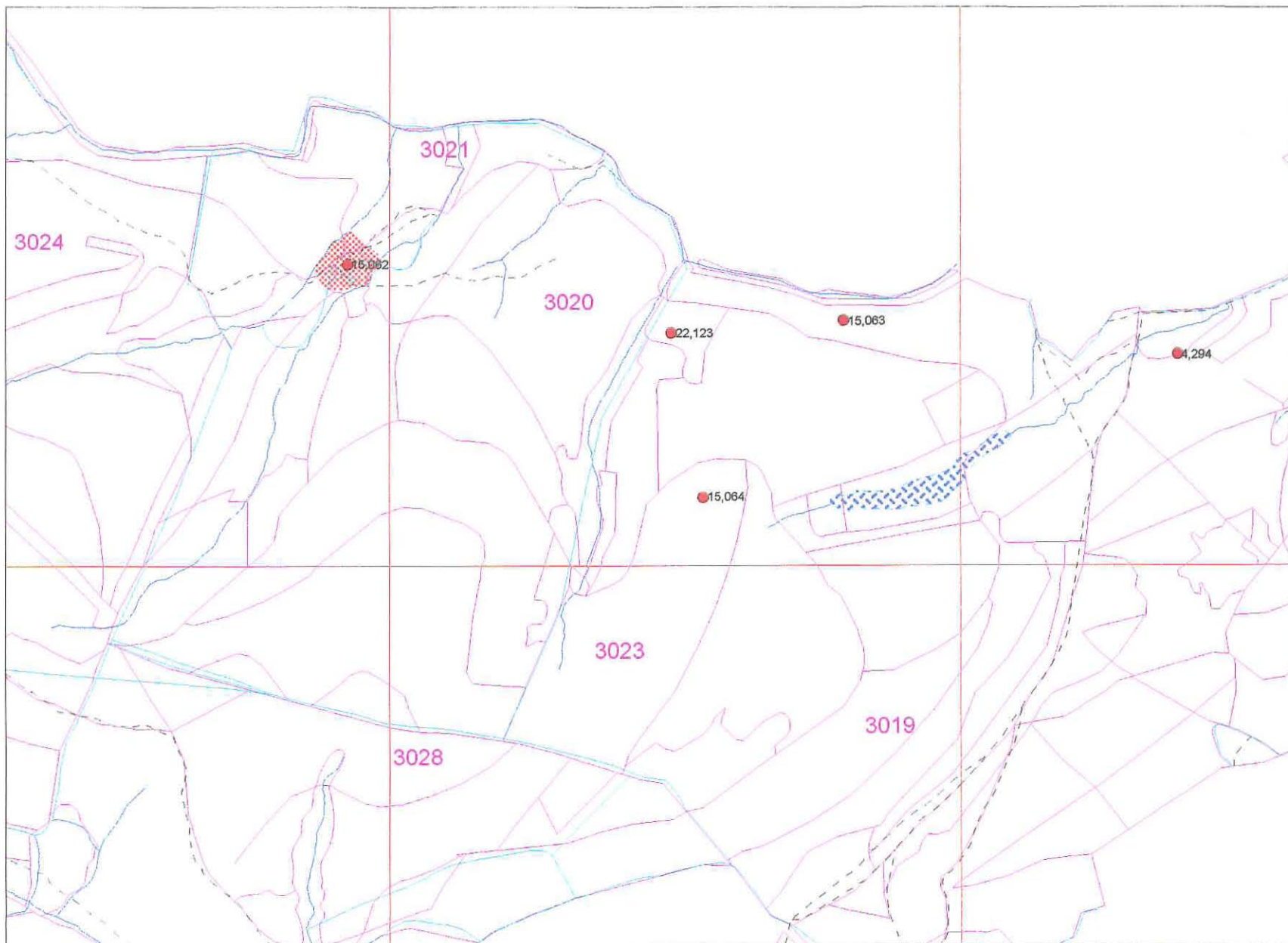
HAFREN MAP 10

Scale 1:10000

- FE stock map detail
- Boundary
(OS 2nd edition 1903)
- - - Trackway
(OS 2nd edition 1903)
- Parish Boundary
(OS 2nd edition 1903)
- - - Linear Feature
(OS 2nd edition 1903)

● 15,081 SMR1 Data point

-  Deciduous Woodland
(OS 2nd edition 1903)
-  Conifer Woodland
(OS 2nd edition 1903)
-  Mixed Woodland
(OS 2nd edition 1903)
-  Pond
(OS 2nd edition 1903)
-  Bog
(OS 2nd edition 1903)
-  Extent of Archaeological
Area
-  Scheduled
Ancient Monument
-  Landscape
-  Roofed Structure
(OS 2nd edition 1903)



FOREST ENTERPRISE WELSH HERITAGE ASSETS PROJECT

HAFREN MAP 11

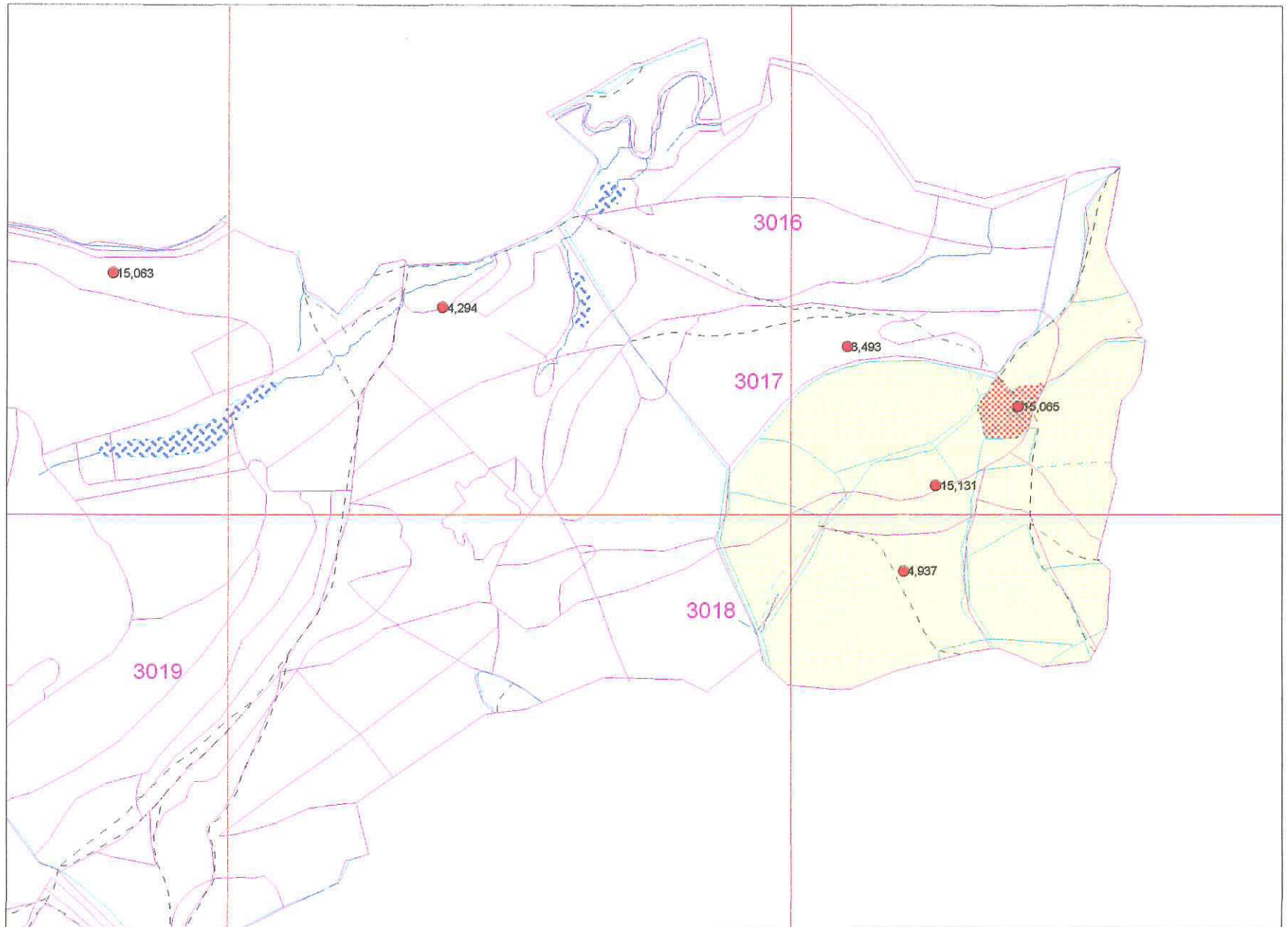
Scale 1:10000

- FE stock map detail
- Boundary (OS 2nd edition 1903)
- - - Trackway (OS 2nd edition 1903)
- Parish Boundary (OS 2nd edition 1903)
- - - Linear Feature (OS 2nd edition 1903)

● 15,061 SMR1 Data point

- Deciduous Woodland (OS 2nd edition 1903)
- Conifer Woodland (OS 2nd edition 1903)
- Mixed Woodland (OS 2nd edition 1903)
- Pond (OS 2nd edition 1903)
- Bog (OS 2nd edition 1903)
- Extent of Archaeological Area
- Scheduled Ancient Monument
- Landscape

- Roofed Structure (OS 2nd edition 1903)



FOREST ENTERPRISE WELSH HERITAGE ASSETS PROJECT

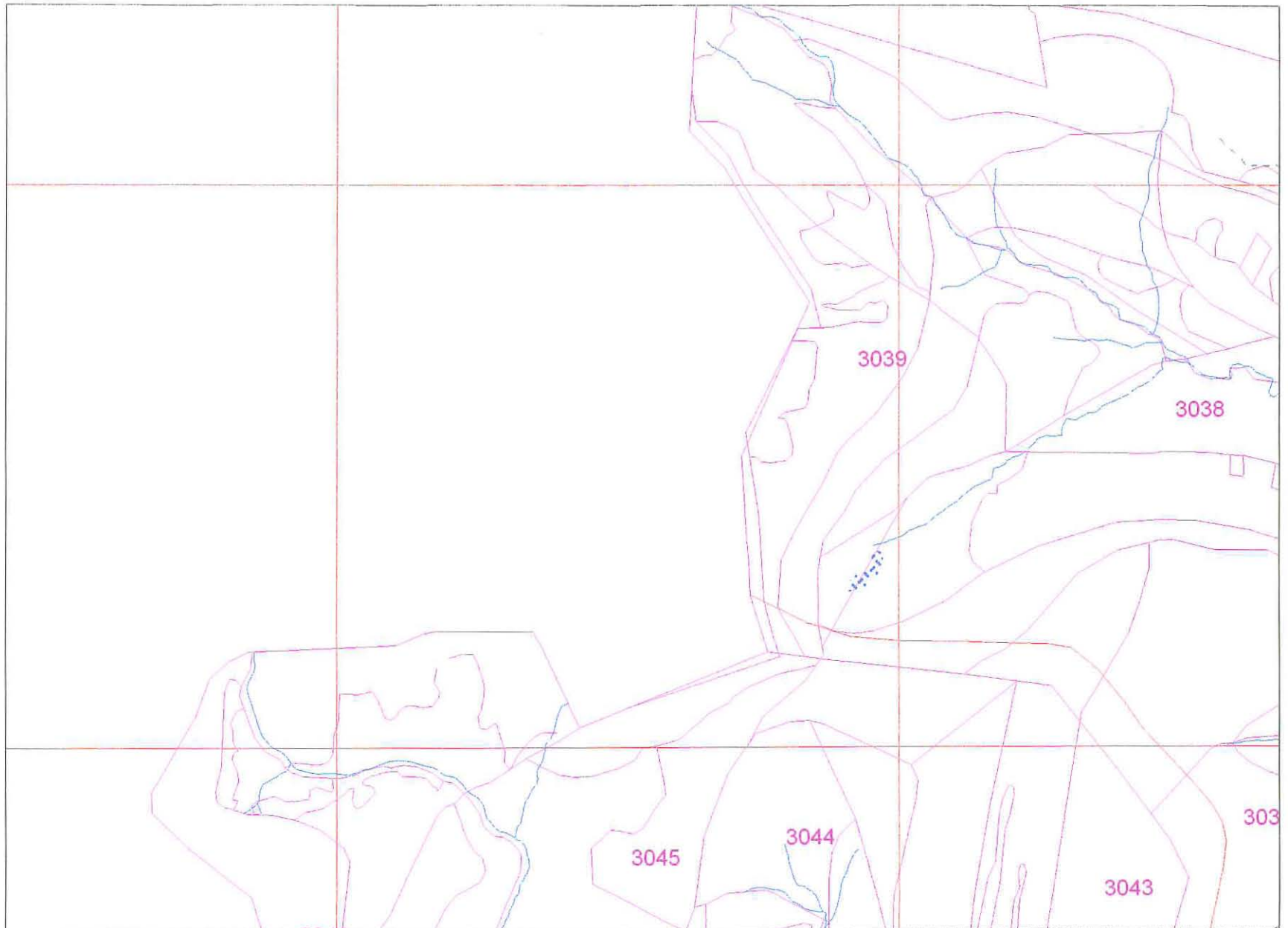
HAFREN MAP 12

Scale 1:10000

-  FE stock map detail
-  Boundary
(OS 2nd edition 1903)
-  Trackway
(OS 2nd edition 1903)
-  Parish Boundary
(OS 2nd edition 1903)
-  Linear Feature
(OS 2nd edition 1903)

 15,081 SMR1 Data point

-  Deciduous Woodland
(OS 2nd edition 1903)
-  Conifer Woodland
(OS 2nd edition 1903)
-  Mixed Woodland
(OS 2nd edition 1903)
-  Pond
(OS 2nd edition 1903)
-  Bog
(OS 2nd edition 1903)
-  Extent of Archaeological Area
-  Scheduled Ancient Monument
-  Landscape
-  Roofed Structure
(OS 2nd edition 1903)




HAFREN
MAP 13


- FE stock map detail
- Boundary
(OS 2nd edition 1903)
- Trackway
(OS 2nd edition 1903)
- Parish Boundary
(OS 2nd edition 1903)
- Linear Feature
(OS 2nd edition 1903)

 **Deciduous Woodland**
(OS 2nd edition 1903)

 **Conifer Woodland**
(OS 2nd edition 1903)

 **Mixed Woodland**
(OS 2nd edition 1903)

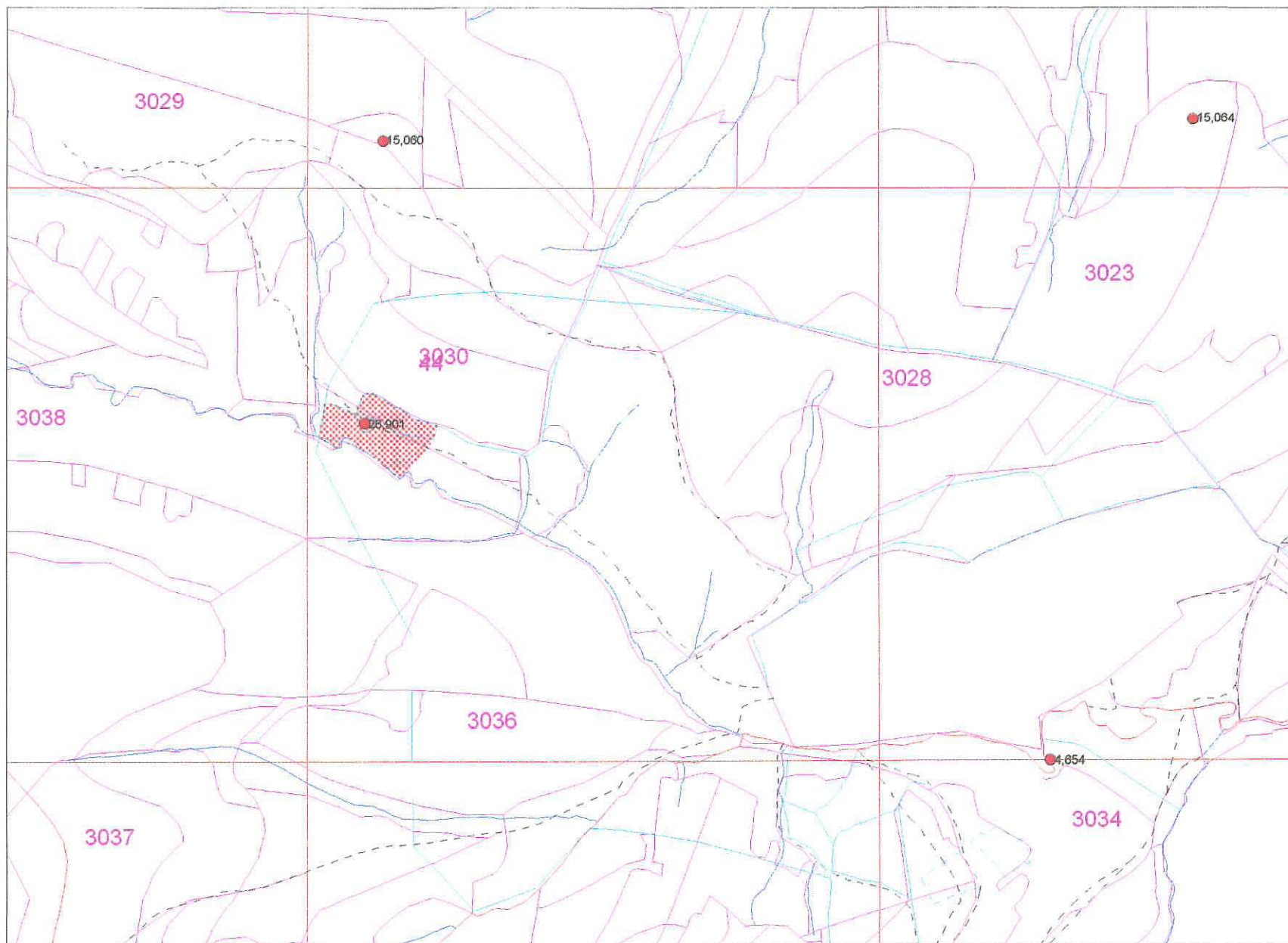
 **Bog**
(OS 2nd edition 1903)

 Extent of Archaeological Area

 **Scheduled
Ancient Monument**

 Landscape

Roofed Structure
(OS 2nd edition 1903)

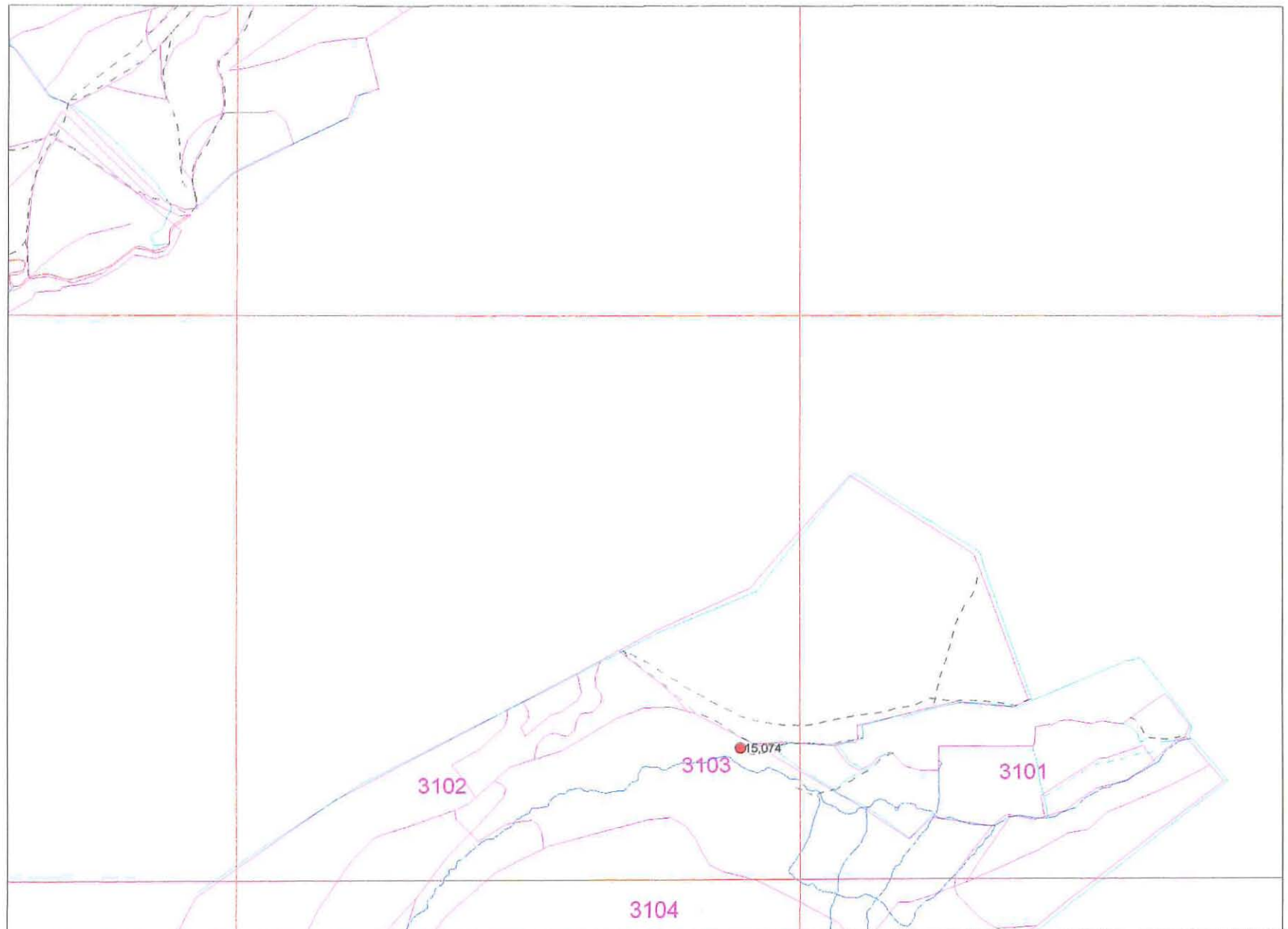


FOREST ENTERPRISE WELSH HERITAGE ASSETS PROJECT

HAFREN MAP 14

Scale 1:10000

- FE stock map detail
- Boundary (OS 2nd edition 1903)
- - - Trackway (OS 2nd edition 1903)
- Parish Boundary (OS 2nd edition 1903)
- - - Linear Feature (OS 2nd edition 1903)
- 15,081 SMR1 Data point
- Deciduous Woodland (OS 2nd edition 1903)
- Conifer Woodland (OS 2nd edition 1903)
- Mixed Woodland (OS 2nd edition 1903)
- Pond (OS 2nd edition 1903)
- Bog (OS 2nd edition 1903)
- Extent of Archaeological Area
- Scheduled Ancient Monument
- Landscape
- Roofed Structure (OS 2nd edition 1903)

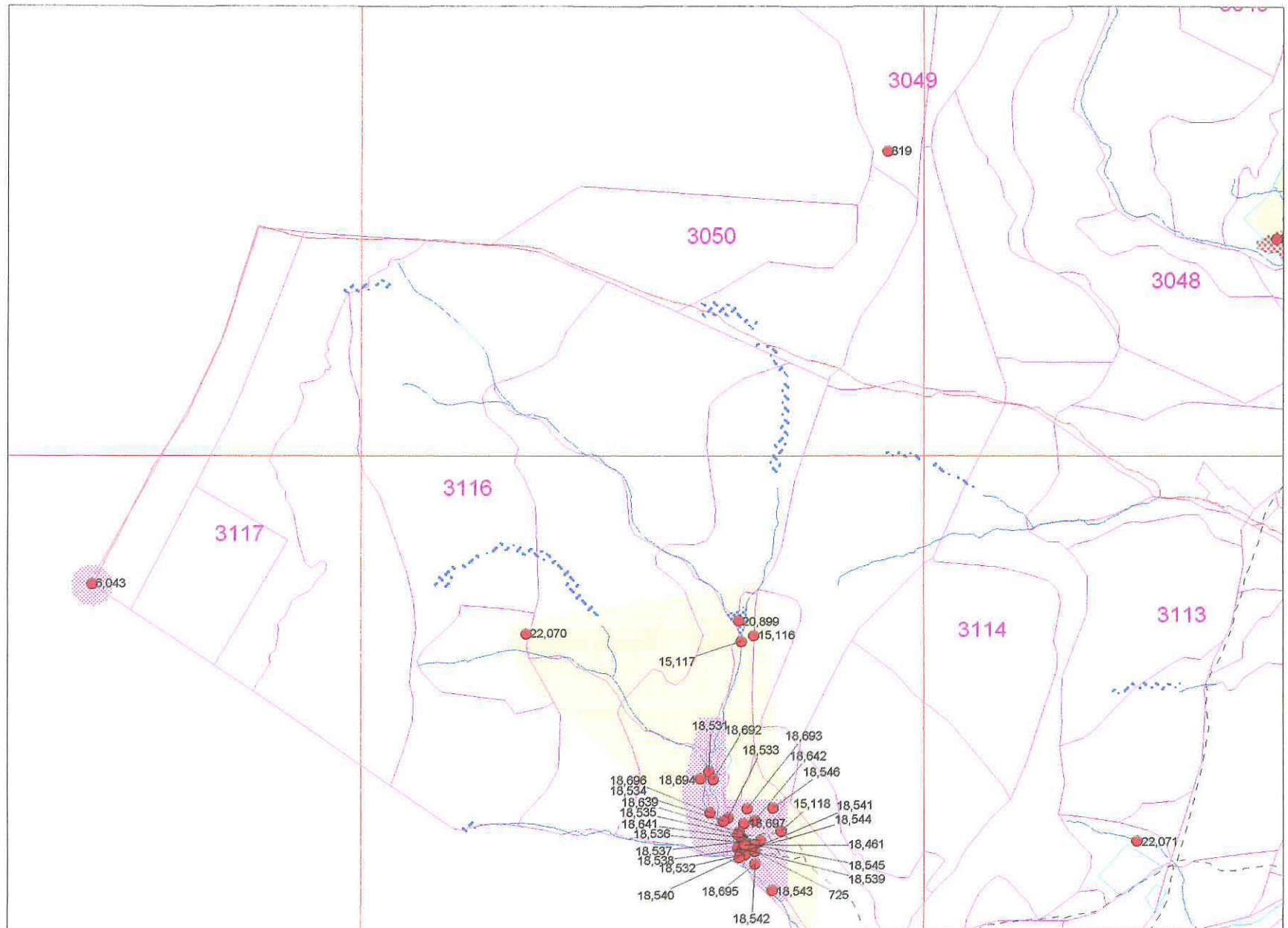


FOREST ENTERPRISE WELSH HERITAGE ASSETS PROJECT

HAFREN MAP 15

Scale 1:10000

- FE stock map detail
- Boundary (OS 2nd edition 1903)
- - - Trackway (OS 2nd edition 1903)
- - - Parish Boundary (OS 2nd edition 1903)
- - - Linear Feature (OS 2nd edition 1903)
- 15,081 SMR1 Data point
- Deciduous Woodland (OS 2nd edition 1903)
- Conifer Woodland (OS 2nd edition 1903)
- Mixed Woodland (OS 2nd edition 1903)
- Pond (OS 2nd edition 1903)
- Bog (OS 2nd edition 1903)
- Extent of Archaeological Area
- Scheduled Ancient Monument
- Landscape
- Roofed Structure (OS 2nd edition 1903)



FOREST ENTERPRISE WELSH HERITAGE ASSETS PROJECT

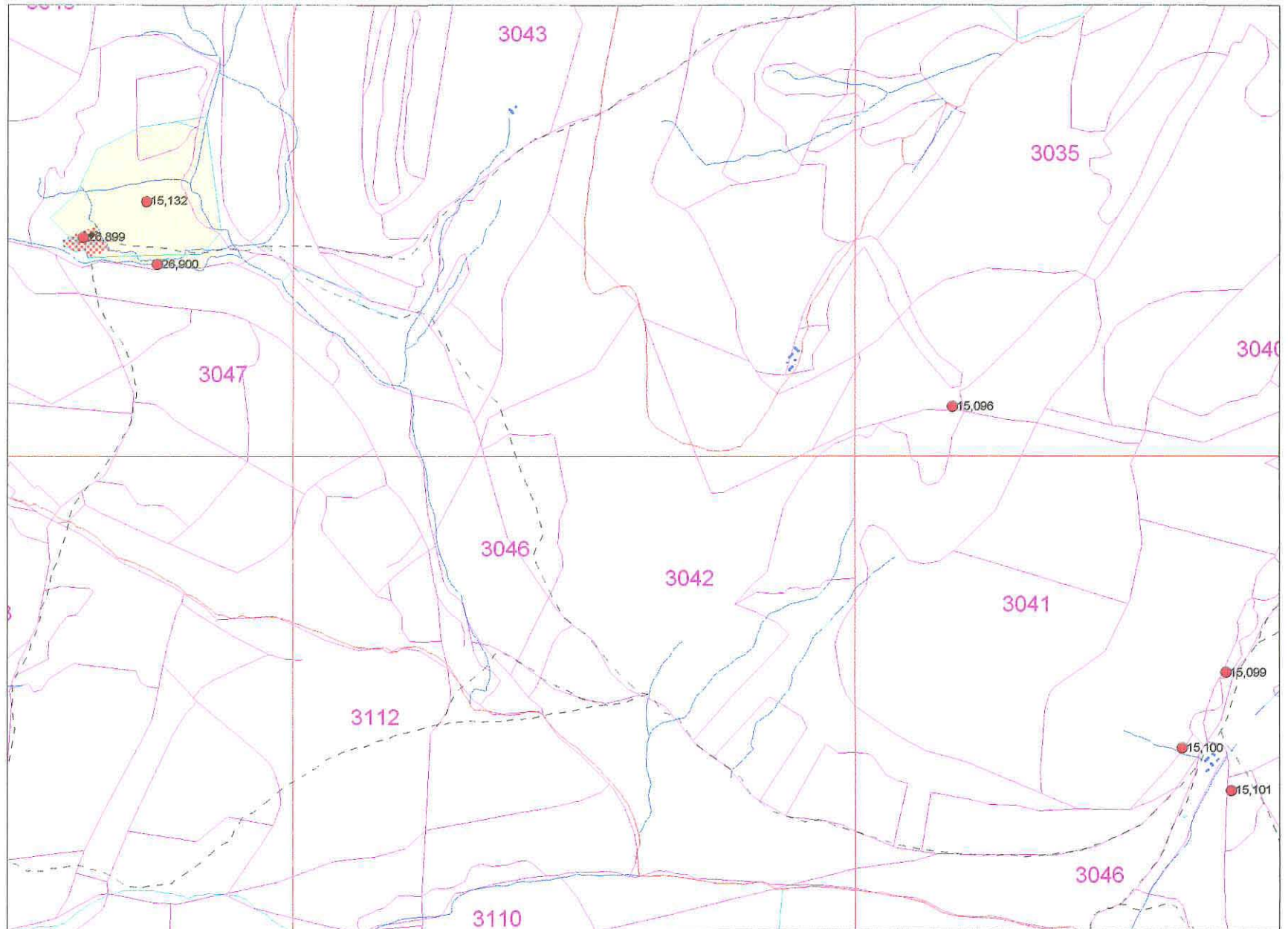
HAFREN MAP 16

Scale 1:10000

- FE stock map detail
- Boundary (OS 2nd edition 1903)
- - - Trackway (OS 2nd edition 1903)
- Parish Boundary (OS 2nd edition 1903)
- - - Linear Feature (OS 2nd edition 1903)


● 15,081 SMR1 Data point


- Deciduous Woodland (OS 2nd edition 1903)
- Conifer Woodland (OS 2nd edition 1903)
- Mixed Woodland (OS 2nd edition 1903)
- Pond (OS 2nd edition 1903)
- Bog (OS 2nd edition 1903)
- Extent of Archaeological Area
- Scheduled Ancient Monument
- Landscape
- Roofed Structure (OS 2nd edition 1903)





HAFREN
MAP 17


- FE stock map detail
- Boundary
(OS 2nd edition 1903)
- Trackway
(OS 2nd edition 1903)
- Parish Boundary
(OS 2nd edition 1903)
- Linear Feature
(OS 2nd edition 1903)


 Deciduous Woodland
(OS 2nd edition 1903)

 **Conifer Woodland**
(OS 2nd edition 1903)

 **Mixed Woodland**
(OS 2nd edition 1903)

 Pond
(OS 2nd edition 1903)

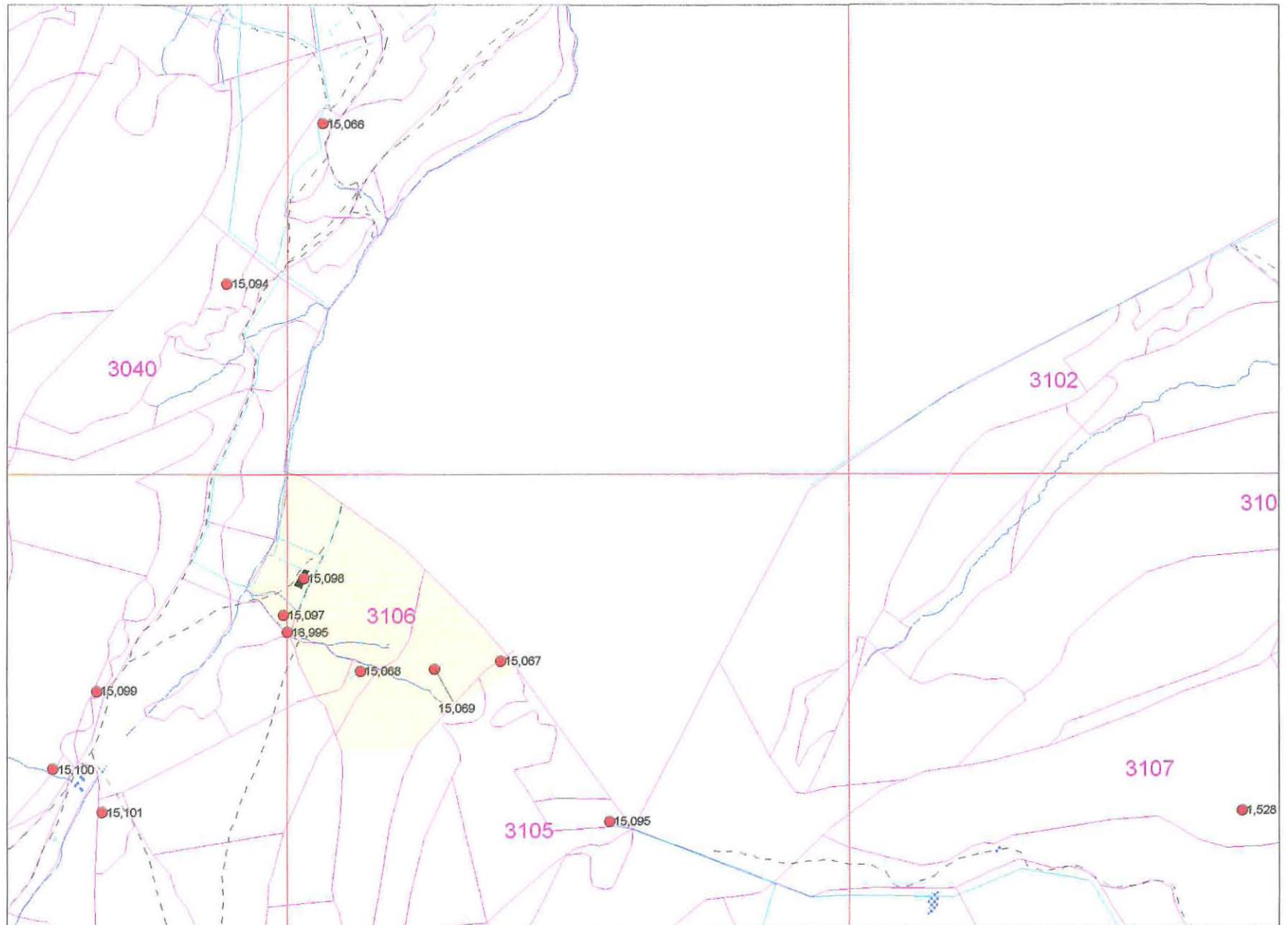
 **Bog**
(OS 2nd edition 1903)

 Extent of Archaeological Area

 **Scheduled
Ancient Monument**

 Landscape

Roofed Structure
(OS 2nd edition 1903)




HAFREN MAP 18

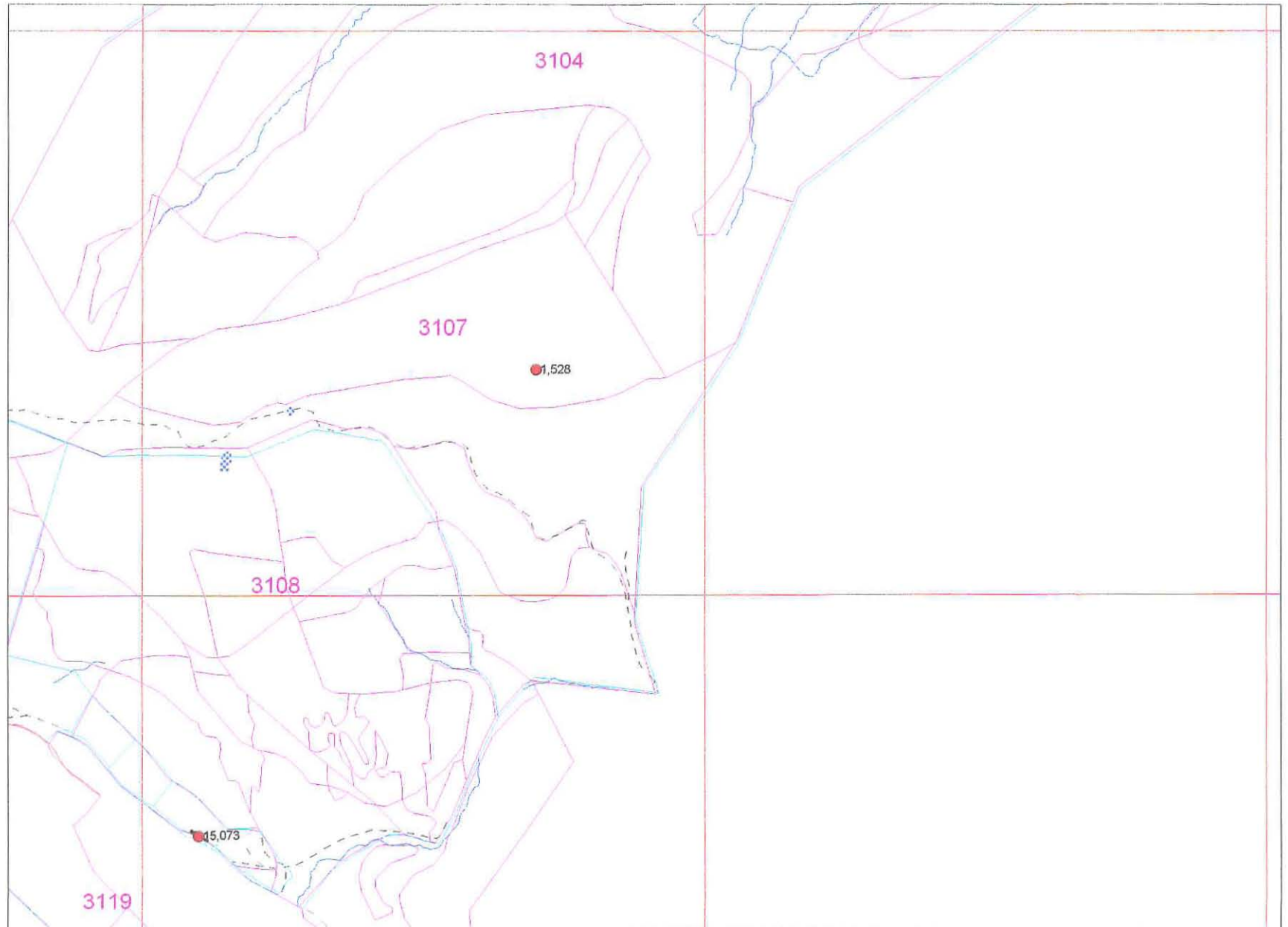
Scale 1:10000

- FE stock map detail
- Boundary
(OS 2nd edition 1903)
- - - Trackway
(OS 2nd edition 1903)
- Parish Boundary
(OS 2nd edition 1903)
- - - Linear Feature
(OS 2nd edition 1903)

● 15,061 SMR1 Data point

-  Deciduous Woodland
(OS 2nd edition 1903)
-  Conifer Woodland
(OS 2nd edition 1903)
-  Mixed Woodland
(OS 2nd edition 1903)
-  Pond
(OS 2nd edition 1903)
-  Bog
(OS 2nd edition 1903)
-  Extent of Archaeological
Area
-  Scheduled
Ancient Monument
-  Landscape

-  Roofed Structure
(OS 2nd edition 1903)



FOREST ENTERPRISE WELSH HERITAGE ASSETS PROJECT

HAFREN MAP 19

Scale 1:10000

- FE stock map detail
- Boundary (OS 2nd edition 1903)
- - - Trackway (OS 2nd edition 1903)
- - - Parish Boundary (OS 2nd edition 1903)
- - - Linear Feature (OS 2nd edition 1903)

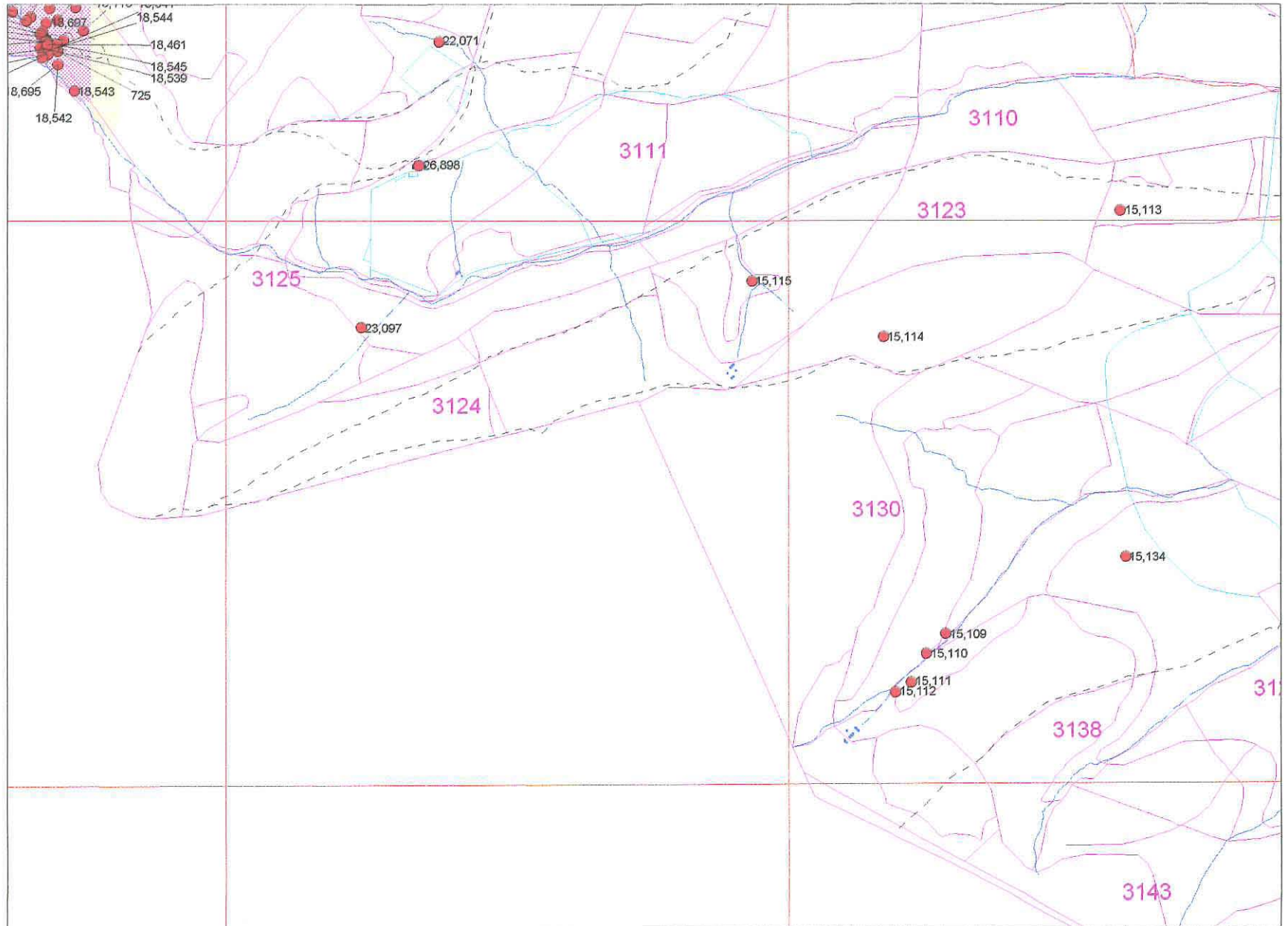
● 15,081 SMR1 Data point

- Deciduous Woodland (OS 2nd edition 1903)
- Conifer Woodland (OS 2nd edition 1903)
- Mixed Woodland (OS 2nd edition 1903)
- Pond (OS 2nd edition 1903)
- Bog (OS 2nd edition 1903)
- Extent of Archaeological Area

Scheduled Ancient Monument

Landscape

Roofed Structure (OS 2nd edition 1903)



FOREST ENTERPRISE WELSH HERITAGE ASSETS PROJECT

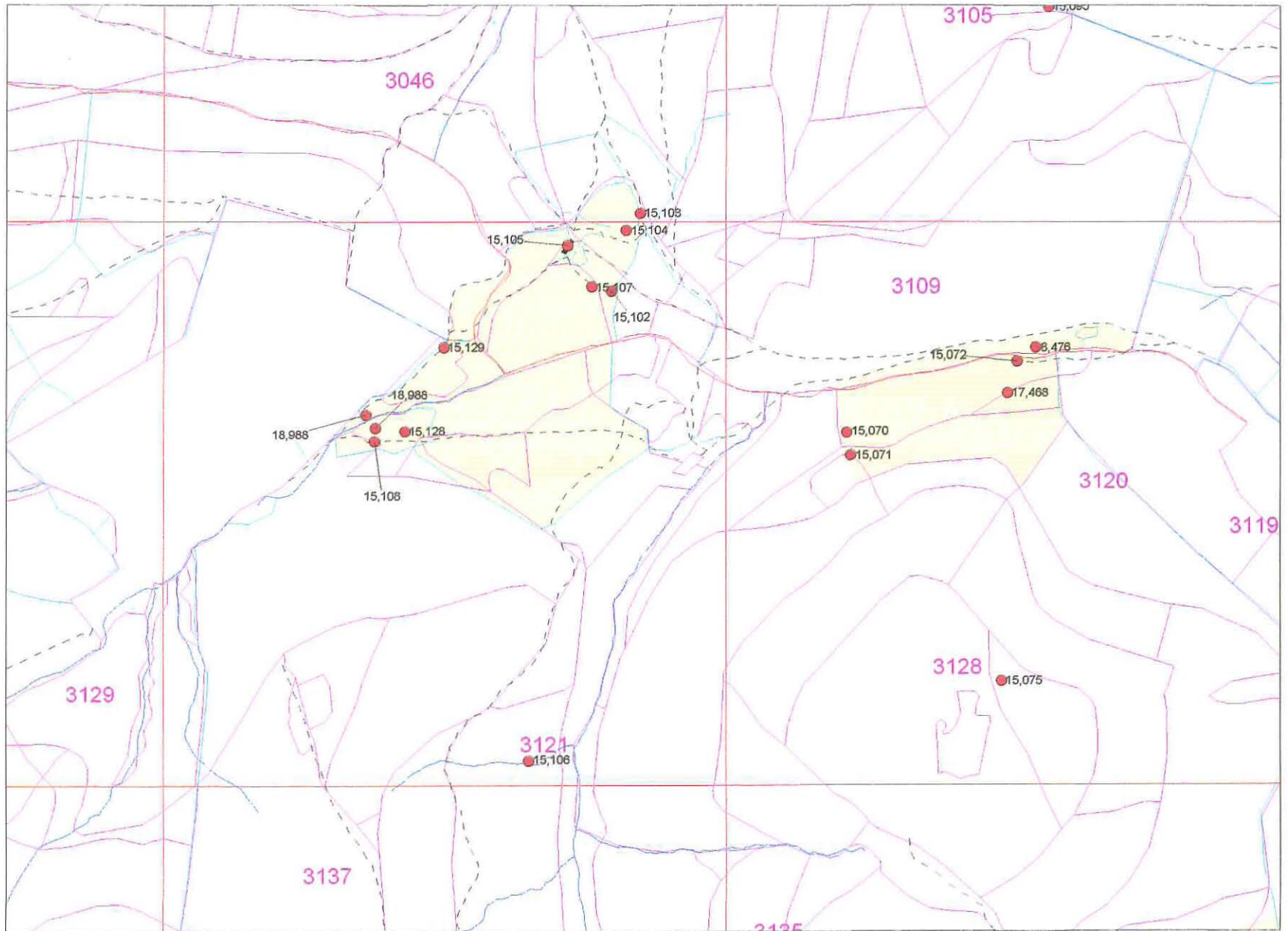
HAFREN MAP 20

Scale 1:10000

- FE stock map detail
- Boundary (OS 2nd edition 1903)
- - - Trackway (OS 2nd edition 1903)
- - - Parish Boundary (OS 2nd edition 1903)
- - - Linear Feature (OS 2nd edition 1903)

● 15,081 SMR1 Data point

- Deciduous Woodland (OS 2nd edition 1903)
- Conifer Woodland (OS 2nd edition 1903)
- Mixed Woodland (OS 2nd edition 1903)
- Pond (OS 2nd edition 1903)
- Bog (OS 2nd edition 1903)
- Extent of Archaeological Area
- Scheduled Ancient Monument
- Landscape
- Roofed Structure (OS 2nd edition 1903)



FOREST ENTERPRISE WELSH HERITAGE ASSETS PROJECT

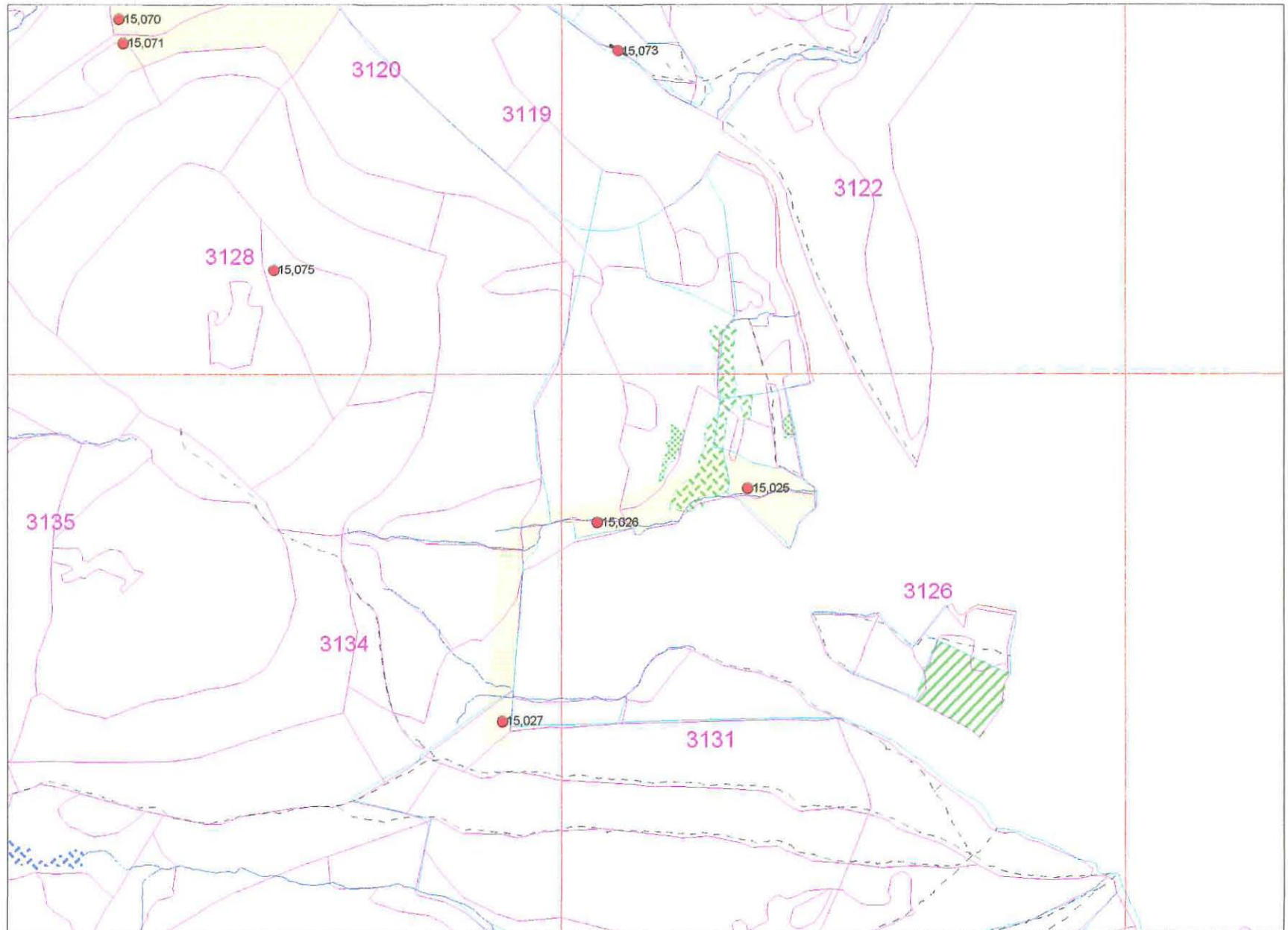
HAFREN MAP 21

Scale 1:10000

- FE stock map detail
- Boundary
(OS 2nd edition 1903)
- - - Trackway
(OS 2nd edition 1903)
- Parish Boundary
(OS 2nd edition 1903)
- - - Linear Feature
(OS 2nd edition 1903)

● 15,081 SMR1 Data point
















-  Deciduous Woodland
(OS 2nd edition 1903)
-  Conifer Woodland
(OS 2nd edition 1903)
-  Mixed Woodland
(OS 2nd edition 1903)
-  Pond
(OS 2nd edition 1903)
-  Bog
(OS 2nd edition 1903)
-  Extent of Archaeological
Area
-  Scheduled
Ancient Monument
-  Landscape
-  Roofed Structure
(OS 2nd edition 1903)

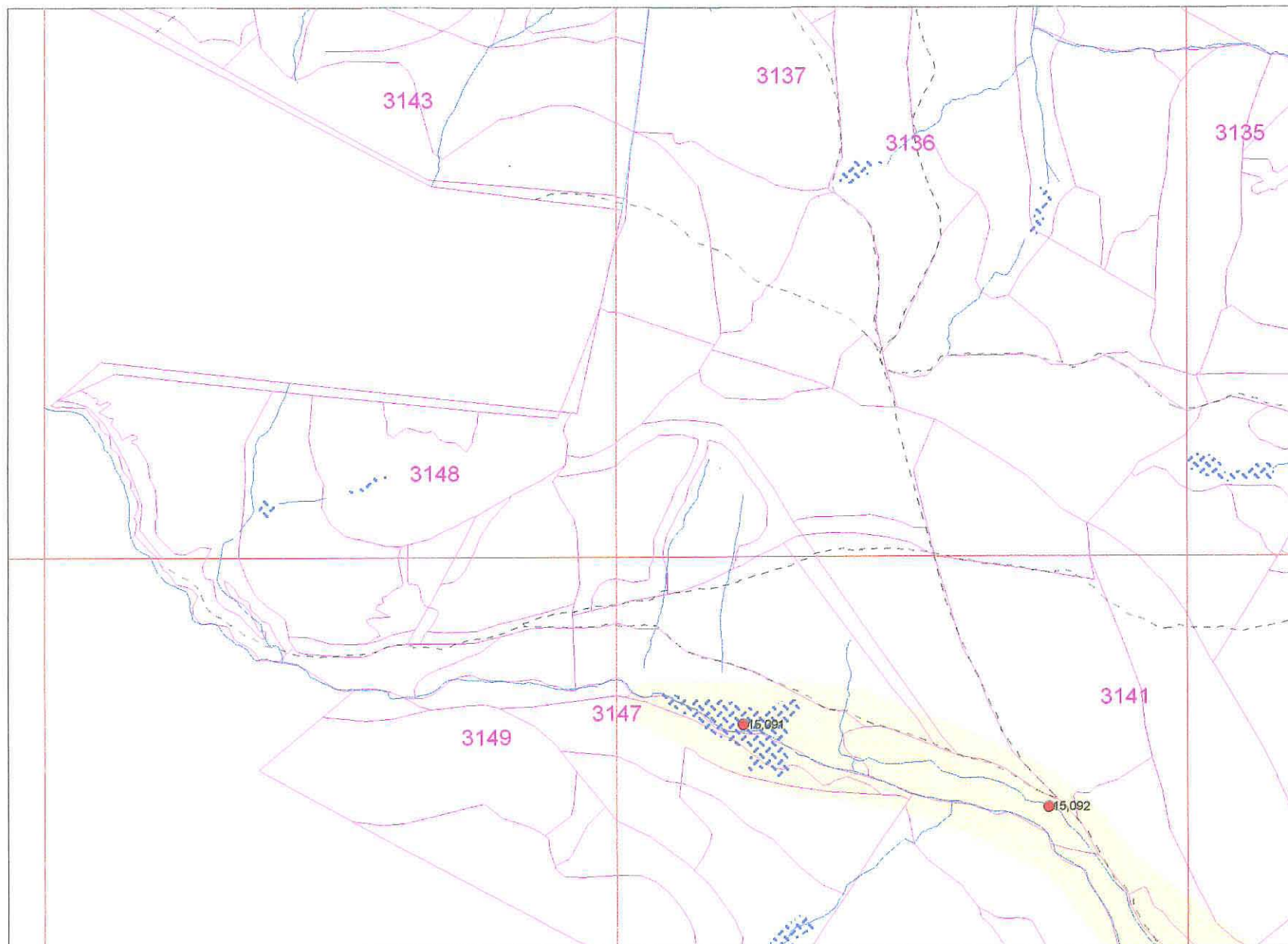


FOREST ENTERPRISE WELSH HERITAGE ASSETS PROJECT

HAFREN MAP 22

Scale 1:10000

-  FE stock map detail
-  Boundary
(OS 2nd edition 1903)
-  Trackway
(OS 2nd edition 1903)
-  Parish Boundary
(OS 2nd edition 1903)
-  Linear Feature
(OS 2nd edition 1903)
-  15,081 SMR1 Data point
-  Deciduous Woodland
(OS 2nd edition 1903)
-  Conifer Woodland
(OS 2nd edition 1903)
-  Mixed Woodland
(OS 2nd edition 1903)
-  Pond
(OS 2nd edition 1903)
-  Bog
(OS 2nd edition 1903)
-  Extent of Archaeological Area
-  Scheduled Ancient Monument
-  Landscape
-  Roofed Structure
(OS 2nd edition 1903)

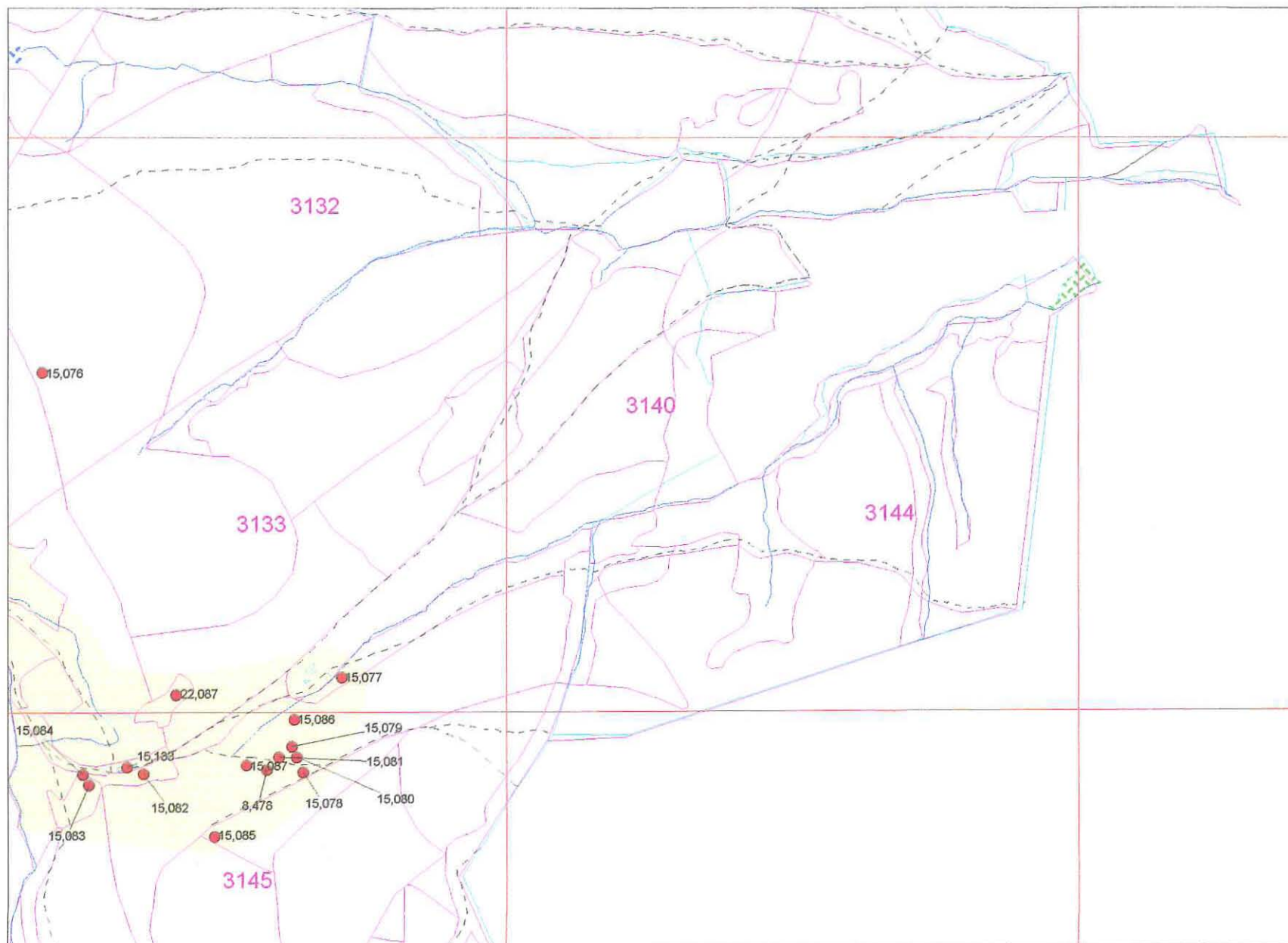


FOREST ENTERPRISE WELSH HERITAGE ASSETS PROJECT

HAFREN MAP 23

Scale 1:10000

- FE stock map detail
- Boundary (OS 2nd edition 1903)
- - - Trackway (OS 2nd edition 1903)
- - - Parish Boundary (OS 2nd edition 1903)
- - - Linear Feature (OS 2nd edition 1903)
- 15,081 SMR1 Data point
- Deciduous Woodland (OS 2nd edition 1903)
- Conifer Woodland (OS 2nd edition 1903)
- Mixed Woodland (OS 2nd edition 1903)
- Pond (OS 2nd edition 1903)
- Bog (OS 2nd edition 1903)
- Extent of Archaeological Area
- Scheduled Ancient Monument
- Landscape
- Roofed Structure (OS 2nd edition 1903)



FOREST ENTERPRISE WELSH HERITAGE ASSETS PROJECT

HAFREN

MAP 24

Scale 1:10000

- FE stock map detail
- Boundary
(OS 2nd edition 1903)
- - - Trackway
(OS 2nd edition 1903)
- Parish Boundary
(OS 2nd edition 1903)
- - - Linear Feature
(OS 2nd edition 1903)

● 15,081 SMR1 Data point

Deciduous Woodland
(OS 2nd edition 1903)

Conifer Woodland
(OS 2nd edition 1903)

Mixed Woodland
(OS 2nd edition 1903)

Pond
(OS 2nd edition 1903)

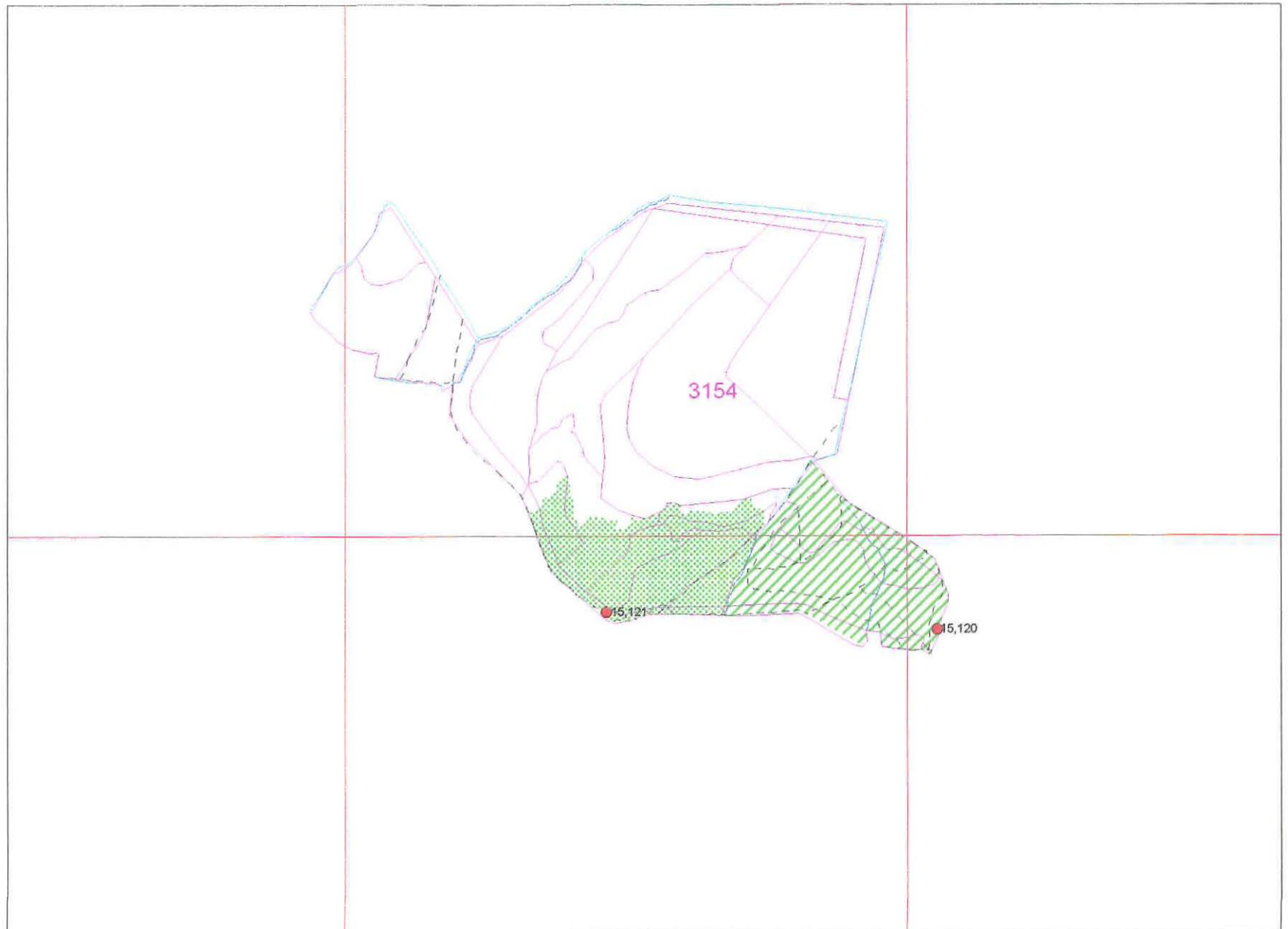
Bog
(OS 2nd edition 1903)

Extent of Archaeological
Area

Scheduled
Ancient Monument

Landscape

Roofed Structure
(OS 2nd edition 1903)

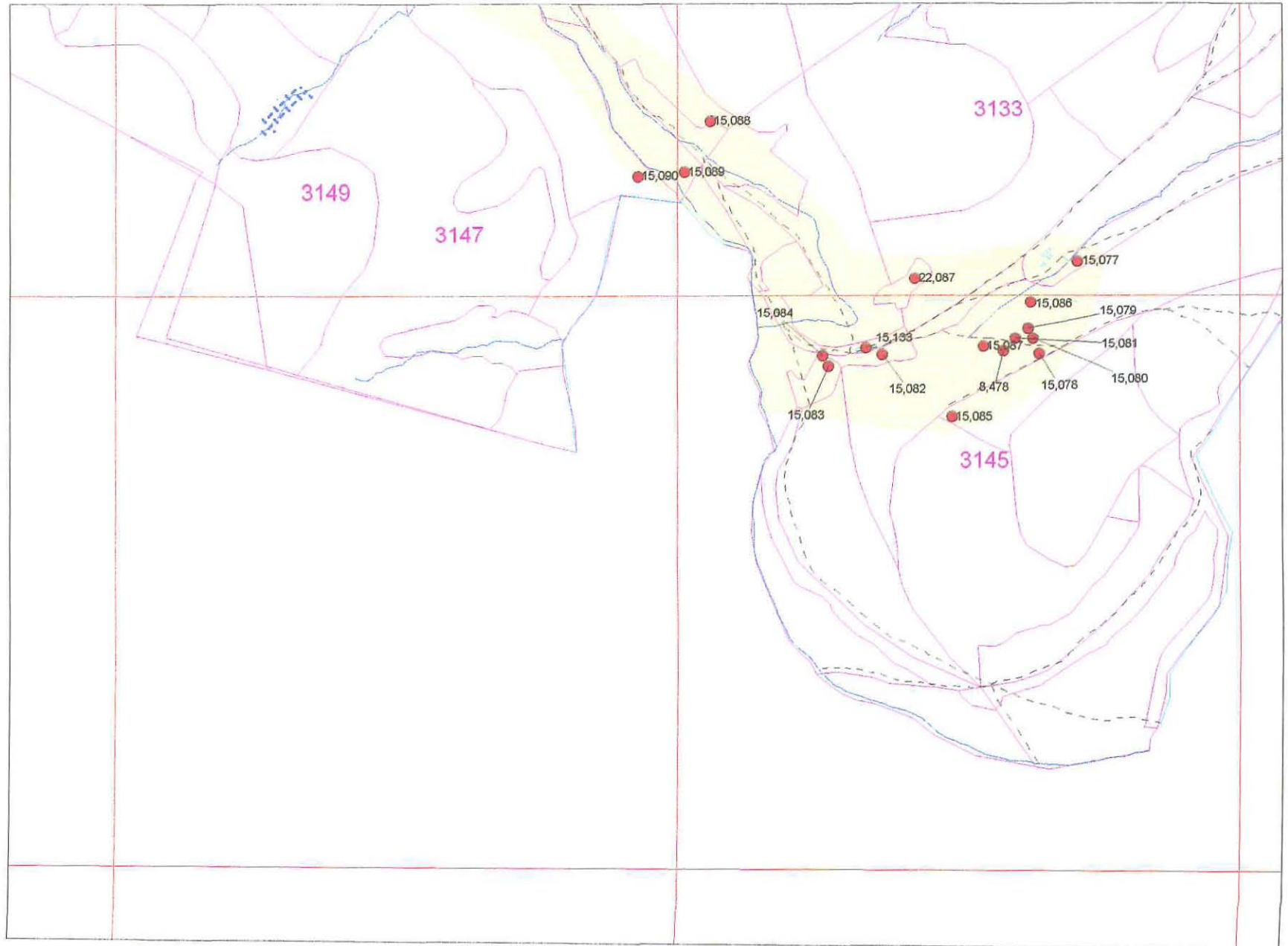


FOREST ENTERPRISE WELSH HERITAGE ASSETS PROJECT

HAFREN MAP 25

Scale 1:10000

- FE stock map detail
- Boundary (OS 2nd edition 1903)
- - - Trackway (OS 2nd edition 1903)
- - - Parish Boundary (OS 2nd edition 1903)
- - - Linear Feature (OS 2nd edition 1903)
- 15,081 SMR1 Data point
-  Deciduous Woodland (OS 2nd edition 1903)
-  Conifer Woodland (OS 2nd edition 1903)
-  Mixed Woodland (OS 2nd edition 1903)
-  Pond (OS 2nd edition 1903)
-  Bog (OS 2nd edition 1903)
-  Extent of Archaeological Area
-  Scheduled Ancient Monument
-  Landscape
-  Roofed Structure (OS 2nd edition 1903)



FOREST ENTERPRISE WELSH HERITAGE ASSETS PROJECT

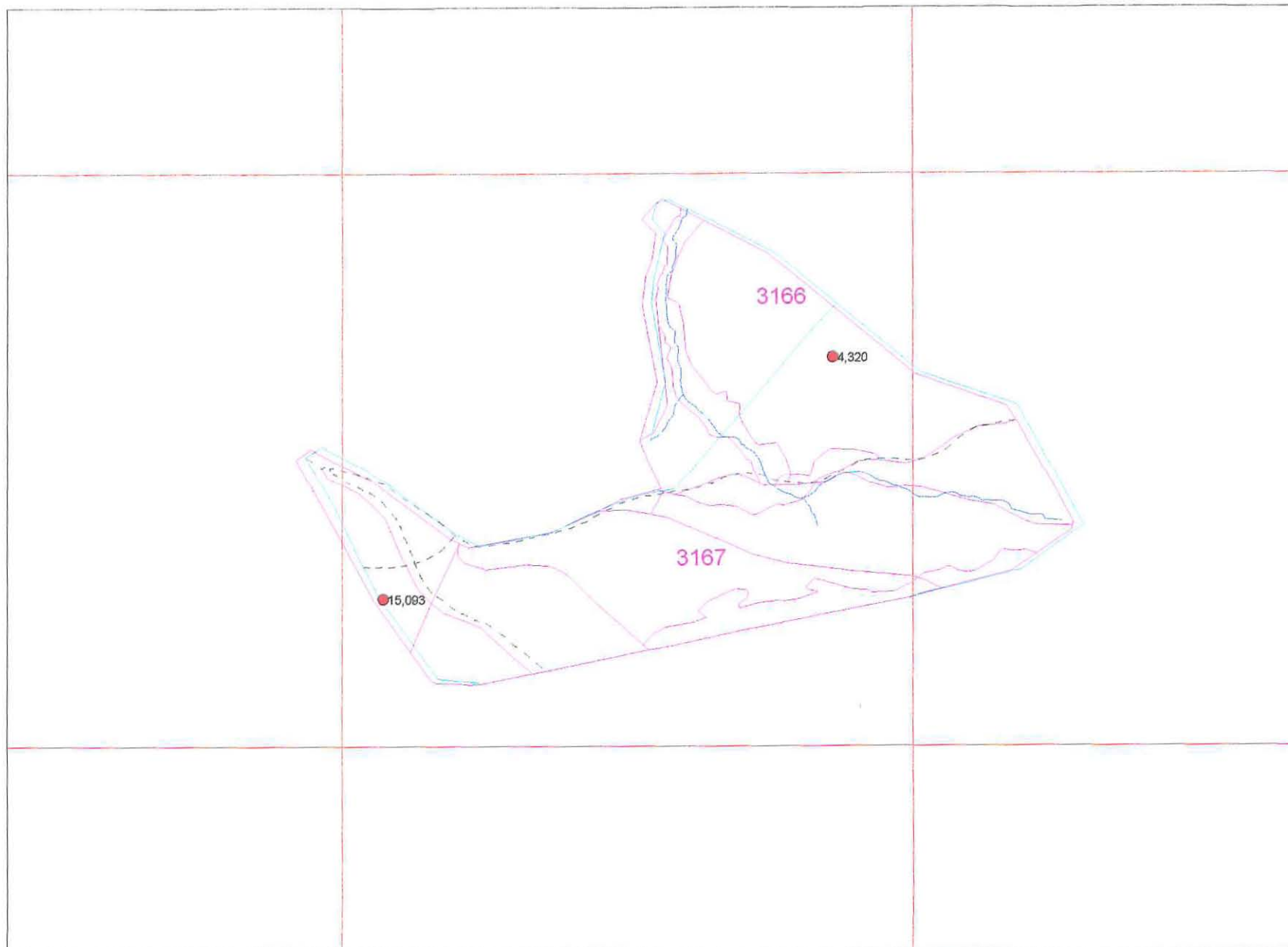
HAFREN MAP 26

Scale 1:10000

- FE stock map detail
- Boundary
(OS 2nd edition 1903)
- - - Trackway
(OS 2nd edition 1903)
- Parish Boundary
(OS 2nd edition 1903)
- - - Linear Feature
(OS 2nd edition 1903)

● 15,081 SMR1 Data point

-  Deciduous Woodland
(OS 2nd edition 1903)
-  Conifer Woodland
(OS 2nd edition 1903)
-  Mixed Woodland
(OS 2nd edition 1903)
-  Pond
(OS 2nd edition 1903)
-  Bog
(OS 2nd edition 1903)
-  Extent of Archaeological Area
-  Scheduled Ancient Monument
-  Landscape
-  Roofed Structure
(OS 2nd edition 1903)



Gazetteer of Archaeological Sites in Hafren Forest

PRN	725	Nant yr Eira Mine			Compartment	3125
Part of	725	NPRN	0	SAM	Mg226(POW)	Canolbarth
Mine (Lead/Copper)				Multiperiod		
					NGR	SN8270087300

Description

Lead/Copper mine, worked periodically from Bronze Age until late 19thC. Includes a large Bronze Age open cast from which stone mauls have been recovered (PRN18531). The remains of the 19th century include a well preserved crusher house (PRN 18537).

Condition

Site is in managed open area. Small amount of conifer regeneration. Parts of the site to the north lie outside scheduled area.

Recommendations

Recommend extension of scheduled area to include reservoir and levels to N and mine office to W. Control regeneration of conifers.

Management Category:	A	Visited On	11/05/98
-----------------------------	----------	-------------------	-----------------

PRN	819	Carreg Wen Stone			Compartment	3049
Part of	0	NPRN	0	SAM		Canolbarth
Standing stone				Prehistoric		
					NGR	SN8293688540

Description

A standing stone consisting of a white quartz block c 1.75-2m high by 0.75m thick by 1.25m wide.

Condition

Conifer regeneration on W and S sides. Plough furrows have come to within 4m of the monument. A hollow on the western side of stone.

Recommendations

Remove regenerating conifers from W and S sides, including the fallen tree. During re-stocking ensure that open ground is left between the monument and the edge of the forest. Recommend for scheduling.

Management Category:	A	Visited On	11/05/98
-----------------------------	----------	-------------------	-----------------

PRN	1383	Clap Mawr Barrow			Compartment	3012
Part of	0	NPRN	0	SAM	Mg171(POW)	Canolbarth
Round barrow				Bronze Age		
					NGR	SN8807891575

Description

Round barrow, 1.6m high, 20m diameter. A 5m wide, 1m deep, trench has been cut across the north-east edge.

Condition

Scheduled monument in good condition. Trees grow within 10m of the barrow. Some animal disturbance and conifer regeneration.

Recommendations

Clear conifers from an area of 15m surrounding the barrow. Control regeneration.

Management Category:	A	Visited On	21/05/98
-----------------------------	----------	-------------------	-----------------

Gazetteer of Archaeological Sites in Hafren Forest

PRN	1388	Bwlch y Gareg Wen Ditch	Compartment	3011
Part of	0	NPRN 0 SAM	District	Canolbarth
Ring ditch ?		Bronze Age	NGR	SN8524092320

Description

Unreliable site recorded from aerial photographs. It is unlikely to be archaeological as the ground conditions are not suitable for creating cropmarks.

Condition

Not an archaeological feature

Recommendations

No recommendation

Management Category:	No Physical Presence	Visited On	/ /
-----------------------------	----------------------	-------------------	-----

PRN	1389	Dyfngwm Isaf Cropmark	Compartment	3010
Part of	0	NPRN 0 SAM	District	Canolbarth
Enclosure complex ?		Unknown	NGR	SN8583092170

Description

Unreliable site recorded from aerial photographs. It is unlikely to be archaeological as the ground conditions are not suitable for creating cropmarks.

Condition

Not an archaeological feature

Recommendations

No recommendation

Management Category:	No Physical Presence	Visited On	/ /
-----------------------------	----------------------	-------------------	-----

PRN	1393	Ddwynant Gerig Cropmarks	Compartment	3003
Part of	0	NPRN 0 SAM	District	Canolbarth
Enclosure complex		Unknown	NGR	SN8881093760

Description

Unreliable site recorded from aerial photographs. It is unlikely to be archaeological as the ground conditions are not suitable for creating cropmarks.

Condition

Not an archaeological feature

Recommendations

No recommendation

Management Category:	No Physical Presence	Visited On	/ /
-----------------------------	----------------------	-------------------	-----

PRN	1394	Pencerrigyffynnon Cropmarks	Compartment	3002
Part of	0	NPRN 0 SAM	District	Canolbarth
Settlement ?		Bronze Age	NGR	SN8950094000

Description

Unreliable site recorded from aerial photographs. It is unlikely to be archaeological as the ground conditions are not suitable for creating cropmarks.

Condition

Not an archaeological feature

Recommendations

No recommendation

Management Category:	No Physical Presence	Visited On	/ /
-----------------------------	----------------------	-------------------	-----

Gazetteer of Archaeological Sites in Hafren Forest

PRN	1457	Trawsnant Cropmarks		Compartment	3005
Part of	0	NPRN	0	District	Canolbarth
		SAM			
Settlement ?		Bronze Age		NGR	SN9080093100

Description

Unreliable site recorded from aerial photographs. It is unlikely to be archaeological as the ground conditions are not suitable for creating cropmarks.

Condition

Not an archaeological feature

Recommendations

No recommendation

Management Category:	No Physical Presence	Visited On	/ /
-----------------------------	-----------------------------	-------------------	------------

PRN	1458	Esgair Hir Cropmark		Compartment	3006
Part of	0	NPRN	0	District	Canolbarth
		SAM			
Enclosure ?		Unknown		NGR	SN9021093090

Description

Unreliable site recorded from aerial photographs. It is unlikely to be archaeological as the ground conditions are not suitable for creating cropmarks.

Condition

Not an archaeological feature

Recommendations

No recommendation

Management Category:	No Physical Presence	Visited On	/ /
-----------------------------	-----------------------------	-------------------	------------

PRN	1528	Mynydd y Groes Cairn		Compartment	3107
Part of	0	NPRN	0	District	Canolbarth
		SAM			
Round barrow ?		Bronze Age		NGR	SN8770087400

Description

Possible cairn dismissed as such by OS in 1978.

*Condition**Recommendations*

Management Category:	Not Yet Evaluated	Visited On	/ /
-----------------------------	--------------------------	-------------------	------------

PRN	3493	Ysgubor Pen y Bryn Find		Compartment	3017
Part of	0	NPRN	0	District	Canolbarth
		SAM			
Find		Bronze Age		NGR	SN8810090300

Description

Flint dagger. Beaker type. 0.1m long. Ploughed from depth of 0.6m.

*Condition**Recommendations*

Management Category:	No Physical Presence	Visited On	/ /
-----------------------------	-----------------------------	-------------------	------------

Gazetteer of Archaeological Sites in Hafren Forest

PRN	4294	Penygeulan Mound		Compartment	3016
Part of	0	NPRN	0	District	Canolbarth
Round barrow			SAM	NGR	SN8738090370
			Bronze Age		

Description

Turf covered mound. Dia 10m Max height 0.7m. Probable round barrow with possible content of stone.

Condition

Been planted in past. Trees appear to have been moved 5-7 years ago. Brash remains on the site. Mature conifers around the site.

Recommendations

Clear brash. Control tree regeneration. No machinery to be used in vicinity. Remove trees from c. 15m band around site.

Management Category:	A	Visited On	29/04/98
-----------------------------	----------	-------------------	-----------------

PRN	4295	Pen y Ffridd Mound		Compartment	3014
Part of	0	NPRN	0	District	Canolbarth
Round barrow ?			SAM	NGR	SN8664091700
			Bronze Age		

Description

Mound about 15m diameter. Not located by OS 1978. In afforested area. Not located by FE 1996; possibly destroyed by deep ploughing.

*Condition**Recommendations*

Management Category:	Not Yet Evaluated	Visited On	/ /
-----------------------------	--------------------------	-------------------	------------

PRN	4320	Ffos y Ffwydan Enclosure		Compartment	3166
Part of	0	NPRN	0	District	Canolbarth
Enclosure			SAM	NGR	SN8886082680
			Unknown		

Description

Unreliable site recorded from aerial photographs. It is unlikely to be archaeological as the ground conditions are not suitable for creating cropmarks.

Condition

Not an archaeological feature

Recommendations

Management Category:	No Physical Presence	Visited On	/ /
-----------------------------	-----------------------------	-------------------	------------

PRN	4402	Banc Rhoswydol Mine		Compartment	3237
Part of	4402	NPRN	0	District	Canolbarth
Mine (lead)			SAM	NGR	SN8448097610
			Post medieval		

Description

Series of abandoned lead workings abandoned c.1742

Condition

Partly in open ground and partly under conifers. Many of the structures survive in good condition.

Recommendations

Maintain in current condition. Control regeneration on the site.

Management Category:	B	Visited On	/ /
-----------------------------	----------	-------------------	------------

Gazetteer of Archaeological Sites in Hafren Forest

PRN	4403	Cefn Llwyd Stone		Compartment	3015
Part of	0	NPRN	0	District	Canolbarth
Standing stone ?			SAM	NGR	SN8478092280
			Bronze Age		

Description

Recumbent stone, 1.3m long, 0.8m wide and 0.4m high. White quartz. Possibly originally standing stone. Now on edge of forestry plantation in moorland grass (CPAT site visit 1996).

*Condition**Recommendations*

Management Category:	Not Yet Evaluated	Visited On	/ /
-----------------------------	--------------------------	-------------------	------------

PRN	4654	Cwm Biga Cairns		Compartment	3034
Part of	0	NPRN	0	District	Canolbarth
Barrow cemetery ?			SAM	NGR	SN8630089000
			Bronze Age		

Description

Stone cairns reported by CV Owen 1978 (verbal Comm. to CPAT). No such features noted by OS 1981. Unlocated during current survey. Probably mis located.

Condition

Badly located and therefore no remains at grid ref.

Recommendations

No recommendation

Management Category:	No Physical Presence.	Visited On	07/05/98
-----------------------------	------------------------------	-------------------	-----------------

PRN	4937	Aber Biga Enclosure		Compartment	3018
Part of	0	NPRN	0	District	Canolbarth
Enclosure			SAM	NGR	SN8820089900
			Unknown		

Description

Possible sub-rectangular enclosure with subdivision. (RAF, AP, 1963). Unreliable site recorded from aerial photographs. It is unlikely to be archaeological as the ground conditions are not suitable for creating cropmarks.

Condition

Not an archaeological feature

Recommendations

No recommendation

Management Category:	No Physical Presence	Visited On	/ /
-----------------------------	-----------------------------	-------------------	------------

Gazetteer of Archaeological Sites in Hafren Forest

PRN	5940	Rhoswydol mine			Compartment	2236
Part of	5940	NPRN	0	SAM	District	Canolbarth
Mine (lead)				Multiperiod	NGR	SN8390097384

Description

Lead mine possibly worked from medieval period onwards. Documentary evidence of workings from 1845-1877.

Condition

Mine site partly in open ground and partly in conifer plantation.

Recommendations

Maintain in current condition and control regeneration.

Management Category: B

Visited On / /

PRN	6043	Pen Pumlumon Abrwystli Cairn III			Compartment	3117
Part of	0	NPRN	0	SAM	District	Canolbarth
Round barrow				Bronze Age	NGR	SN8152487776

Description

Cairn on edge of Forest on parish and county boundary. Scheduled as part of group of barrows the rest of which lie outside FE boundary.

Condition

Not yet visited.

Recommendations

Management Category: A

Visited On / /

PRN	8460	Ceulan			Compartment	3239
Part of	0	NPRN	0	SAM	District	Canolbarth
Mine (lead)				Post medieval	NGR	SN8620097400

Description

Lead mine which operated from the 17th century into the 19th.

Condition

Mine site partly in open ground and partly in conifer plantation.

Recommendations

Maintain in current condition and control regeneration.

Management Category: B

Visited On / /

PRN	8461	Brynfedwen			Compartment	3243
Part of	0	NPRN	0	SAM	District	Canolbarth
Mine (lead)				Post medieval	NGR	SN8550097010

Description

Lead mine operating in the 19th century and probably earlier.

Condition

Mine site partly in open ground and partly in conifer plantation.

Recommendations

Maintain in current condition and control regeneration.

Management Category: B

Visited On / /

Gazetteer of Archaeological Sites in Hafren Forest

PRN	8476	Nant y Rickett			Compartment	3109
Part of	8476	NPRN	0	SAM	District	Canolbarth
Mine (copper)				Multiperiod	NGR	SN8655086780

Description

Copper mine with evidence of prehistoric working. Re-worked in the 19th century.

Condition

Mine site partly in open ground and partly in conifer plantation.

Recommendations

Maintain in current condition and control regeneration.

Management Category:	B	Visited On	I I
-----------------------------	----------	-------------------	------------

PRN	8478	Siglenlas Mine			Compartment	3145
Part of	8478	NPRN	0	SAM	District	Canolbarth
Mine (Lead/Copper)				Multiperiod	NGR	SN8658083900

Description

Lead/Copper mine. Possibly prehistoric and Roman activity but major workings from 17th century until 1868

Condition

Mine site partly in open ground and partly in conifer plantation.

Recommendations

Maintain in current condition and control regeneration.

Management Category:	B	Visited On	I I
-----------------------------	----------	-------------------	------------

PRN	15000	Rhoswydol Shaft I			Compartment	2236
Part of	5940	NPRN	0	SAM	District	Canolbarth
Shaft				Post medieval	NGR	SN8384097409

Description

Shaft marked on OS map of 1903. Part of Rhosydol mine

*Condition**Recommendations*

Management Category:	Not Yet Evaluated	Visited On	I I
-----------------------------	--------------------------	-------------------	------------

PRN	15001	Rhoswydol Shaft II			Compartment	2236
Part of	5940	NPRN	0	SAM	District	Canolbarth
Shaft				Post medieval	NGR	SN8382497449

Description

Structure marked on OS map of 1903. Part of Rhosydol mine. Single wall extending 5m NW - SE adjacent to modern trackway and gate. Wall survives to c

Gazetteer of Archaeological Sites in Hafren Forest

1.2m high.

Condition

No immediate threat

Recommendations

Assess for safety.

Management Category:**C****Visited On****11/05/98**

PRN	15002	Rhoswydol Shaft III			Compartment	2236
Part of	5940	NPRN	0	SAM	District	Canolbarth
Shaft				Post medieval	NGR	SN8381297522

Description

Shaft marked on OS map of 1903. Part of Rhosydol mine

*Condition**Recommendations***Management Category:****Not Yet Evaluated****Visited On****/ /**

PRN	15003	Rhoswydol Shaft IV			Compartment	2236
Part of	5940	NPRN	0	SAM	District	Canolbarth
Shaft				Post medieval	NGR	SN8395297448

Description

Shaft marked on OS map of 1903. Part of Rhosydol mine

*Condition**Recommendations***Management Category:****Not Yet Evaluated****Visited On****/ /**

PRN	15004	Rhoswydol Shaft V			Compartment	2236
Part of	5940	NPRN	0	SAM	District	Canolbarth
Shaft				Post medieval	NGR	SN8386997431

Description

Shaft marked on OS map of 1903. Part of Rhosydol mine

*Condition**Recommendations***Management Category:****Not Yet Evaluated****Visited On****/ /**

Gazetteer of Archaeological Sites in Hafren Forest

PRN	15005	Rhoswydol Structure			Compartment	2236
Part of	5940	NPRN	0	SAM	District	Canolbarth
Structure				Post medieval	NGR	SN8390597400

Description

Structure marked on OS map of 1903. Part of Rhosydol mine

*Condition**Recommendations***Management Category:** Not Yet Evaluated**Visited On** / /

PRN	15006	Rhoswydol Shaft VI			Compartment	2236
Part of	5940	NPRN	0	SAM	District	Canolbarth
Structure				Post medieval	NGR	SN8393497415

Description

Shaft entrance c. 10m wide

Condition

Fenced off and signposted.

Recommendations

Assess for safety.

Management Category: C**Visited On** 11/05/98

PRN	15007	Rhoswydol Shaft VII			Compartment	2236
Part of	5940	NPRN	0	SAM	District	Canolbarth
Shaft				Post medieval	NGR	SN8387697522

Description

Shaft marked on OS map of 1903. Part of Rhosydol mine

*Condition**Recommendations***Management Category:** Not Yet Evaluated**Visited On** / /

PRN	15008	Rhoswydol Shaft VIII			Compartment	2236
Part of	5940	NPRN	0	SAM	District	Canolbarth
Shaft				Post medieval	NGR	SN8383197507

Description

Shaft marked on OS map of 1903. Part of Rhosydol mine

*Condition**Recommendations***Management Category:** Not Yet Evaluated**Visited On** / /

Gazetteer of Archaeological Sites in Hafren Forest

PRN	15009	Rhoswydol Crusher House		Compartment	2236
Part of	5940	NPRN	0	District	Canolbarth
			SAM		
Crusher House			Post medieval	NGR	SN8391897411

Description

Crusher house marked on OS map of 1903. Survives as a ruined building. 18m NW-SE x 5m NE-SW. 3 entrances on through SW side wall. Survive to max. 1.20m . Other entrances through end walls.

Condition

Conifers growing within 2m of NW wall.

Recommendations

Remove conifers on NW side as windblow could damage the structure.

Management Category:	B	Visited On	11/05/98
-----------------------------	----------	-------------------	-----------------

PRN	15010	Rhoswydol Tramway I		Compartment	2236
Part of	5940	NPRN	0	District	Canolbarth
			SAM		
Tramway			Post medieval	NGR	SN8393997385

Description

Tramway, part of Rhoswydol mine. Visible for c. 80m.

Condition

Grass covered, but lies within plantation.

Recommendations

Prevent regeneration. Otherwise maintain in current condition

Management Category:	B	Visited On	11/05/98
-----------------------------	----------	-------------------	-----------------

PRN	15011	Rhoswydol Tramway II		Compartment	2236
Part of	5940	NPRN	0	District	Canolbarth
			SAM		
Tramway			Post medieval	NGR	SN8388997446

Description

Tramway, part of Rhoswydol mine. Visible for c. 130m. Located on tipped material extending NW from mine workings towards mine level at NW end.

Condition

In good condition and is clear of trees.

Recommendations

Maintain in current condition. Control regeneration.

Management Category:	B	Visited On	11/05/98
-----------------------------	----------	-------------------	-----------------

Gazetteer of Archaeological Sites in Hafren Forest

PRN	15012	Banc Rhoswydol Structure	Compartment	3238
Part of	4402	NPRN 0 SAM	District	Canolbarth
Structure		Post medieval	NGR	SN8488997776

Description

Unroofed structure or enclosure marked on OS 6 inch map of 1903. Probably related to the mining at Banc Rhoswydol.

*Condition**Recommendations*

Management Category:	C	Visited On	/ /
-----------------------------	----------	-------------------	------------

PRN	15013	Banc Rhoswydol Level I	Compartment	3238
Part of	4402	NPRN 0 SAM	District	Canolbarth
Level		Post medieval	NGR	SN8467897743

Description

Level marked on OS 6 inch map of 1903. Part of Banc Rhoswydol mines. Visible as cut c. 10m x 3m aligned E-W. 14m of spoil downslope.

Condition

Fenced with warning sign.

Recommendations

Assess for safety.

Management Category:	C	Visited On	11/05/98
-----------------------------	----------	-------------------	-----------------

PRN	15014	Banc Rhoswydol Shaft II	Compartment	3237
Part of	4402	NPRN 0 SAM	District	Canolbarth
Shaft		Post medieval	NGR	SN8457497647

Description

Shaft marked on OS 6 inch map of 1903. Part of Banc Rhoswydol mines.

*Condition**Recommendations*

Management Category:	C	Visited On	/ /
-----------------------------	----------	-------------------	------------

PRN	15015	Bryn y Fedwen Level I	Compartment	3238
Part of	8461	NPRN 0 SAM	District	Canolbarth
Level		Post medieval	NGR	SN8510697740

Description

Level marked on OS map of 1903. Part of Bryn y Fedwen mine.

*Condition**Recommendations*

Management Category:	Not Yet Evaluated	Visited On	/ /
-----------------------------	--------------------------	-------------------	------------

Gazetteer of Archaeological Sites in Hafren Forest

PRN	15016	Bryn y Fedwen Level II		Compartment	3240
Part of	8461	NPRN	0	District	Canolbarth
Level			SAM	NGR	SN8520497740

Description

Level marked on OS map of 1903. Part of Bryn y Fedwen mine.

*Condition**Recommendations*

Management Category:	Not Yet Evaluated	Visited On	/ /
-----------------------------	--------------------------	-------------------	------------

PRN	15017	Bryn y Fedwen Level III		Compartment	3240
Part of	8461	NPRN	0	District	Canolbarth
Level			SAM	NGR	SN8524297749

Description

Level marked on OS map of 1903. Part of Bryn y Fedwen mine.

*Condition**Recommendations*

Management Category:	Not Yet Evaluated	Visited On	/ /
-----------------------------	--------------------------	-------------------	------------

PRN	15018	Moelfre Fach Pile of Stones		Compartment	3238
Part of	0	NPRN	0	District	Canolbarth
Boundary marker			SAM	NGR	SN8494797931

Description

Pile of stones marked on OS map of 1903 on parish boundary. May represent a prehistoric cairn.

*Condition**Recommendations*

Management Category:	Not Yet Evaluated	Visited On	/ /
-----------------------------	--------------------------	-------------------	------------

PRN	15019	Ceulan Level I		Compartment	3240
Part of	0	NPRN	0	District	Canolbarth
Level			SAM	NGR	SN8561197813

Description

Level marked on OS map of 1903. Part of Ceulan mine

*Condition**Recommendations*

Management Category:	Not Yet Evaluated	Visited On	/ /
-----------------------------	--------------------------	-------------------	------------

Gazetteer of Archaeological Sites in Hafren Forest

PRN	15020	Ceulan Level II		Compartment	3240
Part of	8460	NPRN	0	District	Canolbarth
Level			SAM	NGR	SN8578597771

Description

Level marked on OS map of 1903. Part of Ceulan mine.

*Condition**Recommendations*

Management Category:	Not Yet Evaluated	Visited On	I I
-----------------------------	--------------------------	-------------------	------------

PRN	15021	Ceulan Mine Tramway		Compartment	3239
Part of	8460	NPRN	0	District	Canolbarth
Tramway			SAM	NGR	SN8602897456

Description

Tramway marked on OS map of 1903. Part of Ceulan mine.

*Condition**Recommendations*

Management Category:	Not Yet Evaluated	Visited On	I I
-----------------------------	--------------------------	-------------------	------------

PRN	15022	Ceulan Shaft and winding gear		Compartment	3243
Part of	8460	NPRN	0	District	Canolbarth
Shaft			SAM	NGR	SN8610697141

Description

Shaft marked on OS map of 1903. Visible as a 5m infilled hole with remains of winding gear structure surviving as two lengths of well constructed parallel walls. Surviving to c. 2.8m high. Iron winding mechanism at end of S wall.

Condition

Shaft marked and fenced off.

Recommendations

Clear a 7m wide area when harvesting. Fence more adequately.

Management Category:	B	Visited On	21/05/98
-----------------------------	----------	-------------------	-----------------

Gazetteer of Archaeological Sites in Hafren Forest

PRN	15023	Ceulan Mine Structure		Compartment	3243
Part of	8460	NPRN	0	District	Canolbarth
Structure			SAM	NGR	SN8612197234
			Post medieval		

Description

Structure marked on OS map of 1903. Part of Ceulan lead mine

*Condition**Recommendations*

Management Category:	Not Yet Evaluated	Visited On	/ /
-----------------------------	--------------------------	-------------------	------------

PRN	15024	Graig Coch Level		Compartment	3241
Part of	0	NPRN	0	District	Canolbarth
Level			SAM	NGR	SN8641197681
			Post medieval		

Description

Level marked on OS map of 1903. Part of Ceulan mine. Cut into hillside. 10m x 2m. 2.5m deep.

Condition

Entrance filled with brash. Unfenced and close to trackway.

Recommendations

Assess for safety.

Management Category:	C	Visited On	21/05/98
-----------------------------	----------	-------------------	-----------------

PRN	15025	Hafod Feddgar Level I		Compartment	3119
Part of	18987	NPRN	0	District	Canolbarth
Level			SAM	NGR	SN8733085799
			Post medieval		

Description

Level marked on OS map of 1903

*Condition**Recommendations*

Management Category:	Not Yet Evaluated	Visited On	/ /
-----------------------------	--------------------------	-------------------	------------

PRN	15026	Hafod Feddgar Level II		Compartment	3120
Part of	18987	NPRN	0	District	Canolbarth
Level			SAM	NGR	SN8706485741
			Post medieval		

Description

Level marked on OS map of 1903

*Condition**Recommendations*

Management Category:	Not Yet Evaluated	Visited On	/ /
-----------------------------	--------------------------	-------------------	------------

Gazetteer of Archaeological Sites in Hafren Forest

PRN	15027	Hafod Feddgar Level III	Compartment	3131
Part of	18987	NPRN 0 SAM	District	Canolbarth
Level		Post medieval	NGR	SN8689585386

Description

Level marked on OS map of 1903

*Condition**Recommendations***Management Category:** Not Yet Evaluated**Visited On** / /

PRN	15028	Banc Rhoswydol Shaft III	Compartment	3237
Part of	4402	NPRN 0 SAM	District	Canolbarth
Level		Post medieval	NGR	SN8440497633

Description

Level marked on OS 6 inch map of 1903. Part of Banc Rhoswydol mines. Visible as shaft c. 6m diameter..

Condition

Unfenced and unsignposted.

Recommendations

Assess for safety.

Management Category: C**Visited On** 11/05/98

PRN	15029	Banc Rhoswydol Shaft IV	Compartment	3237
Part of	4402	NPRN 0 SAM	District	Canolbarth
Shaft		Post medieval	NGR	SN8446797608

Description

Shaft marked on OS 6 inch map of 1903. Part of Banc Rhoswydol mines.

*Condition**Recommendations***Management Category:** C**Visited On** / /

PRN	15030	Banc Rhoswydol Level II	Compartment	3237
Part of	4402	NPRN 0 SAM	District	Canolbarth
Level		Post medieval	NGR	SN8452597626

Description

Level marked on OS 6 inch map of 1903. Part of Banc Rhoswydol mines.

*Condition**Recommendations***Management Category:** C**Visited On** / /

Gazetteer of Archaeological Sites in Hafren Forest

PRN	15031	Banc Rhoswydol Level III	Compartment	3237
Part of	4402	NPRN 0 SAM	District	Canolbarth
Level		Post medieval	NGR	SN8455697642

Description

Shaft marked on OS 6 inch map of 1903. Part of Banc Rhoswydol mines. Cut c. 20m x 3m visible

Condition

Not fenced. Infilled with rubble etc.

Recommendations

Assess for safety.

Management Category:	C	Visited On	11/05/98
-----------------------------	----------	-------------------	-----------------

PRN	15032	Banc Rhoswydol Level IV	Compartment	3237
Part of	4402	NPRN 0 SAM	District	Canolbarth
Level		Post medieval	NGR	SN8464697678

Description

Level marked on OS 6 inch map of 1903. Part of Banc Rhoswydol mines. Visible as a cut aligned E-W.

Condition

Fenced with warning signs.

Recommendations

Assess for safety.

Management Category:	C	Visited On	11/05/98
-----------------------------	----------	-------------------	-----------------

PRN	15033	Banc Rhoswydol Level V	Compartment	3238
Part of	4402	NPRN 0 SAM	District	Canolbarth
Level		Post medieval	NGR	SN8484197623

Description

Level marked on OS 6 inch map of 1903. Part of Banc Rhoswydol mines.

*Condition**Recommendations*

Management Category:	C	Visited On	/ /
-----------------------------	----------	-------------------	------------

PRN	15034	Banc Rhoswydol Level VI	Compartment	3238
Part of	4402	NPRN 0 SAM	District	Canolbarth
Level		Post medieval	NGR	SN8483897659

Description

Level marked on OS 6 inch map of 1903. Part of Banc Rhoswydol mines.

*Condition**Recommendations*

Management Category:	C	Visited On	/ /
-----------------------------	----------	-------------------	------------

Gazetteer of Archaeological Sites in Hafren Forest

PRN	15035	Banc Rhoswydol Earthwork	Compartment	3237
Part of	0	NPRN 0 SAM	District	Canolbarth
		Post Medieval	NGR	SN8491597421

Description

Earthwork marked on OS map of 1903. Possibly a mining feature.

*Condition**Recommendations*

Management Category:	Not Yet Evaluated	Visited On	/ /
-----------------------------	--------------------------	-------------------	------------

PRN	15036	Bryn y Fedwen Level IV	Compartment	3239
Part of	8461	NPRN 0 SAM	District	Canolbarth
Level		Post medieval	NGR	SN8540397252

Description

Level marked on OS map of 1903. Part of Bryn y Fedwen mine.

*Condition**Recommendations*

Management Category:	Not Yet Evaluated	Visited On	/ /
-----------------------------	--------------------------	-------------------	------------

PRN	15037	Bryn y Fedwen Level V	Compartment	3239
Part of	8461	NPRN 0 SAM	District	Canolbarth
Level		Post medieval	NGR	SN8540697104

Description

Level marked on OS map of 1903. Part of Bryn y Fedwen mine.

*Condition**Recommendations*

Management Category:	Not Yet Evaluated	Visited On	/ /
-----------------------------	--------------------------	-------------------	------------

PRN	15038	Bryn y Fedwen Earthworks I	Compartment	3239
Part of	8461	NPRN 0 SAM	District	Canolbarth
Earthwork		Unknown	NGR	SN8565197132

Description

Earthwork marked on OS map of 1903. Possibly related to Bryn y Fedwen lead mining.

*Condition**Recommendations*

Management Category:	Not Yet Evaluated	Visited On	/ /
-----------------------------	--------------------------	-------------------	------------

Gazetteer of Archaeological Sites in Hafren Forest

PRN	15039	Bryn y Fedwen Dam		Compartment	3243
Part of	8461	NPRN	0	SAM	Canolbarth
Dam		Unknown		NGR	SN8570497133

Description

Dam marked as earthwork on OS map of 1903. Earthwork visible on S. side of stream. c. 4m high with a basal width of 12m. Length of 30m N-S.

Condition

In open unplanted ground

Recommendations

Assess for safety.

Management Category:	B	Visited On	21/05/98
-----------------------------	----------	-------------------	-----------------

PRN	15040	Bryn y Fedwen Earthworks II		Compartment	3243
Part of	8461	NPRN	0	SAM	Canolbarth
Earthwork		Unknown		NGR	SN8565497064

Description

Earthwork marked on OS map of 1903. Possibly related to Bryn y Fedwen lead mining.

*Condition**Recommendations*

Management Category:	Not Yet Evaluated	Visited On	/ /
-----------------------------	--------------------------	-------------------	------------

PRN	15041	Bryn y Fedwen Earthworks III		Compartment	3239
Part of	8461	NPRN	0	SAM	Canolbarth
Earthwork		Unknown		NGR	SN8560397108

Description

Earthwork marked on OS map of 1903. Possibly related to Bryn y Fedwen lead mining.

*Condition**Recommendations*

Management Category:	Not Yet Evaluated	Visited On	/ /
-----------------------------	--------------------------	-------------------	------------

PRN	15042	Bryn y Fedwen Earthworks IV		Compartment	3243
Part of	8461	NPRN	0	SAM	Canolbarth
Earthwork		Unknown		NGR	SN8557097071

Description

Earthwork marked on OS map of 1903. Possibly related to Bryn y Fedwen lead mining.

*Condition**Recommendations*

Management Category:	Not Yet Evaluated	Visited On	/ /
-----------------------------	--------------------------	-------------------	------------

Gazetteer of Archaeological Sites in Hafren Forest

PRN	15047	Ceulan Level IV		Compartment	3243
Part of	8460	NPRN	0	District	Canolbarth
Level			SAM	NGR	SN8583897037
			Post medieval		

Description

Level marked on OS map of 1903. Part of Ceulan mine.

*Condition**Recommendations*

Management Category:	Not Yet Evaluated	Visited On	/ /
-----------------------------	--------------------------	-------------------	------------

PRN	15048	Ceulan Shaft II		Compartment	3243
Part of	8460	NPRN	0	District	Canolbarth
Shaft			SAM	NGR	SN8601897095
			Post medieval		

Description

Shaft marked on OS map of 1903

*Condition**Recommendations*

Management Category:	Not Yet Evaluated	Visited On	/ /
-----------------------------	--------------------------	-------------------	------------

PRN	15049	Ceulan Level V		Compartment	3241
Part of	0	NPRN	0	District	Canolbarth
Level			SAM	NGR	SN8599097858
			Post medieval		

Description

Level marked on OS map of 1903. Part of Ceulan mine. Large spoil tip on S. facing slope.

Condition

Surrounded by trees.

Recommendations

Assess for safety.

Management Category:	C	Visited On	21/05/98
-----------------------------	----------	-------------------	-----------------

PRN	15050	Ceulan Level VI		Compartment	3240
Part of	0	NPRN	0	District	Canolbarth
Level			SAM	NGR	SN8584697752
			Post medieval		

Description

Level marked on OS map of 1903. Part of Ceulan mine

*Condition**Recommendations*

Management Category:	Not Yet Evaluated	Visited On	/ /
-----------------------------	--------------------------	-------------------	------------

Gazetteer of Archaeological Sites in Hafren Forest

PRN	15051	Ceulan Shaft III		Compartment	3242
Part of	0	NPRN	0	District	Canolbarth
Shaft			SAM	NGR	SN8586897718
			Post medieval		

Description

Shaft marked on OS map of 1903. Part of Ceulan mine. Spoil tips associated with the site are the only visible remains.

Condition

Trees surrounding site

Recommendations

Assess for safety.

Management Category:	C	Visited On	21/05/98
-----------------------------	----------	-------------------	-----------------

PRN	15052	Ceulan Level VII		Compartment	3242
Part of	0	NPRN	0	District	Canolbarth
Level			SAM	NGR	SN8593597611
			Post medieval		

Description

Level marked on OS map of 1903. Part of Ceulan mine. Spoil tip is only feature visible 40m long x 7m basal width. 3m high. Aligned NW-SE

Condition

Surrounded by trees

Recommendations

Assess for safety.

Management Category:	C	Visited On	21/05/98
-----------------------------	----------	-------------------	-----------------

PRN	15053	Ceulan Level VIII		Compartment	3240
Part of	0	NPRN	0	District	Canolbarth
Level			SAM	NGR	SN8570697868
			Post medieval		

Description

Level marked on OS map of 1903. Part of Ceulan mine

*Condition**Recommendations*

Management Category:	Not Yet Evaluated	Visited On	/ /
-----------------------------	--------------------------	-------------------	------------

PRN	15054	Esgair Llugwy Trigonometrical Station		Compartment	3243
Part of	0	NPRN	0	District	Canolbarth
Trigonometrical Station			SAM	NGR	SN8574396479
			Modern		

Description

Trigonometrical Station marked on OS map of 1903

*Condition**Recommendations*

Management Category:	Not Yet Evaluated	Visited On	/ /
-----------------------------	--------------------------	-------------------	------------

Gazetteer of Archaeological Sites in Hafren Forest

PRN	15055	Graig Coch Level		Compartment	3241
Part of	0	NPRN	0	District	Canolbarth
Level			SAM	NGR	SN8638997745
			Post medieval		

Description

Level marked on OS map of 1903. Part of Ceulan mine. Cut 2m diameter into worked rock face 10m high. Below the level is aslight but distinct depression c.3m and 0.3m deep. Perhaps another level.

Condition

Fenced but not signposted.

Recommendations

Assess for safety.

Management Category:	C	Visited On	21/05/98
-----------------------------	----------	-------------------	-----------------

PRN	15056	Bryn yr Oerfa Trigonometrical Station		Compartment	3001
Part of	0	NPRN	0	District	Canolbarth
Trigonometrical Station			SAM	NGR	SN9032894208
			Modern		

Description

Trigonometrical station marked on OS map of 1903

*Condition**Recommendations*

Management Category:	Not Yet Evaluated	Visited On	/ /
-----------------------------	--------------------------	-------------------	------------

PRN	15057	Dol Gau Farmstead		Compartment	3005
Part of	0	NPRN	0	District	Canolbarth
Farmstead			SAM	NGR	SN9101693360
			Post medieval		

Description

Farmstead marked on OS map of 1903

*Condition**Recommendations*

Management Category:	Not Yet Evaluated	Visited On	/ /
-----------------------------	--------------------------	-------------------	------------

Gazetteer of Archaeological Sites in Hafren Forest

PRN	15058	Cloddfa Quarry I		Compartment	3003
Part of	0	NPRN	0	District	Canolbarth
Quarry			SAM	NGR	SN8932193281

Description

Quarry marked on OS map of 1903.

*Condition**Recommendations*

Management Category:	Not Yet Evaluated	Visited On	/ /
-----------------------------	--------------------------	-------------------	------------

PRN	15059	Cloddfa Quarry II		Compartment	3003
Part of	0	NPRN	0	District	Canolbarth
Quarry			SAM	NGR	SN8934993229

Description

Quarry marked on OS map of 1903.

*Condition**Recommendations*

Management Category:	Not Yet Evaluated	Visited On	/ /
-----------------------------	--------------------------	-------------------	------------

PRN	15060	Cefn Fuchses Trigonometrical Station		Compartment	3029
Part of	0	NPRN	0	District	Canolbarth
Trigonometrical Station			SAM	NGR	SN8513290083

Description

Trigonometrical station marked on OS map of 1903

*Condition**Recommendations*

Management Category:	Not Yet Evaluated	Visited On	/ /
-----------------------------	--------------------------	-------------------	------------

PRN	15061	Afon Lwyd Sheepfold		Compartment	3022
Part of	0	NPRN	0	District	Canolbarth
Sheepfold			SAM	NGR	SN8501191240

Description

Sheepfold marked on OS map of 1891

*Condition**Recommendations*

Management Category:	Not Yet Evaluated	Visited On	/ /
-----------------------------	--------------------------	-------------------	------------

Gazetteer of Archaeological Sites in Hafren Forest

PRN	15062	Hafod Cadwgan Farmstead	Compartment	3020
Part of	0	NPRN 0	District	Canolbarth
		SAM		
Farmstead		Post medieval	NGR	SN8592790528

Description

Farmstead marked on OS map of 1903.

*Condition**Recommendations*

Management Category:	Not Yet Evaluated	Visited On	/ /
-----------------------------	--------------------------	-------------------	------------

PRN	15063	Pen y Geulan Level and Spoil Tip	Compartment	3021
Part of	0	NPRN 0	District	Canolbarth
		SAM		
Earthwork		Unknown	NGR	SN8679590429

Description

Earthwork marked on OS map of 1903. A filled-in isolated level is visible on the ground with spoil heap 25m long extending from it. ali

Condition

Well preserved spoil heap planted with conifers.

Recommendations

Remove trees with care to avoid damage to site.

Management Category:	C	Visited On	29/04/98
-----------------------------	----------	-------------------	-----------------

PRN	15064	Fign Aber Biga Trigonometrical Station	Compartment	3023
Part of	0	NPRN 0	District	Canolbarth
		SAM		
Trigonometrical Station		Modern	NGR	SN8654990121

Description

Trigonometrical station marked on OS map of 1903

*Condition**Recommendations*

Management Category:	Not Yet Evaluated	Visited On	/ /
-----------------------------	--------------------------	-------------------	------------

PRN	15065	Ysgubor Pen y Bryn Farmstead	Compartment	3017
Part of	15131	NPRN 0	District	Canolbarth
		SAM		
Farmstead		Post medieval	NGR	SN8840390192

Description

Farmstead marked on OS map of 1903

*Condition**Recommendations*

Management Category:	Not Yet Evaluated	Visited On	/ /
-----------------------------	--------------------------	-------------------	------------

Gazetteer of Archaeological Sites in Hafren Forest

PRN	15066	Ysgubor Banc y Ffridd House	Compartment	3040
Part of	0	NPRN 0 SAM	District	Canolbarth
House		Post medieval	NGR	SN8606388623

Description

House site marked on OS map of 1903. Not marked on OS map of 1948.

*Condition**Recommendations***Management Category:** Not Yet Evaluated**Visited On** / /

PRN	15067	Nant Melin Level I	Compartment	3105
Part of	0	NPRN 0 SAM	District	Canolbarth
Level		Post medieval	NGR	SN8637987668

Description

Level marked on OS map of 1903. Survives as a disturbed area of ground.

Condition

At edge of clearfell site in area of timber being assessed for felling. It is obscured by windblown tree.

Recommendations

Assess for safety.

Management Category: C**Visited On** 11/05/98

PRN	15068	Nant Melin Level II	Compartment	3106
Part of	0	NPRN 0 SAM	District	Canolbarth
Level		Post medieval	NGR	SN8613087650

Description

Level marked on OS map of 1903. Visible as a large linear cut.

Condition

At side of road. Infilled with brash from near-by clear fell site.

Recommendations

Assess for safety.

Management Category: C**Visited On** 11/05/98

PRN	15069	Nant Melin Level III	Compartment	3106
Part of	0	NPRN 0 SAM	District	Canolbarth
Level		Post medieval	NGR	SN8626287653

Description

Level marked on OS map of 1903

*Condition**Recommendations***Management Category:** C**Visited On** / /

Gazetteer of Archaeological Sites in Hafren Forest

PRN	15070	Nant y Rickett Level I		Compartment	3120
Part of	8476	NPRN	0	District	Canolbarth
Level			SAM	NGR	SN8621486629

Description

Level marked on OS map of 1903. Part of Nant y Rickett mine.

*Condition**Recommendations*

Management Category:	Not Yet Evaluated	Visited On	/ /
-----------------------------	--------------------------	-------------------	------------

PRN	15071	Nant y Rickett Level II		Compartment	3120
Part of	8476	NPRN	0	District	Canolbarth
Level			SAM	NGR	SN8622186586

Description

Level marked on OS map of 1903. Part of Nant y Rickett mine.

*Condition**Recommendations*

Management Category:	Not Yet Evaluated	Visited On	/ /
-----------------------------	--------------------------	-------------------	------------

PRN	15072	Nant y Rickett Level III		Compartment	3120
Part of	8476	NPRN	0	District	Canolbarth
Level			SAM	NGR	SN8651786756

Description

Level marked on OS map of 1903. Part of Nant y Rickett mine.

*Condition**Recommendations*

Management Category:	Not Yet Evaluated	Visited On	/ /
-----------------------------	--------------------------	-------------------	------------

PRN	15073	Rhyd yr Onen		Compartment	3108
Part of	0	NPRN	0	District	Canolbarth
Farmstead			SAM	NGR	SN8710086574

Description

House marked on OS map of 1903.

*Condition**Recommendations*

Management Category:	Not Yet Evaluated	Visited On	/ /
-----------------------------	--------------------------	-------------------	------------

Gazetteer of Archaeological Sites in Hafren Forest

PRN	15074	Croes Uchaf Quarry		Compartment	3103
Part of	0	NPRN	0	District	Canolbarth
Quarry			SAM	NGR	SN8789488233

Description

Quarry marked on OS map of 1903.

*Condition**Recommendations***Management Category:** Not Yet Evaluated**Visited On** / /

PRN	15075	Gias Trigonometrical Station		Compartment	3128
Part of	0	NPRN	0	District	Canolbarth
Trigonometrical Station			SAM	NGR	SN8648986187

Description

Trigonometrical station marked on OS map of 1903

*Condition**Recommendations***Management Category:** Not Yet Evaluated**Visited On** / /

PRN	15076	Drim Maen Trigonometrical Station		Compartment	3132
Part of	0	NPRN	0	District	Canolbarth
Trigonometrical Station			SAM	NGR	SN8618784591

Description

Trigonometrical station marked on OS map of 1903

*Condition**Recommendations***Management Category:** Not Yet Evaluated**Visited On** / /

PRN	15077	Siglenlas Level I		Compartment	3145
Part of	8478	NPRN	0	District	Canolbarth
Level			SAM	NGR	SN8671184060

Description

Level marked on OS map of 1903. Part of Siglenlas mine. Appears on the ground as a shaft. c 10m diameter with spoil ramp on E side.

Condition

Trees growing in and around the shaft. Rubbish dumped into the shaft.

Recommendations

Assess for safety.

Management Category: C**Visited On** 07/05/98

Gazetteer of Archaeological Sites in Hafren Forest

PRN	15078	Siglenlas Shaft I		Compartment	3145
Part of	8478	NPRN	0	District	Canolbarth
Level			SAM	NGR	SN8664383895

Description

Level marked on OS map of 1903. Part of Siglenlas mine. Visible as a depression 15m diameter.

Condition

Conifers growing within the shaft.

Recommendations

Assess for safety.

Management Category:	C	Visited On	07/05/98
-----------------------------	----------	-------------------	-----------------

PRN	15079	Siglenlas Shaft II		Compartment	3145
Part of	8478	NPRN	0	District	Canolbarth
Shaft			SAM	NGR	SN8662483940

Description

Shaft marked on OS map of 1903. Visible c. 15m in diameter.

Condition

Partly infilled with rubbish.

Recommendations

Assess for safety.

Management Category:	C	Visited On	07/05/98
-----------------------------	----------	-------------------	-----------------

PRN	15080	Siglenlas Shaft III		Compartment	3145
Part of	8478	NPRN	0	District	Canolbarth
Shaft			SAM	NGR	SN8663283922

Description

Shaft marked on OS map of 1903. Visible as a depression c 10m diameter 2m east of trackway.

Condition

Trees growing in and around the shaft.

Recommendations

Assess for safety.

Management Category:	C	Visited On	07/05/98
-----------------------------	----------	-------------------	-----------------

PRN	15081	Siglenlas Shaft IV		Compartment	3145
Part of	8478	NPRN	0	District	Canolbarth
Shaft			SAM	NGR	SN8660183922

Description

Shaft marked on OS map of 1903. Visible on the ground.

Condition

Filled with rubbish. Trees growing in and around the shaft.

Recommendations

Assess for safety.

Management Category:	C	Visited On	07/05/98
-----------------------------	----------	-------------------	-----------------

Gazetteer of Archaeological Sites in Hafren Forest

PRN	15043	Bryn y Fedwen Earthworks V	Compartment	3239
Part of	8461	NPRN 0 SAM	District	Canolbarth
Earthwork		Unknown	NGR	SN8554397046

Description

Earthwork marked on OS map of 1903. Possibly related to Bryn y Fedwen lead mining.

*Condition**Recommendations*

Management Category:	Not Yet Evaluated	Visited On	/ /
-----------------------------	--------------------------	-------------------	------------

PRN	15044	Bryn y Fedwen Crushing Waterwheel	Compartment	3243
Part of	0	NPRN 0 SAM	District	Canolbarth
Water wheel		Post medieval	NGR	SN8537096990

Description

Crushing waterwheel visible on OS map of 1903.

*Condition**Recommendations*

Management Category:	Not Yet Evaluated	Visited On	/ /
-----------------------------	--------------------------	-------------------	------------

PRN	15045	Ceulan Shaft I	Compartment	3243
Part of	8460	NPRN 0 SAM	District	Canolbarth
Shaft		Post medieval	NGR	SN8606997141

Description

Shaft marked on OS map of 1903. Part of Ceulan mine. Visible as depression c.5m diameter. Spoil extending to N of shaft.

Condition

Site indistinct. Trees surround it. Shaft infilled and covered with vegetation. Not fenced

Recommendations

Assess for safety.

Management Category:	C	Visited On	21/05/98
-----------------------------	----------	-------------------	-----------------

PRN	15046	Ceulan Level III	Compartment	3244
Part of	8460	NPRN 0 SAM	District	Canolbarth
Level		Post medieval	NGR	SN8583297020

Description

Level marked on OS map of 1903. Part of Ceulan mine.

*Condition**Recommendations*

Management Category:	Not Yet Evaluated	Visited On	/ /
-----------------------------	--------------------------	-------------------	------------

Gazetteer of Archaeological Sites in Hafren Forest

PRN	15082	Siglenlas Level II		Compartment	3145
Part of	8478	NPRN	0	District	Canolbarth
Level			SAM	NGR	SN8636483893
			Post medieval		

Description

Level marked on OS map of 1903. Part of Siglenlas mine

*Condition**Recommendations*

Management Category:	Not Yet Evaluated	Visited On	/ /
-----------------------------	-------------------	-------------------	-----

PRN	15083	Siglenlas Level III		Compartment	3145
Part of	8478	NPRN	0	District	Canolbarth
Level			SAM	NGR	SN8626883873
			Post medieval		

Description

Level marked on OS map of 1903. Part of Siglenlas mine

*Condition**Recommendations*

Management Category:	Not Yet Evaluated	Visited On	/ /
-----------------------------	-------------------	-------------------	-----

PRN	15084	Siglenlas Level IV		Compartment	3145
Part of	8478	NPRN	0	District	Canolbarth
Level			SAM	NGR	SN8625883892
			Post medieval		

Description

Level marked on OS map of 1903. Part of Siglenlas mine. Visible as a cut aligned N-S 50m long. Ramp of spoil on S side. Spoil extends 50m to S.

Condition

Rubbish tipped into head of level. In open ground with some trees on W side.

Recommendations

Assess for safety.

Management Category:	C	Visited On	07/05/98
-----------------------------	---	-------------------	----------

PRN	15085	Siglenlas Quarry		Compartment	3145
Part of	8478	NPRN	0	District	Canolbarth
Quarry			SAM	NGR	SN8648883784
			Post Medieval		

Description

Quarry marked on OS map of 1903

*Condition**Recommendations*

Management Category:	Not Yet Evaluated	Visited On	/ /
-----------------------------	-------------------	-------------------	-----

Gazetteer of Archaeological Sites in Hafren Forest

PRN	15086	Siglenlas Level V		Compartment	3145
Part of	8478	NPRN	0	District	Canolbarth
Level			SAM	NGR	SN8662883987

Description

Level marked on OS map of 1903. Part of Siglenlas mine

*Condition**Recommendations*

Management Category:	Not Yet Evaluated	Visited On	/ /
-----------------------------	--------------------------	-------------------	------------

PRN	15087	Siglenlas Spoil Tip		Compartment	3145
Part of	8478	NPRN	0	District	Canolbarth
Spoil tip			SAM	NGR	SN8654483908

Description

Spoil tip marked on OS map of 1903. Part of Siglenlas mine. Visible as a 60m long and 10m wide tip.

Condition

Cut by modern track. Trees located around but not on the feature

Recommendations

Assess for safety.

Management Category:	C	Visited On	07/05/98
-----------------------------	----------	-------------------	-----------------

PRN	15088	Siglenlas Earthwork I		Compartment	3141
Part of	8478	NPRN	0	District	Canolbarth
Earthwork			SAM	NGR	SN8605884307

Description

Earthwork marked on OS map of 1903. Perhaps related to mining activity in the vicinity.

*Condition**Recommendations*

Management Category:	Not Yet Evaluated	Visited On	/ /
-----------------------------	--------------------------	-------------------	------------

PRN	15089	Siglenlas Earthwork II		Compartment	3141
Part of	8478	NPRN	0	District	Canolbarth
Earthwork			SAM	NGR	SN8601284218

Description

Earthwork marked on OS map of 1903. Perhaps related to mining activity in the vicinity.

*Condition**Recommendations*

Management Category:	Not Yet Evaluated	Visited On	/ /
-----------------------------	--------------------------	-------------------	------------

Gazetteer of Archaeological Sites in Hafren Forest

PRN	15090	Siglenlas Earthwork III		Compartment	3147
Part of	0	NPRN	0	District	Canolbarth
Earthwork			SAM	NGR	SN8592984210

Description

Earthwork marked on OS map of 1903. Perhaps related to mining activity in the vicinity.

*Condition**Recommendations*

Management Category: Not Yet Evaluated

Visited On / /

PRN	15091	Siglenlas Reservoir		Compartment	3147
Part of	8478	NPRN	0	District	Canolbarth
Reservoir			SAM	NGR	SN8522284707

Description

Old reservoir marked on OS map of 1903. To provide water power to Siglenlas mine. Breached dam on E side 47m NE - SW on NE side of stream with a max 22m basal width x 5m high. ON SW side of stream bank 40m long x max 20m basal width x 5m high.

Condition

Now dry and covered with brash. NE length covered with heather and bilberry. Broadleaved regeneration. Parts of dam planted with Norway Spruce.

Recommendations

Maintain in current condition. Remove Norway Spruce from SW part of dam.

Management Category: B

Visited On 21/05/98

PRN	15092	Siglenlas Leat		Compartment	3141
Part of	8478	NPRN	0	District	Canolbarth
Leat			SAM	NGR	SN8575784561

Description

Leat providing water for Siglenlas mine from reservoir. 1m wide running from NE-SW.

Condition

In places infilled. SE end destroyed by road. In some places used as a drainage channel by FE.

Recommendations

Mark out during FE operations in area.

Management Category: B

Visited On 21/05/98

Gazetteer of Archaeological Sites in Hafren Forest

PRN	15093	Ffos y Ffwdan Earthwork	Compartment	3167
Part of	0	NPRN 0 SAM	District	Canolbarth
Earthwork		Unknown	NGR	SN8807282257

Description

Earthwork marked on OS map of 1903. Possibly related to mining. On edge of forestry.

*Condition**Recommendations*

Management Category:	Not Yet Evaluated	Visited On	/ /
-----------------------------	--------------------------	-------------------	------------

PRN	15094	Nant Melin Earthwork	Compartment	3040
Part of	0	NPRN 0 SAM	District	Canolbarth
Earthwork		Unknown	NGR	SN8589288341

Description

Earthwork marked on OS map of 1903. Possibly related to mining activity in the vicinity.

*Condition**Recommendations*

Management Category:	Not Yet Evaluated	Visited On	/ /
-----------------------------	--------------------------	-------------------	------------

PRN	15095	Mynydd y Groes Trigonometrical Station	Compartment	3105
Part of	0	NPRN 0 SAM	District	Canolbarth
Trigonometrical Station		Modern	NGR	SN8657387383

Description

Trigonometrical station marked on OS map of 1903

*Condition**Recommendations*

Management Category:	Not Yet Evaluated	Visited On	/ /
-----------------------------	--------------------------	-------------------	------------

PRN	15096	Ffridd Mawr Trigonometrical Station	Compartment	3037
Part of	0	NPRN 0 SAM	District	Canolbarth
Trigonometrical Station		Modern	NGR	SN8517488088

Description

Trigonometrical station marked on OS map of 1903

*Condition**Recommendations*

Management Category:	Not Yet Evaluated	Visited On	/ /
-----------------------------	--------------------------	-------------------	------------

Gazetteer of Archaeological Sites in Hafren Forest

PRN	15097	Nant Melin Level IV			Compartment	3106
Part of	18995	NPRN	0	SAM	District	Canolbarth
Level				Post medieval	NGR	SN8599387751

Description

Level marked on OS map of 1903. Part of Nant Melin mine site.

*Condition**Recommendations*

Management Category:	Not Yet Evaluated	Visited On	/ /
-----------------------------	--------------------------	-------------------	------------

PRN	15098	Nant Melin Structure			Compartment	3106
Part of	18995	NPRN	0	SAM	District	Canolbarth
Structure				Post medieval	NGR	SN8603087817

Description

Ruined building. Part of Nant Melin mine site and possibly the mine office.

Condition

Structure survives to c. 1.5m. Rowan trees growing on site which is otherwise in a clearfell area.

Recommendations

Remove Rowan trees which are growing on the structure as they may be exposed to windblow.

Management Category:	B	Visited On	11/05/98
-----------------------------	----------	-------------------	-----------------

PRN	15099	Ffridd Fawr Quarry I			Compartment	3041
Part of	0	NPRN	0	SAM	District	Canolbarth
Quarry				Post medieval	NGR	SN8566187614

Description

Quarry marked on OS map of 1903

*Condition**Recommendations*

Management Category:	Not Yet Evaluated	Visited On	/ /
-----------------------------	--------------------------	-------------------	------------

PRN	15100	Ffridd Fawr Quarry II			Compartment	3041
Part of	0	NPRN	0	SAM	District	Canolbarth
Quarry				Post medieval	NGR	SN8558387478

Description

Quarry marked on OS map of 1903

*Condition**Recommendations*

Management Category:	Not Yet Evaluated	Visited On	/ /
-----------------------------	--------------------------	-------------------	------------

Gazetteer of Archaeological Sites in Hafren Forest

PRN	15101	Ffridd Fawr Earthwork		Compartment	3109
Part of	0	NPRN	0	District	Canolbarth
Earthwork			SAM	NGR	SN8567187401
			Unknown		

Description

Earthwork marked on OS map of 1903. Perhaps related to mining in the vicinity.

*Condition**Recommendations*

Management Category:	Not Yet Evaluated	Visited On	/ /
-----------------------------	--------------------------	-------------------	------------

PRN	15102	Rhyd y Benwch Level		Compartment	3109
Part of	18988	NPRN	0	District	Canolbarth
Level			SAM	NGR	SN8579686878
			Post medieval		

Description

Level marked on OS map of 1903. Part of Maesnant mine site. Spoil tips to the east of shaft.

Condition

In a sunken area close to car park. Has been marked and fenced off.

Recommendations

Maintain in current condition

Management Category:	C	Visited On	11/05/98
-----------------------------	----------	-------------------	-----------------

PRN	15103	Rhyd y Benwch shaft I		Compartment	3109
Part of	18988	NPRN	0	District	Canolbarth
Shaft			SAM	NGR	SN8584787016
			Post medieval		

Description

Shaft marked on OS map of 1903.

Condition

Site is fenced.

Recommendations

Assess for safety.

Management Category:	C	Visited On	11/05/98
-----------------------------	----------	-------------------	-----------------

PRN	15104	Rhyd y Benwch shaft II		Compartment	3109
Part of	18988	NPRN	0	District	Canolbarth
Shaft			SAM	NGR	SN8582286985
			Post medieval		

Description

Shaft marked on OS map of 1903.

*Condition**Recommendations*

Management Category:	C	Visited On	/ /
-----------------------------	----------	-------------------	------------

Gazetteer of Archaeological Sites in Hafren Forest

PRN	15105	Rhyd y Benwch Farmstead	Compartment	3109
Part of	18988	NPRN 0 SAM	District	Canolbarth
Farmstead		Post medieval	NGR	SN8571886957

Description

Farmstead marked on OS map of 1903. Now located at the side of a car park

Condition

Site has been almost entirely destroyed and it is almost impossible to locate it. A single sycamore stands on the site.

Recommendations

No active management required although a brief history of the site could be incorporated into the display panels at the car park.

Management Category:	C	Visited On	11/05/98
-----------------------------	----------	-------------------	-----------------

PRN	15106	Nant y Gorlan Level	Compartment	3121
Part of	0	NPRN 0 SAM	District	Canolbarth
Level		Post medieval	NGR	SN8564986043

Description

Level marked on OS map of 1903

*Condition**Recommendations*

Management Category:	Not Yet Evaluated	Visited On	/ /
-----------------------------	--------------------------	-------------------	------------

PRN	15107	Rhyd y Benwch well	Compartment	3109
Part of	18988	NPRN 0 SAM	District	Canolbarth
Well		Post medieval	NGR	SN8576186885

Description

Well marked on OS map of 1903

Condition

Located in a sunken area close to car park. Surrounded by a fence with warning signs

Recommendations

Assess for safety.

Management Category:	C	Visited On	/ /
-----------------------------	----------	-------------------	------------

PRN	15108	Maesnant Structure	Compartment	3129
Part of	18988	NPRN 0 SAM	District	Canolbarth
Structure		Post medieval	NGR	SN8537586612

Description

Structure marked on OS map of 1903. Part of Maesnant mine. Not located, perhaps because FE road goes over site.

Condition

Probably destroyed by road.

Recommendations

Management Category:	No Physical Presence	Visited On	07/05/98
-----------------------------	-----------------------------	-------------------	-----------------

Gazetteer of Archaeological Sites in Hafren Forest

PRN	15109	Nant Esgair Earthworks I	Compartment	3129
Part of	0	NPRN 0 SAM	District	Canolbarth
Earthwork		Unknown	NGR	SN8427986262

Description

Earthwork marked on OS map of 1903. Possibly related to early mine working.

*Condition**Recommendations*

Management Category:	Not Yet Evaluated	Visited On	/ /
-----------------------------	-------------------	-------------------	-----

PRN	15110	Nant Esgair Earthworks II	Compartment	3130
Part of	0	NPRN 0 SAM	District	Canolbarth
Earthwork		Unknown	NGR	SN8424486227

Description

Earthwork marked on OS map of 1903. Possibly related to early mine working.

*Condition**Recommendations*

Management Category:	Not Yet Evaluated	Visited On	/ /
-----------------------------	-------------------	-------------------	-----

PRN	15111	Nant Esgair Earthworks III	Compartment	3138
Part of	0	NPRN 0 SAM	District	Canolbarth
Earthwork		Unknown	NGR	SN8421786176

Description

Earthwork marked on OS map of 1903. Possibly related to early mine working.

*Condition**Recommendations*

Management Category:	Not Yet Evaluated	Visited On	/ /
-----------------------------	-------------------	-------------------	-----

PRN	15112	Nant Esgair Earthworks IV	Compartment	3138
Part of	0	NPRN 0 SAM	District	Canolbarth
Earthwork		Unknown	NGR	SN8418986159

Description

Earthwork marked on OS map of 1903. Possibly related to early mine working.

*Condition**Recommendations*

Management Category:	Not Yet Evaluated	Visited On	/ /
-----------------------------	-------------------	-------------------	-----

Gazetteer of Archaeological Sites in Hafren Forest

PRN	15113	Esgair y Maesnant Earthwork	Compartment	3123
Part of	0	NPRN 0 SAM	District	Canolbarth
Earthwork		Unknown	NGR	SN8459087017

Description

Earthwork marked on OS map of 1903. Possibly related to early mine working.

*Condition**Recommendations*

Management Category:	Not Yet Evaluated	Visited On	/ /
-----------------------------	--------------------------	-------------------	------------

PRN	15114	Esgair y Maesnant Trigonometrical Station	Compartment	3123
Part of	0	NPRN 0 SAM	District	Canolbarth
Trigonometrical Station		Modern	NGR	SN8416986792

Description

Trigonometrical station marked on OS map of 1903

*Condition**Recommendations*

Management Category:	Not Yet Evaluated	Visited On	/ /
-----------------------------	--------------------------	-------------------	------------

PRN	15115	Afon Hore Level	Compartment	3123
Part of	0	NPRN 0 SAM	District	Canolbarth
Level		Post medieval	NGR	SN8393486892

Description

Level marked on OS map of 1903. Not visible on ground

Condition

Not located during field assessment.

Recommendations

Assess for safety.

Management Category:	No Physical Presence	Visited On	07/05/98
-----------------------------	-----------------------------	-------------------	-----------------

PRN	15116	Nant yr Eira Reservoir Level I	Compartment	3125
Part of	725	NPRN 0 SAM	District	Canolbarth
Level		Post medieval	NGR	SN8269887682

Description

Rock cut level on E side of stream below dam (PRN 20899).

Condition

Site is still open, but little immediate threat.

Recommendations

Place grill across opening. Should be included within the scheduled area.

Management Category:	C	Visited On	11/05/98
-----------------------------	----------	-------------------	-----------------

Gazetteer of Archaeological Sites in Hafren Forest

PRN	15117	Nant yr Eira Reservoir Level II	Compartment	3125
Part of	725	NPRN 0 SAM	District	Canolbarth
Level		Post medieval	NGR	SN8267687671

Description

Rock cut level on W side of stream below dam (PRN 20899).

Condition

Site is gridded, and little immediate threat.

Recommendations

Maintain in current condition. Should be included within the scheduled area.

Management Category: C

Visited On 11/05/98

PRN	15118	Nant yr Eira Mine Office	Compartment	3125
Part of	725	NPRN 0 SAM	District	Canolbarth
Mine Office		Post medieval	NGR	SN8274687337

Description

Stone built mine office to E of main mine site.

Condition

In recent clear fell area. Walls visible up to 1.8m high. Some damage to walls incurred during clear fell operations. Regeneration of conifers beginning.

Recommendations

Remove regeneration. Should be included within the scheduled area.

Management Category: A

Visited On 11/05/98

PRN	15120	Glyn Hafren Wood Quarry	Compartment	3154
Part of	0	NPRN 0 SAM	District	Canolbarth
Quarry		Post medieval	NGR	SN9005384834

Description

Quarry marked on OS map of 1903

*Condition**Recommendations*

Management Category: Not Yet Evaluated

Visited On / /

PRN	15121	Glyn Hafren Wood Quarry	Compartment	3154
Part of	0	NPRN 0 SAM	District	Canolbarth
Quarry		Post medieval	NGR	SN8946584866

Description

Quarry marked on OS map of 1903

*Condition**Recommendations*

Management Category: Not Yet Evaluated

Visited On / /

Gazetteer of Archaeological Sites in Hafren Forest

PRN	15122	Rhoswydol Tip		Compartment	2236
Part of	0	NPRN	0	District	Canolbarth
Spoil Tip			SAM	NGR	SN8395297368
			Post medieval		

Description

Flat expanse of tipped material east of mine structures. c 100m E-W and 30m N-S

Condition

No immediate threat. Metalliferous spoil, potentially important for conservation as habitat for rare plants.

Recommendations

Maintain in current condition.

Management Category:	B	Visited On	11/05/98
-----------------------------	----------	-------------------	-----------------

PRN	15123	Rhoswydol Ore bins		Compartment	2236
Part of	0	NPRN	0	District	Canolbarth
Ore Bin			SAM	NGR	SN8390997422
			Post medieval		

Description

The remains of two ore bins visible as discontinuous arcs of stone wall. Below these a line of weathered stakes c. 10m long is visible.

Condition

No immediate threat.

Recommendations

Maintain in current condition.

Management Category:	B	Visited On	11/05/98
-----------------------------	----------	-------------------	-----------------

PRN	15124	Banc Rhoswydol Tip		Compartment	3237
Part of	0	NPRN	0	District	Canolbarth
Spoil Tip			SAM	NGR	SN8460097689
			Post medieval		

Description

Spoil tip associated with lead mine working. Covering large area at edge of forest

Condition

No trees growing on it. In good condition.

Recommendations

Maintain in current condition.

Management Category:	B	Visited On	11/05/98
-----------------------------	----------	-------------------	-----------------

PRN	15125	Brynfedwen Shaft		Compartment	3240
Part of	0	NPRN	0	District	Canolbarth
Shaft			SAM	NGR	SN8531697647
			Post medieval		

Description

Shaft 5m diameter.

Condition

Infilled with fencing wire, stakes etc. Fenced off

Recommendations

Assess for safety.

Management Category:	C	Visited On	21/05/98
-----------------------------	----------	-------------------	-----------------

Gazetteer of Archaeological Sites in Hafren Forest

PRN	15126	Brynfedwen Level		Compartment	3239
Part of	0	NPRN	0	District	Canolbarth
Level			SAM	NGR	SN8532597201

Description

Cut c.20m x 5m in hillside. Aligned SW-NE.

Condition

Fenced and signposted

Recommendations

Assess for safety.

Management Category: C**Visited On** 21/05/98

PRN	15127	Bryn Fedwen Structure		Compartment	3239
Part of	0	NPRN	0	District	Canolbarth
Structure			SAM	NGR	SN8542197012

Description

Structure marked on OS map of 1903. Part of Bryn Fedwen mine

*Condition**Recommendations***Management Category:** Not Yet Evaluated**Visited On** / /

PRN	15128	Maesnant Shaft II		Compartment	3121
Part of	18988	NPRN	0	District	Canolbarth
Shaft			SAM	NGR	SN8542986630

Description

8m diameter water filled shaft.

Condition

Trees around the site. Unfenced

Recommendations

Assess for safety.

Management Category: C**Visited On** 07/05/98

PRN	15129	Maesnant Leat		Compartment	3110
Part of	18988	NPRN	0	District	Canolbarth
Leat			SAM	NGR	SN8549986779

Description

Probable leat. 1.2m wide. Bank on SE side 1.2m high. Visible for c80m.

Condition

Situated in mature conifer stand. No threat.

Recommendations

Mark out at harvesting. Avoid disturbance by machinery. Otherwise maintain in current condition.

Management Category: C**Visited On** 21/05/98

Gazetteer of Archaeological Sites in Hafren Forest

PRN	15130	Dol Gau Field system	Compartment	3005
Part of	0	NPRN 0	District	Canolbarth
Landscape		SAM 0	NGR	SN9082793221

Description

Field system surrounding Dol Gau farmstead. Consists of a mixture of regular and regular fields.

*Condition**Recommendations*

Management Category:	Not Yet Evaluated	Visited On	/ /
-----------------------------	--------------------------	-------------------	------------

PRN	15131	Ysgubor Pen y Bryn Farmstead Field System	Compartment	3018
Part of	0	NPRN 0	District	Canolbarth
Landscape		SAM 0	NGR	SN8825790050

Description

Seies of small irregular fields around farmstead

*Condition**Recommendations*

Management Category:	Not Yet Evaluated	Visited On	/ /
-----------------------------	--------------------------	-------------------	------------

PRN	15132	Blaen Hafren Field System	Compartment	3044
Part of	0	NPRN 0	District	Canolbarth
Landscape		SAM	NGR	SN8373988452

Description

Field system surrounding Blaen Hafren farmstead.

Condition

Features are visible though damaged in places by forestry operations.

Recommendations

Avoid damage to boundary features

Management Category:	C	Visited On	11/05/98
-----------------------------	----------	-------------------	-----------------

PRN	15133	Siglenlas Structure	Compartment	3133
Part of	8478	NPRN 0	District	Canolbarth
Structure		SAM	NGR	SN8633583905

Description

Structure marked on OS map of 1903.

*Condition**Recommendations*

Management Category:	Not Yet Evaluated	Visited On	/ /
-----------------------------	--------------------------	-------------------	------------

Gazetteer of Archaeological Sites in Hafren Forest

PRN	15134	Maes Nant Bank		Compartment	3138
Part of	0	NPRN	0	District	Canolbarth
		SAM			
Earthwork		Unknown		NGR	SN8460086400

Description

Large earthwork bank reported by R> Thompson (FE Officer). Perhaps related to field system around Maes Nant.

*Condition**Recommendations*

Management Category:	Not Yet Evaluated	Visited On	/ /
-----------------------------	--------------------------	-------------------	------------

PRN	17468	Nant y Rickett Prehistoric Copper Mine		Compartment	3120
Part of	8476	NPRN	0	District	Canolbarth
		SAM			
Mine (opencast)		Prehistoric		NGR	SN8650086700

Description

Possible prehistoric opencast for copper extraction (Picken, J., 1988, 18-19). Site as yet unlocated, therefore an unreliable location.

*Condition**Recommendations*

Management Category:	Not Yet Evaluated	Visited On	/ /
-----------------------------	--------------------------	-------------------	------------

PRN	18461	Nant yr Eira Mine Platform		Compartment	3125
Part of	725	NPRN	0	District	Canolbarth
		SAM	Mg226(POW)		
Platform		Modern		NGR	SN8268187311

Description

19th century. Platform area fed by chute on the east side of the crusher house.

Condition

The site is in good condition with no obvious threats.

Recommendations

Maintain in current condition and remove any regeneration.

Management Category:	A	Visited On	11/05/98
-----------------------------	----------	-------------------	-----------------

PRN	18531	Nant yr Eira Mine Bronze Age Open-cut		Compartment	3125
Part of	725	NPRN	0	District	Canolbarth
		SAM	Mg226(POW)		
Mine		Prehistoric		NGR	SN8261887441

Description

Prehistoric. Deep linear open-cut. Excavations of potentially early spoil tips by Oliver Davies in 1937 (Davies 1938, 55-60) revealed hammerstones and

Gazetteer of Archaeological Sites in Hafren Forest

muller-querns, while surface layers of charcoal and burnt stone suggested fire-setting. Further exc

Condition

The site is in good condition with no obvious threats.

Recommendations

Maintain in present condition

Management Category: A **Visited On** 11/05/98

PRN	18532	Nant yr Eira Mine Culvert			Compartment	3125	
Part of	725	NPRN	0	SAM	Mg226(POW)	District	Canolbarth
Leat				Modern		NGR	SN8268287294

Description

19th century. Stone culvert taking water E from reservoirs 18541.

Condition

The site is in good condition with no obvious threats.

Recommendations

Maintain in current condition and remove any regeneration.

Management Category: A **Visited On** 11/05/98

PRN	18533	Nant yr Eira Mine Leat			Compartment	3125	
Part of	725	NPRN	0	SAM	Mg226(POW)	District	Canolbarth
Leat				Modern		NGR	SN8265287360

Description

19th century. Leat with stone revetment along S side carrying water to crusher wheelpit 18346.

Condition

The site is in good condition with no obvious threats.

Recommendations

Maintain in current condition and remove any regeneration.

Management Category: A **Visited On** 11/05/98

PRN	18534	Nant yr Eira Mine Tramway			Compartment	3125	
Part of	725	NPRN	0	SAM	Mg226(POW)	District	Canolbarth
Tramway				Modern		NGR	SN8264487354

Description

19th century. Tramway carrying ore from re-working of open-cut to two ore-bins.

Condition

The site is in good condition with no obvious threats.

Recommendations

Maintain in current condition and remove any regeneration.

Management Category: A **Visited On** 11/05/98

Gazetteer of Archaeological Sites in Hafren Forest

PRN	18535	Nant yr Eira Mine Ore-bins			Compartment	3125
Part of	725	NPRN	0	SAM	Mg226(POW)	Canolbarth
Ore bin				Modern		NGR

Description

19th century. Two stone-built ore-bins at terminal of tramway 18533.

Condition

The site is in good condition with no obvious threats.

Recommendations

Maintain in current condition and remove any regeneration.

Management Category:	A	Visited On	11/05/98
-----------------------------	----------	-------------------	-----------------

PRN	18536	Nant yr Eira Mine Crusher Wheelpit			Compartment	3125
Part of	725	NPRN	0	SAM	Mg226(POW)	Canolbarth
Wheel pit				Modern		NGR

Description

19th century. Wheelpit c. 12.5 x 1.75 internally fed by leat 18533 and powering crusher 18537. Stone-built and partly rock-cut at N end.

Condition

The site is in good condition with no obvious threats.

Recommendations

Maintain in current condition and remove any regeneration. Care should be taken as rare plants growing on structure.

Management Category:	A	Visited On	11/05/98
-----------------------------	----------	-------------------	-----------------

PRN	18537	Nant yr Eira Mine Crusher			Compartment	3125
Part of	725	NPRN	0	SAM	Mg226(POW)	Canolbarth
Crusher house				Modern		NGR

Description

19th century. Masonry remains of crusher on E side of wheelpit, with loading platform to N.

Condition

The site is in good condition with no obvious threats.

Recommendations

Maintain in current condition and remove any regeneration. Care should be taken as rare plants growing on structure.

Management Category:	A	Visited On	11/05/98
-----------------------------	----------	-------------------	-----------------

PRN	18538	Nant yr Eira Mine Platform			Compartment	3125
Part of	725	NPRN	0	SAM	Mg226(POW)	Canolbarth
Platform				Modern		NGR

Description

19th century. Substantial raised platform c. 12 x 10m of stone construction S of crusher wheelpit. An area of fuel-ash slag suggests the use of a portable

Gazetteer of Archaeological Sites in Hafren Forest

steam engine.

Condition

The site is in good condition with no obvious threats.

Recommendations

Maintain in current condition and remove any regeneration. Care should be taken as rare plants growing on structure.

Management Category: A **Visited On** 11/05/98

PRN	18539	Nant yr Eira Mine Buddle			Compartment	3125	
Part of	725	NPRN	0	SAM	Mg226(POW)	District	Canolbarth
Buddle				Modern		NGR	SN8266987306

Description

19th century. Low earthwork remains of buddle c. 4.6m diam. with waste tip to S.

Condition

The site is in good condition with no obvious threats.

Recommendations

Maintain in current condition and remove any regeneration.

Management Category: A **Visited On** 11/05/98

PRN	18540	Nant yr Eira Mine Wheelpit			Compartment	3125	
Part of	725	NPRN	0	SAM	Mg226(POW)	District	Canolbarth
Wheel pit				Modern		NGR	SN8267287289

Description

19th century. Small stone wheelpit c. 5.2 x 1.3m internally, presumably powering jiggers.

Condition

The site is in good condition with no obvious threats.

Recommendations

Maintain in current condition and remove any regeneration.

Management Category: A **Visited On** 11/05/98

PRN	18541	Nant yr Eira Mine Reservoirs			Compartment	3125	
Part of	725	NPRN	0	SAM	Mg226(POW)	District	Canolbarth
Reservoir				Modern		NGR	SN8267587296

Description

19th century. Two small reservoirs, possibly predating platform 18538, providing water either for jigging or buddle 18543.

Condition

The site is in good condition with no obvious threats.

Recommendations

Maintain in current condition and remove any regeneration.

Management Category: A **Visited On** 11/05/98

Gazetteer of Archaeological Sites in Hafren Forest

PRN	18542	Nant yr Eira Mine Jig Platforms			Compartment	3125
Part of	725	NPRN	0	SAM Mg226(POW)	District	Canolbarth
Jig platform				Modern	NGR	SN8270087277

Description

19th century. Series of stone-revetted jig platforms.

Condition

The site is in good condition with no obvious threats.

Recommendations

Maintain in current condition and remove any regeneration.

Management Category: A

Visited On 11/05/98

PRN	18543	Nant yr Eira Mine Buddle			Compartment	3125
Part of	725	NPRN	0	SAM Mg226(POW)	District	Canolbarth
Buddle				Modern	NGR	SN8273087230

Description

19th century. Buddle c. 4m diam. with centre-post in situ.

Condition

The site is in good condition with no obvious threats.

Recommendations

Maintain in current condition and remove any regeneration.

Management Category: A

Visited On 11/05/98

PRN	18544	Nant yr Eira Mine Mine Office			Compartment	3125
Part of	725	NPRN	0	SAM Mg226(POW)	District	Canolbarth
Mine office ?				Modern	NGR	SN8269287304

Description

19th century. Small stone building c. 6 x 4.8m with doorway at W end and chimney in SE corner. Possible Mine Office.

Condition

The site is in good condition with no obvious threats.

Recommendations

Maintain in current condition and remove any regeneration.

Management Category: A

Visited On 11/05/98

PRN	18545	Nant yr Eira Mine Sheepfold?			Compartment	3125
Part of	725	NPRN	0	SAM Mg226(POW)	District	Canolbarth
Sheepfold ?				Modern	NGR	SN8269887311

Description

19th century. Small enclosure c. 2.5m across defined by low stone walls.

Condition

The site is in good condition with no obvious threats.

Recommendations

Maintain in current condition and remove any regeneration

Management Category: A

Visited On 11/05/98

Gazetteer of Archaeological Sites in Hafren Forest

PRN	18546	Nant yr Eira Mine Shaft			Compartment	3125
Part of	725	NPRN	0	SAM	Mg226(POW)	Canolbarth
Shaft				Modern	NGR	SN8273287377

Description

19th century. Main shaft located in forestry to NE of mine site. Large tip of development waste to S. No evidence of power, although existence of track 18642 leading to crusher strongly suggests winding, presumably by a whim now lost to forestry.

Condition

The site is in good condition with no obvious threats.

Recommendations

Maintain in current condition and remove any regeneration.

Management Category:	A	Visited On	11/05/98
-----------------------------	----------	-------------------	-----------------

PRN	18639	Nant yr Eira Mine Shelter?			Compartment	3125
Part of	725	NPRN	0	SAM	Mg226(POW)	Canolbarth
Shelter ?				Modern	NGR	SN8267287335

Description

19th century. Possible shelter of rough stone construction built into tips N of tramway and ore-bins.

Condition

The site is in good condition with no obvious threats.

Recommendations

Maintain in current condition and remove any regeneration.

Management Category:	A	Visited On	11/05/98
-----------------------------	----------	-------------------	-----------------

PRN	18641	Nant yr Eira Mine Track			Compartment	3125
Part of	725	NPRN	0	SAM	Mg226(POW)	Canolbarth
Trackway				Modern	NGR	SN8271087320

Description

19th century. Original access track, the line of which is lost in forestry to E.

Condition

The site is in good condition with no obvious threats.

Recommendations

Maintain in current condition and remove any regeneration.

Management Category:	A	Visited On	11/05/98
-----------------------------	----------	-------------------	-----------------

Gazetteer of Archaeological Sites in Hafren Forest

PRN	18642	Nant yr Eira Mine Tramway?			Compartment	3125
Part of	725	NPRN	0	SAM	Mg226(POW)	Canolbarth
Tramway ?				Modern	NGR	SN8270087355

Description

19th century. Possible tramway, or just a track, leading from main shaft towards top of crusher.

Condition

The site is in good condition with no obvious threats.

Recommendations

Maintain in current condition and remove any regeneration.

Management Category:	A	Visited On	11/05/98
-----------------------------	----------	-------------------	-----------------

PRN	18692	Nant yr Eira Mine 1988 Excavation			Compartment	3125
Part of	725	NPRN	0	SAM		Canolbarth
Excavation				Modern	NGR	SN8262687427

Description

Two trenches excavated by S. Timerlake in 1988 adjacent to open-cut.

*Condition**Recommendations*

Management Category:	No physical Presence	Visited On	11/05/98
-----------------------------	-----------------------------	-------------------	-----------------

PRN	18693	Nant yr Eira Mine Quarry?			Compartment	3125
Part of	725	NPRN	0	SAM	Mg226(POW)	Canolbarth
Quarry ?				Modern	NGR	SN8268687376

Description

19th century. Possible quarry, or trial.

Condition

The site is in good condition with no obvious threats.

Recommendations

Maintain in current condition and remove any regeneration.

Management Category:	A	Visited On	11/05/98
-----------------------------	----------	-------------------	-----------------

PRN	18694	Nant yr Eira Mine Diverted Stream			Compartment	3116
Part of	725	NPRN	0	SAM	Mg226(POW)	Canolbarth
Leat				Modern	NGR	SN8260387429

Description

19th century. Channel excavated in C19th to divert the stream away from the open-cut. Water diverted lower down to feed leat 18533.

Condition

The site is in good condition with no obvious threats.

Recommendations

Maintain in current condition and remove any regeneration.

Management Category:	A	Visited On	11/05/98
-----------------------------	----------	-------------------	-----------------

Gazetteer of Archaeological Sites in Hafren Forest

PRN	18695	Nant yr Eira Mine Jig Platforms?	Compartment	3125
Part of	725	NPRN 0 SAM Mg226(POW)	District	Canolbarth
Jig platform ?		Modern	NGR	SN8270087277

Description

19th century. Possible jig platforms surviving as indistinct earthworks.

Condition

The site is in good condition with no obvious threats.

Recommendations

Maintain in current condition and remove any regeneration.

Management Category:	A	Visited On	11/05/98
-----------------------------	----------	-------------------	-----------------

PRN	18696	Nant yr Eira Mine Pier Base	Compartment	3116
Part of	725	NPRN 0 SAM Mg226(POW)	District	Canolbarth
Pier base		Modern	NGR	SN8262087370

Description

19th century. Masonry pier base to support wooden launder carrying water from diverted stream to feed leat 18533.

Condition

The site is in good condition with no obvious threats.

Recommendations

Maintain in current condition and remove any regeneration.

Management Category:	A	Visited On	11/05/98
-----------------------------	----------	-------------------	-----------------

PRN	18697	Nant yr Eira Mine Quarry	Compartment	3125
Part of	725	NPRN 0 SAM Mg226(POW)	District	Canolbarth
Quarry		Modern	NGR	SN8268087350

Description

19th century. Small quarry, presumably for building stone.

Condition

The site is in good condition with no obvious threats.

Recommendations

Maintain in current condition and remove any regeneration.

Management Category:	A	Visited On	11/05/98
-----------------------------	----------	-------------------	-----------------

PRN	18988	Maesnant	Compartment	3110
Part of	18988	NPRN 0 SAM	District	Canolbarth
Mine (Lead/Zinc)		Modern	NGR	SN8536086660

Description

Lead and zinc mine worked in the nineteenth century.

Condition

Mine site partly in open ground and partly in conifer plantation.

Recommendations

Maintain in current condition and control regeneration.

Management Category:	B	Visited On	11/05/98
-----------------------------	----------	-------------------	-----------------

Gazetteer of Archaeological Sites in Hafren Forest

PRN	18988	Maesnant Shaft I		Compartment	3121
Part of	18988	NPRN	0	District	Canolbarth
Shaft			SAM	NGR	SN8537786636
			Post medieval		

Description

Shaft marked on OS map of 1903. Part of Maesnant mine site. Infilled shaft visible 2m diameter.

Condition

Infilled with vegetation.

Recommendations

Assess for safety.

Management Category:

C

Visited On

29/04/98

PRN	18995	Nant Melin		Compartment	3106
Part of	18995	NPRN	0	District	Canolbarth
Mine (Copper/Lead)			SAM	NGR	SN8600087720
			Multiperiod		

Description

Copper/Lead mine worked from the eighteenth century until 1880.

Condition

Mine site partly in open ground and partly in conifer plantation.

Recommendations

Maintain in current condition and control regeneration.

Management Category:

B

Visited On

/ /

PRN	20899	Nant yr Eira Reservoir		Compartment	3125
Part of	725	NPRN	0	District	Canolbarth
Dam			SAM	NGR	SN8267287709
			Post medieval		

Description

Dam across stream, c7m high, built of local split rubble, holding back a narrow pond. The water from here powered the crushing mill. Close to the dam is a narrow trial adit. (NMR 1982).

Condition

Reservoir is now silted up, but dam is intact and stands to c. 30 feet.

Recommendations

Remove regenerating conifers from silted up reservoir. Recommend that scheduled area of Nant yr Eira be extended to include the

Management Category:

A

Visited On

11/05/98

Gazetteer of Archaeological Sites in Hafren Forest

PRN	22070	Nant-yr-Eira mine shaft			Compartment	3116
Part of	725	NPRN	0	SAM	District	Canolbarth
Shaft				Post medieval	NGR	SN8229387685

Description

Remains of mine shaft. Site captured by PM.

*Condition**Recommendations*

Management Category:	Not yet evaluated	Visited On	11/05/98
-----------------------------	--------------------------	-------------------	-----------------

PRN	22071	Hore Shaft			Compartment	3113
Part of	0	NPRN	0	SAM	District	Canolbarth
Shaft				Post medieval	NGR	SN8337887317

Description

Shaft recorded on OS 1903 map.

Condition

Site not located

Recommendations

Assess for safety.

Management Category:	C	Visited On	11/05/98
-----------------------------	----------	-------------------	-----------------

PRN	22087	Fuches Quarry			Compartment	3133
Part of	8478	NPRN	0	SAM	District	Canolbarth
Quarry				Post medieval	NGR	SN8642184030

Description

Quarry marked on OS map of 1903

*Condition**Recommendations*

Management Category:	Not Yet Evaluated	Visited On	/ /
-----------------------------	--------------------------	-------------------	------------

PRN	22092	Esgair Hir Quarry			Compartment	3006
Part of	0	NPRN	0	SAM	District	Canolbarth
Quarry				Post medieval	NGR	SN9000993623

Description

Quarry marked on OS map of 1903

*Condition**Recommendations*

Management Category:	Not Yet Evaluated	Visited On	/ /
-----------------------------	--------------------------	-------------------	------------

Gazetteer of Archaeological Sites in Hafren Forest

PRN	22103	Llannerch-yr-aur Shaft		Compartment	3241
Part of	0	NPRN	0	District	Canolbarth
Shaft			SAM	NGR	SN8603697888
			Post medieval		

Description

Level marked on OS map of 1903. Part of Ceulan mine.

*Condition**Recommendations*

Management Category:	Not Yet Evaluated	Visited On	/ /
-----------------------------	--------------------------	-------------------	------------

PRN	22104	Banc Rhoswydol Shaft I		Compartment	3238
Part of	4402	NPRN	0	District	Canolbarth
Shaft			SAM	NGR	SN8475197694
			Post medieval		

Description

Shaft shown on OS map of 1903. Visible as a depression c. 2.5m x 1.5m

Condition

Fenced with warning sign.

Recommendations

Assess for safety.

Management Category:	C	Visited On	11/05/98
-----------------------------	----------	-------------------	-----------------

PRN	22107	Nant Y Fedw Level		Compartment	2236
Part of	0	NPRN	0	District	Canolbarth
Level			SAM	NGR	SN8486497169
			Post medieval		

Description

Site of level marked on OS map of 1903.

*Condition**Recommendations*

Management Category:	Not Yet Evaluated	Visited On	/ /
-----------------------------	--------------------------	-------------------	------------

PRN	22123	Penygeulan Quarry		Compartment	3020
Part of	0	NPRN	0	District	Canolbarth
Quarry			SAM	NGR	SN8649390407
			Post medieval		

Description

Modern quarry

Condition

Recently used quarry

Recommendations

No management necessary

Management Category:	C	Visited On	29/05/98
-----------------------------	----------	-------------------	-----------------

Gazetteer of Archaeological Sites in Hafren Forest

PRN	23097	Afon Hore medieval house site		Compartment	3110
Part of	0	NPRN	0	District	Canolbarth
House		SAM		NGR	SN8324086810
		Medieval			

Description

Remains of stone structure representing a medieval longhouse. To the north of a small stream. Surrounded by small enclosed fields.

Condition

Walls survive up to 0.5m. Located in riparian zone with some broadleaf regeneration. Recent robbing of stone from structure.

Recommendations

Control robbing of stone and remove regeneration.

Management Category:	A	Visited On	11/05/98
-----------------------------	----------	-------------------	-----------------

PRN	26898	Hore house site		Compartment	3111
Part of	0	NPRN	0	District	Canolbarth
House		SAM		NGR	SN8334287096
		Post medieval			

Description

Site of former house. All that now survives are two stone walls lying parallel to each other. To the north of the site the ground has been built up for the construction of a forest road. The house is shown on OS 1885, 1903 and 1964 maps.

Condition

Parts of the walls are visible standing up to 2m high. Potentially well preserved beneath rubble.

Recommendations

Maintain in present condition. Remove any conifer or broadleaf regeneration.

Management Category:	B	Visited On	11/05/98
-----------------------------	----------	-------------------	-----------------

PRN	26899	Blaen-Hafren house site		Compartment	3044
Part of	15132	NPRN	0	District	Canolbarth
House ?		SAM		NGR	SN8362688386
		Post medieval			

Description

Site of former farmstead, including two buildings and ash trees for shelter. Difficult to establish the arrangement of the buildings due to the lying rubble. The surrounding field systems are visible.

Condition

Parts of the buildings are visible standing to c. 2m and it is probably preserved in good condition beneath the rubble. Some broadleaf regeneration. Part of picnic area.

Recommendations

Remove broadleaf growing out of wall at the S end. Otherwise preserve in present condition. Potential for simple public interpretation as close to established picnic site.

Management Category:	B	Visited On	11/05/98
-----------------------------	----------	-------------------	-----------------

Gazetteer of Archaeological Sites in Hafren Forest

PRN	26900	Blaen-Hafren sheep wash	Compartment	3044
Part of	0	NPRN 0	District	Canolbarth
		SAM		
Sheep wash		Post medieval	NGR	SN8375888338

Description

Series of stone walls forming a small enclosure, access way and two triangular pounds funnelling towards the steep banks of the stream. The opposite bank has a gentler slope. Probable sheep washing area.

Condition

Site survives as a low series of walls up to c. 1m high. In riparian zone close to stream. A small amount of conifer and broadleaf regeneration.

Recommendations

Maintain in present condition. Remove regenerating conifers and broadleaves. Potential for simple public presentation as it is close to an established picnic area.

Management Category:	B	Visited On	11/05/98
-----------------------------	----------	-------------------	-----------------

PRN	26901	Cwm Biga Bach	Compartment	3030
Part of	0	NPRN 0	District	Canolbarth
		SAM		
Enclosure		Medieval	NGR	SN8510089590

Description

Series of banks and enclosures, partly shown on OS map of 1903. Possible association with the Cistercian grange at Cwm Biga. Named Cwm Biga Uchaf on 1st ed 1" map.

Condition

The site is located in mature conifer canopy. The northern part is close to the road.

Recommendations

Maintain in present condition. Care should be taken when removing trees to avoid damage to the banks. Avoid use of heavy machinery. Consider for scheduling.

Management Category:	A	Visited On	29/04/98
-----------------------------	----------	-------------------	-----------------

PRN	35915	Cwmbir monastic landholding (Strata Marcella)	Compartment	2236
Part of	0	NPRN 0	District	Canolbarth
		SAM		
Grange ?		Medieval	NGR	SN8390097700

Description

Lands of Strata Marcella abbey at Mynachty, Hengwm, Cwmbir and Rhosgwidol. Bought in 1199. (Williams, D H 1990, 60, 95).

*Condition**Recommendations*

Management Category:	No Physical Presence	Visited On	/ /
-----------------------------	-----------------------------	-------------------	------------

Gazetteer of Archaeological Sites in Hafren Forest

PRN	35917	Rhosgwidol monastic landholding (Strata Marcella)	Compartment	2236
Part of	0	NPRN 0 SAM	District	Canolbarth
Grange ?		Medieval	NGR	SN8390097700

Description

Lands of Strata Marcella abbey at Mynachty, Hengwm, Cwmbir and Rhosgwidol. Bought in 1199. (Williams, D H 1990, 60, 95).

*Condition**Recommendations*

Management Category: No Physical Presence

Visited On / /
