

THE CLWYD-POWYS ARCHAEOLOGICAL TRUST

*Crynant/Rheola/Coed Taf
Archaeological Assessment*



CPAT Report No 288

CPAT Report No 288

*Crynant/Rheola/Coed Taf
Archaeological Assessment*

DAVID THOMAS and PAT FROST
August 1998

Report for Forest Enterprise

The Clwyd-Powys Archaeological Trust
7a Church Street, Welshpool, Powys, SY21 7DL
tel (01938) 553670, fax (01938) 552179
© CPAT 1998

CPAT Report Record

Report and status

CPAT Report Title	Crynant/Rheola/Coed Taf		
CPAT Project Name	Forest Enterprise Welsh Heritage Assets Project. Crynant Contract		
CPAT Project No	771	CPAT Report No	288
Confidential (yes/no)	YES	draft/final	FINAL

Internal control

	name	signature	date
prepared by	David Thomas	<i>David Thomas</i>	14/08/1998
	Pat Frost	<i>Pat Frost</i>	14/08/1998
checked by	W.J. Britnell	<i>WJ Britnell</i>	14/08/1998
approved by	W.J. Britnell	<i>WJ Britnell</i>	14/08/1998

Revisions

no	date	made by	checked by	approved by

Internal memo

The Clwyd-Powys Archaeological Trust

7a Church Street Welshpool Powys SY21 7DL
tel (01938) 553670, fax 552179
© CPAT

INTRODUCTION

The Crynant/Rheola/Coed Taf Archaeological Assessment forms part of the second phase of the Forest Enterprise Welsh Heritage Assets Project, as specified in the Forest Enterprise Welsh Heritage Assets Project Brief. It covers 6341ha and lies within the Coed y Cymoedd forest district and within the former counties of Brecknock and Glamorgan. The archaeological survey is intended to correct the deficiency in archaeological understanding of the forest, to lead to better management of the archaeological resource and to enhance the public understanding and enjoyment of the natural and cultural landscape in Forest Enterprise's care.

The Contracts Section of the Clwyd-Powys Archaeological Trust was awarded the contract in March 1998. Work commenced in April 1998 and was completed on 14th August 1998. The following report, gazetteer and printed maps fulfil part of the project brief. Accompanying this report are the digital data on CD-ROM and floppy disc fulfilling the other part of the project brief.

SOURCES

The following sources were consulted as part of the project. An outline of the level to which these sources were consulted follows the description of each source as does an assessment of their usefulness. A detailed list of sources consulted follows the bibliography.

The Regional Sites and Monuments Record

The Crynant/Rheola/Coed Taf contract includes areas covered by the Sites and Monuments Record of two archaeological trusts, the Clwyd-Powys Archaeological Trust and Glamorgan-Gwent Archaeological Trust. The data were supplied separately by both trusts in digital form as FoxPro databases. The data were converted into the format required by the Forest Enterprise Welsh Heritage Assets Project Brief by CPAT Contracts.

17 sites existed in the CPAT SMR for Crynant/Rheola/Coed Taf prior to the project while the SMR of the Glamorgan-Gwent Archaeological Trust listed 86 sites. The grid references of one of the CPAT listed sites (PRN 3311) lies within the area covered by the Glamorgan-Gwent Archaeological Trust while one of the sites listed in the Glamorgan-Gwent SMR (PRN 500) lies in Powys. These sites have grid references which only locate them to within a 100m area. The SMRs are the most comprehensive list of archaeological sites available and have been compiled since 1974. They include a number of sites which were identified prior to the planting of the forestry, including several cairns, enclosures and findspots. These sites would not have been identified from any other source consulted as part of the project. The present project has identified 224 new sites, 24 in the area covered by the CPAT SMR and 200 in the Glamorgan-Gwent Archaeological Trust area, indicating that the existing SMR records for the forested areas were significantly deficient.

The Second Edition Ordnance Survey 6" maps

Copies of the second edition of the Ordnance Survey 6" maps, published between 1900 and 1905 for the survey area, were obtained as first generation photocopies from the National Library of Wales in Aberystwyth. The maps were digitised following the methodology defined in the Forest Enterprise Welsh Heritage Assets Project Brief, and incorporated in the summary of the methodology and its effectiveness included below.

The maps were found to be a useful and accurate source for identifying particular types of site including agricultural buildings, trackways, field boundaries, and areas of woodland. A number of structures were not depicted on Ordnance Survey maps, including several sheepfolds and industrial buildings.

The methodology employed in capturing this source, outlined below, meant that the maps gave an accurate location for the sites. This is estimated to be within 15m in all cases, but is generally to below 10m.

Later Editions of the Ordnance Survey

The provisional edition of the Ordnance Survey 6" map, amended in 1948 and published in 1953 in the same format as the second edition six-inch series but overprinted with the modern Ordnance Survey grid, was studied. This showed that the landscape had been relatively stable in the early part of the twentieth century apart from the development of some of the mining sites. The planting of Crynant/Rheola/Coed Taf had already commenced by this date. A large number of sheepfolds and limekilns marked and named on the first edition of the 6" map, but not named on the second edition 6" map, were shown on the provisional edition.

Aerial photographs

The vertical collection of aerial photographs held in the National Monuments Record library at the Royal Commission on the Ancient and Historical Monuments of Wales was studied. The collection holds all the sorties and frames for the Crynant/Rheola/Coed Taf area for the period from 1945 to the 1970s. It was therefore not considered necessary to consult the collection of the Central Registry for Aerial Photography held by the Welsh Office in Cardiff.

Several sites have previously been identified from aerial photography including Nant yr Wydd farmstead (PRN 3234), but no new sites were identified during this project which could not have been identified from other sources. This is largely because much of the land was marginal agricultural land at the time of the photography and was covered in scrub which masked much of the earthwork detail. Parts of the forestry had already been planted by the 1950s when some of the photography was taken.

Forest Enterprise records

The records of the Forest Enterprise district were studied in their offices in Resolven. It was found that these were mainly lists of sites obtained from the Clwyd-Powys Archaeological Trust and the Glamorgan-Gwent Archaeological Trust. Over recent years several sites identified during the planning process have been added to the records. These sites have been added to the stock maps but in many cases are not accurately located.

Forest Enterprise staff

A number of field visits were undertaken in the company of Forest Enterprise staff. This was invaluable in identifying sites of interest and in guiding field visits.

Tithe Maps

Tithe maps were studied at the National Library of Wales in Aberystwyth. Although in many cases they are the earliest cartographic depictions of many of the sites in Crynant/Rheola/Coed Taf no new sites were identified, apart from minor changes to boundaries and areas of woodland.

First Edition Ordnance Survey 6" maps.

Photocopies of the first edition of the Ordnance Survey 6" maps, dating around 1890 for the survey area, were obtained from the National Library of Wales in Aberystwyth. Comparison of the map with the second edition of the map indicated that there had been little change in the area in the second half of the nineteenth century, other than the realignment and removal of boundaries, and the clearance of small areas of woodland.

First Edition 1" maps

The first edition of the Ordnance Survey map, surveyed between 1813 and 1814 and published between 1830 and 1833 in the survey area, shows several features within the forested area and represents the earliest mapped depiction of several of the farmsteads and other features in the forest, including prehistoric sites.

Ordnance Survey Surveyors' Drawings

The Ordnance Survey surveyors drawings, compiled at 2" scale and dating to between 1813 and 1814 for the survey area, showed little difference from the 1" published map.

National Monuments Record

The National Monuments Record (NMR) was studied in the NMR library in the offices of the Royal Commission on the Ancient and Historical Monuments of Wales in Aberystwyth. The colliery site at Garwed (PRN 3725) was the only new site recorded from this source which would not have been identified from any other source.

Estate Maps and Records

The collections held in the National Library of Wales in Aberystwyth, the West Glamorgan County Record Office in Swansea and the Powys County Record Office in Llandrindod Wells were studied. The most significant collection of papers are those relating to the Tredegar Estate which include several portfolios of maps relating to the Coed Taf area. New sites identified from this source include the Nant Ddu Beast House (PRN 15192).

METHODOLOGY

The methodology used to record archaeological features in the forestry from the sources listed above is described below. Its effectiveness in recording the total archaeological resource of the Forest is also assessed.

Digital Mapping

Due to inaccuracies of the stock maps the scanning and registering methodology outlined in the CPAT specification was not employed. After agreement with the Archaeological Co-ordinator the methodology employed was to note the corner co-ordinate values of the second edition maps from the provisional editions of the Ordnance Survey maps, published in 1953. The modern grid value of points on the second edition maps were also estimated from the provisional edition and marked in pencil on the second edition map. The second edition maps were then scanned in two parts using an A3 scanner and registered to modern grid co-ordinates using the corner points and the grid values of selected points. Digitising was conducted in MapInfo in the tables outlined in the Forest Enterprise Welsh Heritage Assets Project Brief. Where the provisional edition of the Ordnance Survey was not available the sheets were registered using the co-ordinates of selected points projected from later editions of the Ordnance Survey maps.

Errors of up to 15m were apparent in the digital data when compared to the Forest Enterprise stock maps. This was partly due to the Cassini projection of the source map differing from the projection of the modern map, and partly because of errors in the stock map data. Significant errors were also apparent due to distortion of the photocopied maps. Quality Assurance procedures followed those outlined in the project specification.

Record Creation

Databasing in the SMR1 table conformed to that defined in the Forest Enterprise Welsh Heritage Assets Project Brief. It was carried out in MapInfo using the digitised map as background. Database points created from other sources, such as those recorded during field visits but not recorded on the map sources, those recorded by Forest Enterprise staff, or those on early maps or aerial photographs, were placed with the greatest accuracy possible. Confidence in the accuracy of the site location is included in the site description where the source is derived from a source other than cartographic. Quality Assurance procedures follow those outlined in the project specification.

Field assessment

Field visits were largely made in the company of Forest Enterprise staff, which allowed easy access to the sites and meant that the safety considerations outlined in the specification could be met. Field visits were determined by the results of the digital mapping and desktop assessment. A number of sites were recorded during the field visits which had not been identified from other sources. The vegetation on the sites did not greatly hamper field recording.

Site visit forms were created to ensure that all the relevant data were recorded relating to each site. These forms form part of the project archive.

Published Accounts

Effectiveness of the Methodology

The methodology described above has recorded 327 sites of which 224 are new sites. In particular it has been effective in identifying post-medieval features associated with the agricultural and mining history of the nineteenth century. It was less effective in identifying more recent mining activity.

It should be noted that the survey is intended as a rapid survey from readily available sources. There is therefore likely to be unrecorded archaeology in the forest which can only be identified from detailed fieldwork, which lies outside the scope of this survey. This may include potentially important earthwork features such as barrows and earthwork enclosures or insubstantial structures such as cairns. It may also include a large number of levels and shafts associated with the local mining industry.

THE NATURE AND CONDITION OF THE ARCHAEOLOGY IN THE FOREST

327 records of individual sites were either created or updated as part of the project. Of these 103 were existing records and 224 are new records. A density of 0.052 sites per hectare was recorded. 235 of the sites were visited to record their condition and any potential threat, a percentage of 72%. The condition of the visited sites were assessed and recommendations made for better management.

Crynant/Rheola/Coed Taf contains a number of very important archaeological sites from a range of periods. Some of the most important Palaeolithic sites in Wales are located in Parc Le Breos. Both Cathole Rock (PRN 231: SAM Gm349(SWA)) and the Llethrid Tooth Cave (PRN 230: SAM Gm284(SWA)) are Scheduled Ancient Monuments which have been partially excavated and yielded stone tools and animal and human bones. The Neolithic period is represented by the chambered tomb of Severn-Cotswold type known as the Parc Le Breos Burial Chamber (PRN 251: SAM Gm122(SWA)). The site is scheduled and on display to the public.

A number of Bronze Age cairns have been identified including those on Penmoelallt, Mynydd March Hywel and Kilvey Hill. Many of the cairns are in good condition, including PRNs 1173, 1176, and 522 where the central burial cists are visible. A number of these cairns are Scheduled Ancient Monuments but the scheduling of the sites is problematic. Amongst the well preserved cairns on Penmoelallt (PRNs 1116 and 1176) are a number of scheduled cairns (features which are part of SAMs GL163(RCT), GL164(RCT), and GL165(RCT)) which could not be located during the survey. These sites are either poorly located, destroyed or have been incorrectly identified. The grid references listed in the Glamorgan-Gwent Archaeological Trust SMR do not match the locations of the scheduled monuments or, in the case of the located cairns, the location of the actual monument. In the case of the cairns on Mynydd March Hywel (SAM GL327(NEP)) the scheduling seems inconsistent. One of the cairns (PRN 518: SAM GL327c (NEP)) appears to have been destroyed by open-cast mining while another cairn which survives in good condition (PRN 522) has been omitted from the scheduling. The scheduling and the location of these monuments should be revised as a matter of priority.

Later prehistoric sites are rare in the forest but they include the enclosure on Kilvey Hill (PRN 451: SAM Gm315(SWA)) which has been partially excavated. The Roman road known as Sarn Helen passes through the Rheola and Blaen Llia blocks. Two Roman marching camps are located next to the road, Cefn Perfedd (PRN 826; SAM Br162(POW)) in Blaen Llia and Hirfynydd (PRN 541: SAM Gm274(NEP)) in Rheola.

There are a number of features in the forest which relate to the former agricultural history of the area. Many of these have their origins in the medieval period, though only one site, Blaen Llia (PRN 17453), retains any significant medieval elements, while an important early post-medieval building, Gelli Galed (PRN 870; Cadw refs 13:16/33, 13:16/34) which dates to around 1630 is a listed building in a serious state of disrepair. The condition of the other agricultural buildings is variable with some demolished for safety reasons or to obtain stone for road building. Others survive in good condition, including Berth Llwyd (PRN 3021), and Hendregynnen (PRN 3699). Other features of the agricultural landscape include a large number of walls, hedges, trackways and areas of former woodland. These survive in variable condition, though where the forestry is in its second rotation they are less likely to survive.

There are a variety of industrial sites in the forest depending largely on the underlying geology. On Penmoelallt and around Garwnant there are a number of early limekilns, many of which are now only represented by shallow depressions, but a well preserved example is located at SN9890111710 (PRN 2078). Later limekilns are located close to productive agricultural land and include the well-preserved example at Parc de Breos (PRN 1105). The Rheola and Crynant blocks are dominated by coal mining activity. Many early mining levels are located close to farmsteads and represent small scale local activity. The larger later mines include the Ynysarwedd (PRN 3728) and Darrell (PRN 3703) collieries which were worked in the nineteenth and twentieth centuries. The most recent large-scale mining took place at Pentre Clwyda (PRN 2186) where there are the remains of a well-preserved fan house and fan drift (PRN 3672), which are rare survivals of once common features. The Rheola and Crynant blocks also contain small privately run colliery sites which date to the past twenty years. Only one, Forest No 3 (PRN 3735), is still working but recently abandoned sites include Old Tom Hopkins Mine (PRN 3687).

ARCHAEOLOGICAL SITE CATEGORIES

For the purposes of management, the sites recorded in the archaeological survey have been divided into five categories (*A to C; No Physical Presence; Not Yet Evaluated*). The broad divisions between these categories have been drawn on archaeological grounds, but each is tailored towards specific management aims. Each category is described archaeologically, lists management objectives and gives a management recommendation. Sites may be defined as a discrete monument (e.g. a farmstead, or a larger complex e.g. a field system or landscape).

Landscapes may be diverse and may include, for example, redundant field and settlement systems (comprising walls, banks, hedges, trackways, buildings or sites of buildings etc.), prehistoric ritual landscapes (such as barrow cemeteries, stone rows and settings), prehistoric settlement landscapes (such as hillforts with field systems), industrial complexes (such as areas of mining or quarrying) or relatively modern agricultural landscapes. The main criteria for selection is that the various elements should form a significant and coherent archaeological or historic whole. Survival and condition are not necessarily important when defining a landscape, for example the medieval Radnor Forest exhibits little or no surviving physical remains but it is a closely defined area where the long term exercising of Forest Law has shaped the current landuse pattern.

Using these categories, an evaluation of each site recorded during the survey has been attempted and sites labelled accordingly. This evaluation process will only be fully successful where, (a) existing records give full and up to date details of the site's form and present state of preservation, such as those already in the Sites and Monuments Record or those with detailed records made by third parties such as the RCAHMW, or (b) where a visit has been possible as part of this survey.

Where insufficient information exists, for example where a site has not been visited by an archaeologist, it will be classified as '*Not Yet Evaluated*' in the database and printed gazetteer.

The categorisation of sites is an ongoing process requiring site identification and recording by Forest Enterprise in conjunction with the appropriate archaeological body. Categories are not immutable and where new information becomes available review may be considered.

The *management objectives* and *prescriptions* are intended to achieve either the preservation of archaeological remains *in-situ* (i.e. to retain and maintain the site in a stable condition and to actively protect it from further disturbance), or the preservation of archaeological remains *by record* (i.e. to preserve a record of the sites present state and form, but not necessarily to actively conserve it or protect it from further disturbance). This terminology is derived from government advice on the handling of archaeology in the planning process (PPG Wales and WO Circular 60/96) and is that in common use in archaeology

The term *national importance* is used below as defined by the *non-statutory criteria for scheduling ancient monuments*. A site, or less commonly a landscape, may meet any one of, or combination of, these seven published criteria (period, rarity, documentation, group value, survival/condition, fragility/vulnerability, diversity, potential) and be deemed of national importance and therefore merit scheduling as an ancient monument under the 1979 *Ancient Monuments and Archaeological Areas Act*. Once designated, Ancient Monuments are protected by law and special permission (Scheduled Monument Consent) is required, from the Secretary of State, for any works effecting them. Cadw, who administer Scheduled Ancient Monuments (SAMs) in Wales, and English Heritage who perform a similar function in England, may enter into management agreements with owners of such sites. Forest Enterprise already has a number of agreements in place for SAMs on its holdings. These agreements are specific to each monument and take precedence over the general management prescriptions given below. Management plans for non-scheduled sites, where needed, will be drawn up with reference to the Archaeological Co-ordinator for the project and the appropriate Archaeological Trust.

Category A***Discrete archaeological monuments of national importance***

This category may include any site, whatever its form, which might meet the criteria for scheduling. It will by definition include all Scheduled Ancient Monuments (SAMs). Many sites in this category may be recommended for scheduling.

The main criteria for selection will usually be the rarity, condition and potential of the site. Typically, sites such as barrows, hillforts, linear earthworks or significant (ruined) buildings might fall in this category, although significant find scatters might equally well qualify on potential or relatively modern farmsteads on group value.

Management Objective

To maintain and enhance as a monument of national importance.

Management Prescription

Identify and record with a view to preservation *in-situ*.

A detailed management plan should be written for all sites in this category.

Category B***Discrete archaeological monuments and landscape features of regional or local importance***

This category may include any site, whatever its form, which while not meeting the criteria for scheduling may still be seen as of regional or local importance. For example, a type of site unique to a particular locality but common elsewhere, or severely degraded examples of commonly occurring types.

Management Objective

To maintain and enhance as a monument of regional or local importance.

Management Prescription

Identify and record with a view to preserving better examples *in-situ*.

Category C***Discrete archaeological monuments of lesser significance***

This category comprises sites which while being of archaeological or historical interest may not be worthy of conservation or active protection.

Management Objective

Identify and record as appropriate

Management Prescription

Identify and record sites during the course of normal forest management, with a view to preservation by record. No other archaeological management may be necessary, but conservation and protection might be offered, as appropriate, as a part of other schemes.

Category: No Physical Presence***Sites with no defined physical presence***

This category comprises findspots, sites noted but not accurately located in antiquarian references, sites known only from placename evidence and other reported sites whose authenticity is in doubt (e.g. certain sites which have not been verified by recent archaeological fieldwork).

Where poorly located sites initially placed in this category are subsequently identified and recorded it may be appropriate to revise their categorisation.

Management Objective

Identify and record sites as opportunities arise. Assess their nature and condition.

Management Prescription

Identify and record site as appropriate during the course of normal forest management. Sites that cannot be located cannot be managed.

Category: Not Yet Evaluated***Sites which have not yet been evaluated***

This category includes all sites which have not been evaluated. This may be because they have not yet been visited or because it has not proved possible to find them but they have not been shown conclusively to have been destroyed.

Management Objective

Sites such be located and visited to allow evaluation by a competent archaeologist.

Management Prescription

None is possible until such sites have been evaluated.

RECOMMENDATIONS FOR FURTHER WORK

Scheduling Recommendations

Penmoelallt Cairns (SAMs Br163(RCP), Br164(RCP) and Br166(RCP))

The scheduling and locations of the scheduled areas needs to be re-examined as a number of the sites could not be located while others (e.g. PRN 1176) are located in the wrong place.

Mynydd March Hywel Cairns (SAM Gm327(NEP))

Three scheduled cairns, one of which (Gm327(NEP)c), is presumed destroyed by open-cast mining. A well preserved cairn, PRN 522, is recommended for scheduling.

Pentre Clwyda Fan House and Drift (PRN 3672)

Although of recent date, a well preserved survival of a once common industrial building.

Parc Le Breos Limekiln I (PRN 1105)

An impressive example of a large agricultural limekiln.

Blaen Llia platform House (PRN 17453)

A probable medieval house site with three-bayed stone-built structure.

Sites for Interpretation

Parc Le Breos Limekiln (PRN 1105)

Located close to the well-known and frequently visited Cathole Cave and Parc Le Breos chambered tomb the limekiln is an impressive feature which would benefit from an interpretation board.

Garwnant

A number of features of archaeological interest are located in the forestry around the Garwnant visitor centre. They include a limekiln (PRN 2078) and former farmsteads such as Penpound (PRN 2994), Wern (PRN 2997), and Bryn Prydydd (PRN 2999). An archaeological trail could be established with interpretation boards at the sites of interest.

DESCRIPTION OF THE ARCHAEOLOGY OF CRYNANT/RHEOLA/COED TAF

The assessment area covered a variety of landscapes including uplands rising to c.450m, valley slopes and coastal plain. The upland areas of Blaen Llia and Giedd were open moorland areas given over to rough grazing prior to the planting of the forests in the 1950s while Penmoelallt was a grouse moor in use by the local ironmasters of Merthyr, who maintained the wooded slopes for grouse cover. The large blocks of forestry known as Crynant and Rheola were largely open moorland with agriculture on the lower slopes, later the subject of intensive coal mining activity and more recently open-cast mining. The Taf Valley was intensively farmed until the construction of the reservoirs in the nineteenth century, when much of the property fell under compulsory purchase by Cardiff Corporation. In the south, the blocks on the Gower Peninsula, which maintain their appearance as formal estate lands have also provided evidence of the earliest human occupation in south Wales.

Evidence of human occupation in the Ice Age (from c.38,000 BC) resulted from the excavation of the Llethrid Tooth Cave (PRN 230) in Parc Le Breos and the recovery of both animal and human bones dating to the Palaeolithic period. Stone and bone artefacts were also recovered from excavations in the cave at Cathole Rock (PRN 231), also in Parc Le Breos, which appears to have been in use as a natural shelter until c.8,000 BC. A total of 131 artefacts were recovered during the last century, most of which were flint tools. Animal bones included red fox, Arctic fox and brown bear (Whittle 1992, 3-6). The cave appears to have been further occupied in the Bronze Age. Parc Le Breos also presents the best evidence for human occupation in the Neolithic period (4-3,000 BC) in the form of the impressive Severn-Cotswold type burial chamber (PRN 251).

Bronze Age cairns are recorded along the ridge across Mynydd March Hywel (PRNs 518 and 522) and at Penmoelallt (PRNs 1173, 1174, 1176 and 1184). Three of the cairns located were excellent examples of circular cairns with central burial cists (PRNs 1173, 1176, and 522). In other cases, the stone had been partly robbed and the monuments survived more as earth mounds covered by scrub growth (PRNs 519 and 520).

The Iron Age is represented by the enclosure on Kilvey Hill (PRN 451) while Sarn Helen is evidence of Roman activity. This Roman road passes through Rheola and Blaen Llia and two Roman marching camps are located next to the road, Cefn Perfedd (PRN 826; SAM Br162(POW)) in Blaen Llia and Hirfynydd (PRN 541: SAM Gm274(NEP)) in Rheola.

The remnant agricultural features within the forestry probably have their origin in the medieval period although a well-preserved platform house with enclosing sheep pen at Blaen Llia (PRN 17453) is the only site which retains its medieval characteristics. An early post-medieval house site dating to around 1630 survives in dilapidated condition at Gelli Galed (PRN 870) and further examples of post-medieval agricultural buildings survive at Berth Llwyd (PRN 3021) and Hendregynnen (PRN 3699).

In the large blocks of forestry Mynydd March Hywel and Rheola, the farmsteads were also presumably linked to coal mining. The rich coal seams in these areas would suggest that coal had naturally outcropped and was presumably worked from medieval times. In the late medieval period leading up to mechanized industry, coal would have been mined by farmers, perhaps seasonally. A reflection of this is the close proximity of adits to farm sites such as Bwlchton (PRN 3701) and Llwyn Onn (PRN 2,658).

Early industrial activity is also represented by the limekilns at Garwnant and Penmoelallt, where carboniferous limestone is exposed and there is surface evidence of quarrying and limeburning (e.g. PRN 2078). The sites are recorded on the Tredegar Mss in 1781, but the burning of lime for agricultural purposes presumably dates to the medieval period. On the Gower Peninsula in Parc Le Breos is an impressive example of a large agricultural limekiln (PRN 1105).

The eastern and western faces of Mynydd March Hywel and Rheola forestry have been mined intensely during the nineteenth century, when larger-scale colliery companies, such as Ynysarwed (PRN 3728) and Darrell (PRN 3703) reworked old seams and opened up new levels. The remains of Pentreclwydau Colliery (PRN 2186) is representative of a modern drift mine. The structures include the fanhouse complete with drift tunnels (PRN 3672), which although they date to the present century are a rare survival of ventilation systems in use in the South Wales Coalfield. Further industrial remains are located at Kilvey Hill, where the brick condensing flue (PRN 2924) from the smelter at White Rock Copper Works rises from the Swansea valley up the hillside through vast areas of slag tips which have been partly reclaimed.

ACKNOWLEDGEMENTS

The authors would like to thank the following for their co-operation: the staff at Coed y Cymoedd Forest District, particularly Tim Harland, Dave Conic and Andrew Bater; the rangers at Garwnant Visitors Centre, particularly Stuart Griffiths and Chris Dow at Kilvey Hill; the staff at Glamorgan-Gwent Archaeological Trust, Swansea, the National Monuments Record, Aberystwyth, West Glamorgan Record Office, Swansea, and those at Clwyd-Powys Archaeological Trust Curatorial Section. Thanks are also due to Nigel Jones, Johnathan Dempsey and Richard Hankinson of Clwyd-Powys Archaeological Trust Contracts Section who contributed greatly to the work on the project.

BIBLIOGRAPHY

- Booth, A.J. 1995. *Small Mines of South Wales*. Industrial Railway Society
- Booth, A.J. 1997. *Small Mines of South Wales, Volume 2*. Industrial Railway Society
- Burnham, H. 1995. *A Guide to Ancient and Historic Wales: Clwyd and Powys*. London: HMSO
- Davis, P.R. 1990. Blaen Llia, Ystradfellte. *Archaeology in Wales* 30, 70
- Jones, G.D.B. 1965. Cefn Perfedd marching camp. *The Bulletin of the Board of Celtic Studies*, 21, 174-78
- Leighton, D. K. 1997. *Mynydd Du and Fforest Fawr, The Evolution of an Upland Landscape in South Wales*. Aberystwyth: RCAHMW
- Lloyd, J. 1905. *The Great Forest of Brecknock*. London: Bedford Press
- Perkins, J. Thomas, C. & Gilham, M. 1986. *The Historic Taf Valleys. Vol.2: In the Brecon Beacons National Park*. Merthyr Tydfil & District Naturalists Society
- Perkins, J. Thomas, C. & Evans, J. 1986. *The Historic Taf Valleys. Vol.3: From the Taf confluence at Cefn-Coed-y-Cymmer to Aberfan*. Merthyr Tydfil & District Naturalists Society
- RCAHMW, 1976. *An Inventory of the Ancient Monuments of Glamorgan. Vol.I (i)*. Cardiff: HMSO
- RCAHMW, 1976. *Glamorgan. Vol.I (ii)*. Cardiff: HMSO
- RCAHMW, 1982. *Glamorgan. Vol.III (ii)*. Cardiff: HMSO
- RCAHMW, 1989. *An Inventory of the Ancient Monuments in Brecknock (Brycheiniog). The Prehistoric and Roman Monuments. Part ii: Hillforts and Roman Remains*. Cardiff: HMSO
- Thomas, H. M. 1992. *A Catalogue of Glamorgan Estate Maps*. Bridgend
- Whittle, E. 1992. *A Guide to Ancient and Historic Wales: Glamorgan and Gwent*. London: HMSO

OTHER SOURCES CONSULTED

Cartographic

Estate Maps

Tredegar Mss. National Library of Wales

Tithe Maps

Brecknockshire

- 1838, Tithe Map and schedule of Cantref Parish. (National Library of Wales: A/C 610).
- 1839, Tithe Map and schedule of Penderyn Parish. (National Library of Wales: A/C 152).
- 1841, Tithe Map and schedule of Vaynor Parish. (National Library of Wales: A/C 754).
- 1843, Tithe Map and schedule of Great Forest of Brecon. (National Library of Wales: A/C 758).
- 1844, Tithe Map and schedule of Ystradgynlais Parish. (National Library of Wales: A/C 584).

Glamorganshire

- 1838, Tithe Map and schedule of Llangwilog Parish. (National Library of Wales: A/C 364).
- 1838, Tithe Map and schedule of Swansea St. Thomas Parish. (National Library of Wales: A/C 644).
- 1838, Tithe Map and schedule of Cilybebyll Parish. (National Library of Wales: A/C 429).
- 1841, Tithe Map and schedule of Cadoxton Juxta Neath Parish. (National Library of Wales: A/C 338).
- 1841, Tithe Map and schedule of Penally Parish. (National Library of Wales: A/C 1044).
- 1844, Tithe Map and schedule of Aberdare Parish. (National Library of Wales: A/C 540).

1844, Tithe Map and schedule of Llansamlet Parish. (National Library of Wales: A/C 593).
 1844, Tithe Map and schedule of Penrice Parish. (National Library of Wales: A/C 1111).
 1844, Tithe Map and schedule of Penmaen Parish. (National Library of Wales: A/C 382).

Ordnance Survey

Ordnance Survey 2" Surveyors' Drawings: 191 Coed Taf (1814); 192 Coed Taf/Neath (1814); 191 Ystradgynlais (1812); 188 Swansea/Penllergaer (1813); 179 Penrice/Penmaen (1813). National Library of Wales.

Ordnance Survey 1" Maps: 1833 37NW, 37NE; 1831 41SE; 1832 42NW, 42NE. National Library of Wales.

Ordnance Survey 6" First Edition Maps (1889). Brecknockshire Sheets XXXVIII SE, XXXIX NW, XXXIX NE, XXXIX SE, XLIII NE, XLIII NW, XLIII SW, XLV NW, XLV NE, XLV SE.

Ordnance Survey 6" Second Edition Maps (1905). Brecknockshire Sheets XXXVIII SE, XXXIX NW, XXXIX NE, XXXIX SE, XLIII NE, XLIII NW, XLIII SW, XLV NW, XLV NE, XLV SE.

Ordnance Survey 6" Provisional Edition Maps (1948). Brecknockshire Sheets XXXVIII SE, XXXIX NW, XXXIX NE, XXXIX SE, XLIII NE, XLIII NW, XLIII SW, XLV NW, XLV NE, XLV SE.

Ordnance Survey 6" First Edition Maps (1883). Glamorganshire Sheets IINE, IISE, IIISE, IIISW, IV SW, VIII NE, VIII SE, IX NE, IX NW, IX SE, IX SW, XNW, XNE, XIV NE, XXII SE, XXIV NW, XXXI NE.

Ordnance Survey 6" Second Edition Maps (1900). Glamorganshire Sheets IINE, IISE, IIISE, IIISW, IV SW, VIII NE, VIII SE, IX NE, IX NW, IX SE, IX SW, XNW, XNE, XIV NE, XXII SE, XXIV NW, XXXI NE.

Ordnance Survey 6" Provisional Edition Maps (1948) Glamorganshire Sheets IINE, IISE, IIISE, IIISW, IV SW, VIII NE, VIII SE, IX NE, IX NW, IX SE, IX SW, XNW, XNE, XIV NE, XXII SE, XXIV NW, XXXI NE.

Other Cartographic Sources

1921, Gordon's Map of the South Wales Coalfield shewing Collieries, Works, Owners, Railways, Kinds of Coal, etc. National Library of Wales, Aberystwyth.

Distribution of Colliery Sites in the Swansea Valley. Undated 1" : 1 mile by E.R.Fisher. National Library of Wales BRN19488

Aerial Photographs: RCAHMW Collection

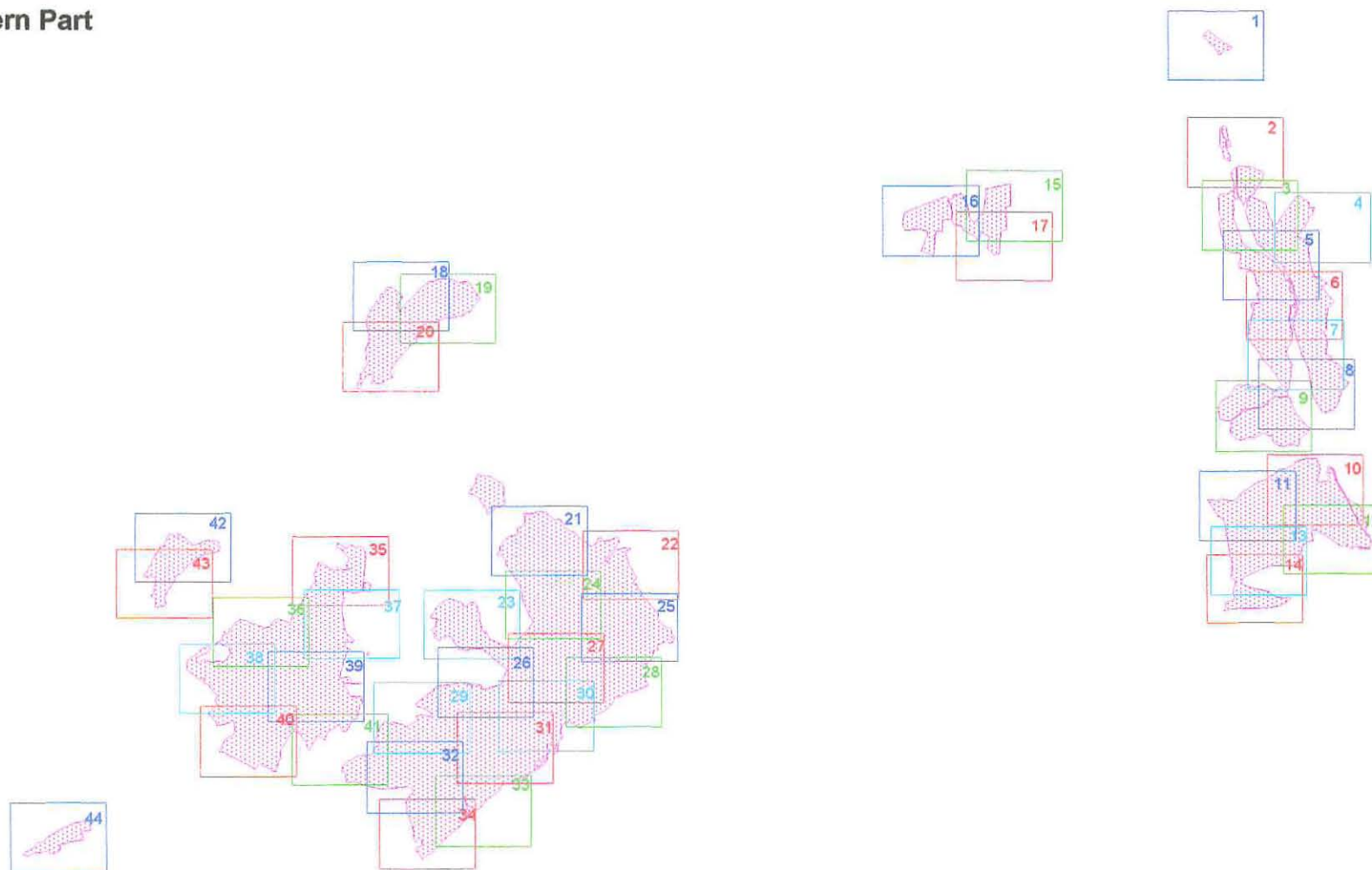
RAF Sortie CPE/UK/1997	1947	RAF Sortie F62/58/4416	1954
RAF Sortie F21/58/3168	1961	RAF Sortie F63/58/4416	1954
RAF Sortie F22/58/3162	1946	RAF Sortie 541/116/4078	1946
RAF Sortie F21/58/1715	1955	RAF Sortie 541/41/3160	1962
RAF Sortie 540/545/2125	1955	RAF Sortie 541/51/4174	1955
RAF Sortie CPE/UK/1903	1946	RAF Sortie 3G/TUD/T19	1947
RAF Sortie 540/525/4207	1954	RAF Sortie CPE/UK/2258	1947
RAF Sortie 3G/TUD/T19	1947	RAF Sortie CPE/UK/2264	1947
RAF Sortie F22/58/1335	1954	RAF Sortie 58/258/5011	1949
RAF Sortie F22/58/621	1954	RAF Sortie 540/145/5048	1949
RAF Sortie F22/58/3609	1960	RAF Sortie 3G/TUD/T19	1947
RAF Sortie 106G/UK/1120	1947	RAF Sortie F22/58/1452	1954
RAF Sortie F22/50/1715	1955	RAF Sortie CPE/UK/2079	1947
RAF Sortie CPE/UK/1120	1946		

Crynant/Rheola/Coed Taf

Key Map 1: Eastern Part

Not to Scale

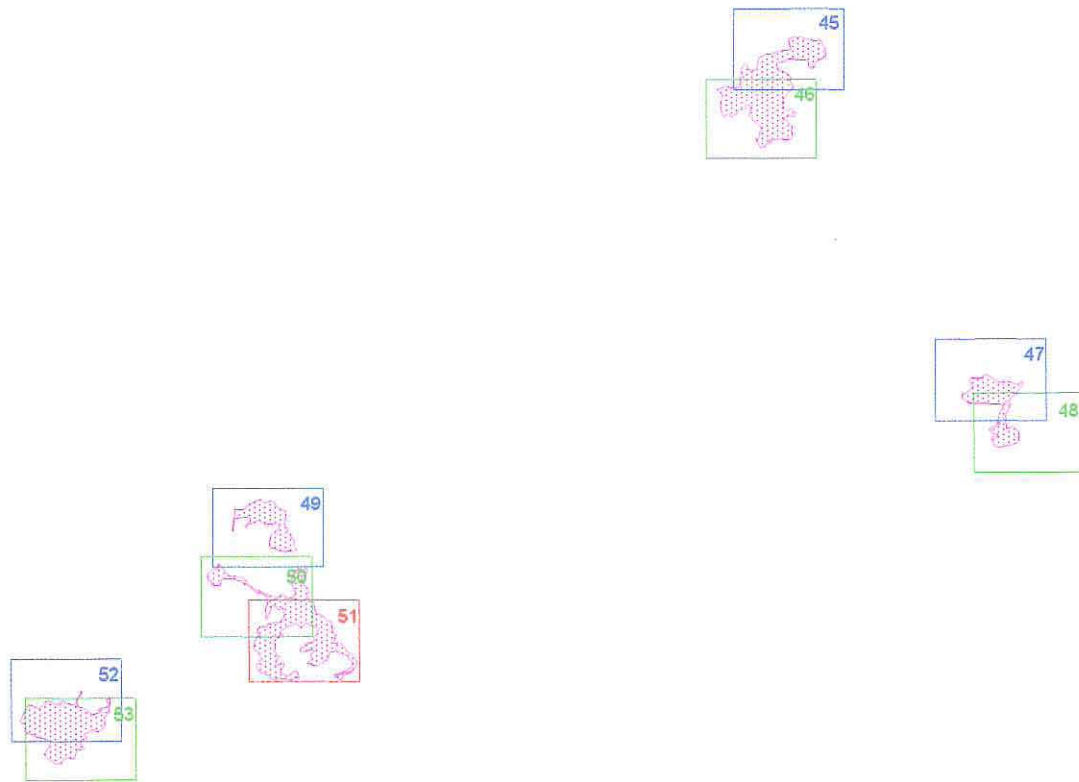
FOREST ENTERPRISE WELSH HERITAGE ASSETS PROJECT



Crynant/Rheola/Coed Taf

Key Map 2: Western Part

Not to Scale



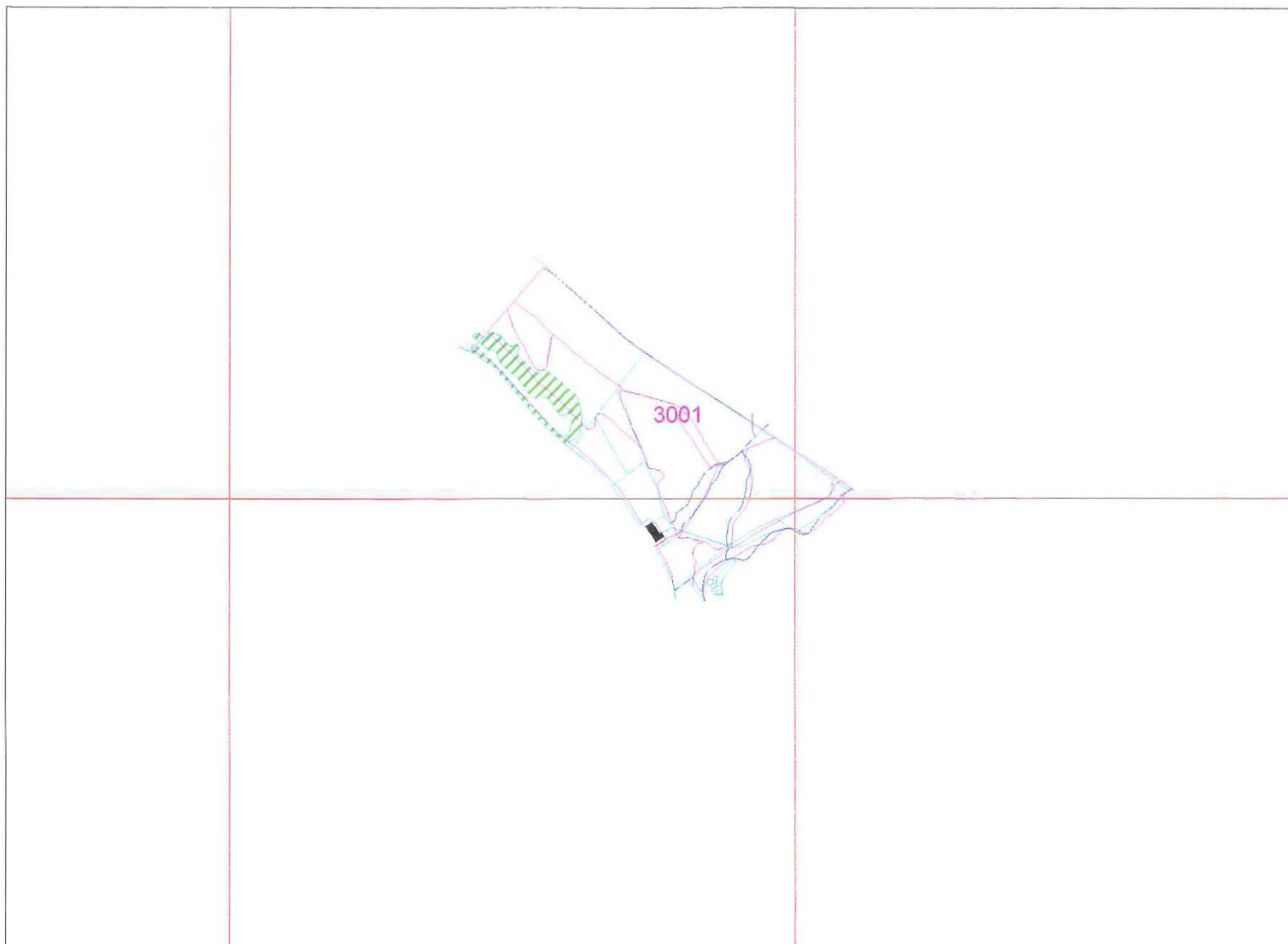
FOREST ENTERPRISE WELSH HERITAGE ASSETS PROJECT



MAP 1

Scale 1:10000

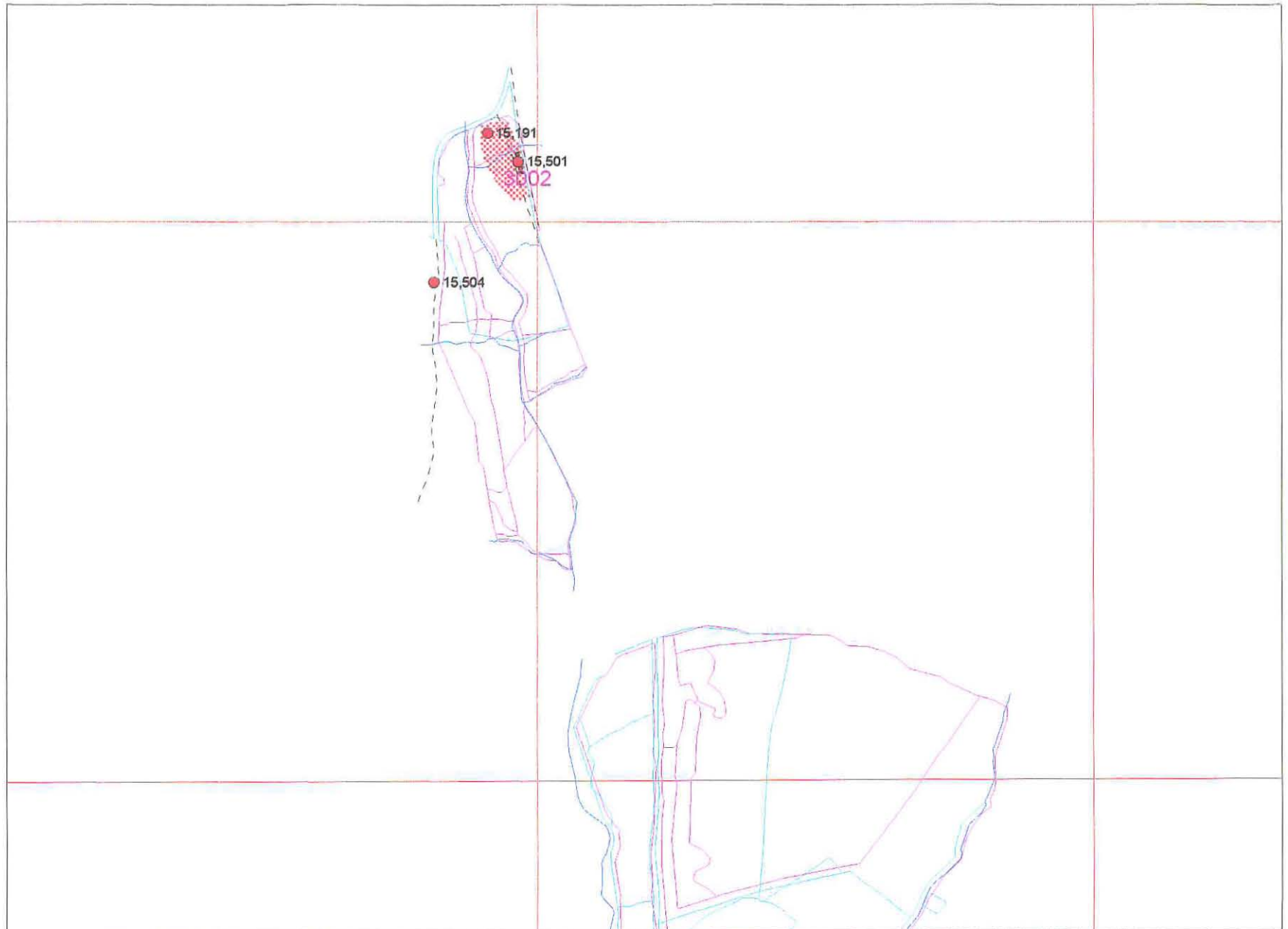
- FE stock map detail
- Boundary
(OS 2nd edition 1900-5)
- Trackway
(OS 2nd edition 1900-5)
- Parish Boundary
(OS 2nd edition 1900-5)
- Linear Feature
(OS 2nd edition 1900-5)
- Stream
(OS 2nd edition 1900-5)
- 8,632 SMR1 Data point
- Deciduous Woodland
(OS 2nd edition 1900-5)
- Conifer Woodland
(OS 2nd edition 1900-5)
- Mixed Woodland
(OS 2nd edition 1900-5)
- Pond
(OS 2nd edition 1900-5)
- Bog
(OS 2nd edition 1900-5)
- Extent of Archaeological Area
- Scheduled Ancient Monument
- Landscape
- Roofed Structure
(OS 2nd edition 1900-5)



MAP 2

Scale 1:10000

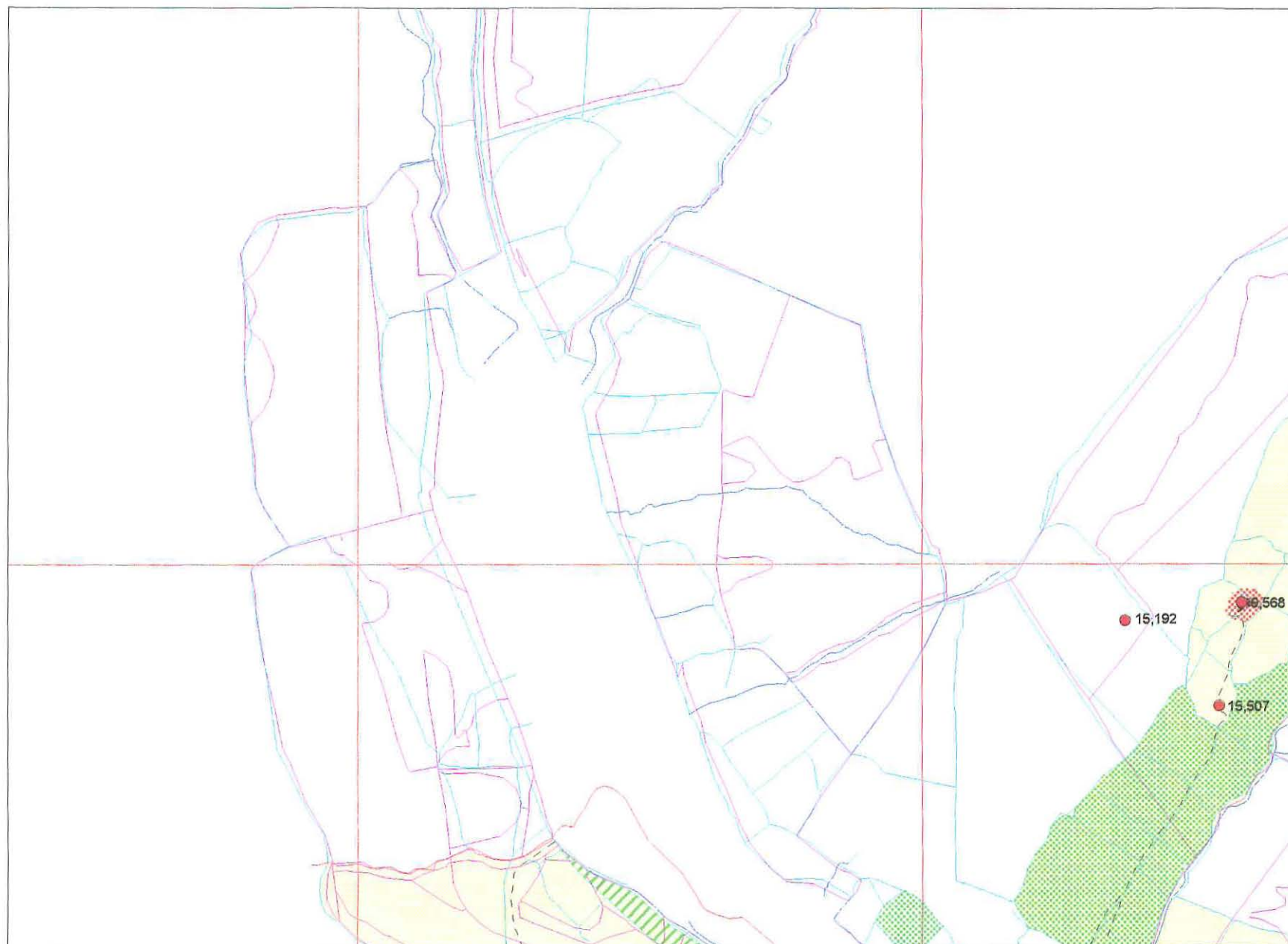
- FE stock map detail
- Boundary
(OS 2nd edition 1900-5)
- - - Trackway
(OS 2nd edition 1900-5)
- Parish Boundary
(OS 2nd edition 1900-5)
- - - Linear Feature
(OS 2nd edition 1900-5)
- Stream
(OS 2nd edition 1900-5)
- 8,632 SMR1 Data point
- Deciduous Woodland
(OS 2nd edition 1900-5)
- Conifer Woodland
(OS 2nd edition 1900-5)
- Mixed Woodland
(OS 2nd edition 1900-5)
- Pond
(OS 2nd edition 1900-5)
- Bog
(OS 2nd edition 1900-5)
- Extent of Archaeological Area
- Scheduled Ancient Monument
- Landscape
- Roofed Structure
(OS 2nd edition 1900-5)



MAP 3

Scale 1:10000

- FE stock map detail
- Boundary
(OS 2nd edition 1900-5)
- - - Trackway
(OS 2nd edition 1900-5)
- Parish Boundary
(OS 2nd edition 1900-5)
- - - Linear Feature
(OS 2nd edition 1900-5)
- Stream
(OS 2nd edition 1900-5)
- 8,632 SMR1 Data point
- Deciduous Woodland
(OS 2nd edition 1900-5)
- Conifer Woodland
(OS 2nd edition 1900-5)
- Mixed Woodland
(OS 2nd edition 1900-5)
- Pond
(OS 2nd edition 1900-5)
- Bog
(OS 2nd edition 1900-5)
- Extent of Archaeological Area
- Scheduled Ancient Monument
- Landscape
- Roofed Structure
(OS 2nd edition 1900-5)



MAP 4

Scale 1:10000

- FE stock map detail
- Boundary
(OS 2nd edition 1900-5)
- - - Trackway
(OS 2nd edition 1900-5)
- Parish Boundary
(OS 2nd edition 1900-5)
- - - Linear Feature
(OS 2nd edition 1900-5)
- Stream
(OS 2nd edition 1900-5)

● 8,632 SMR1 Data point

Deciduous Woodland
(OS 2nd edition 1900-5)

Conifer Woodland
(OS 2nd edition 1900-5)

Mixed Woodland
(OS 2nd edition 1900-5)

Pond
(OS 2nd edition 1900-5)

Bog
(OS 2nd edition 1900-5)

Extent of Archaeological
Area

Scheduled
Ancient Monument



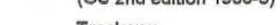
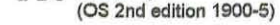
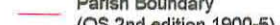


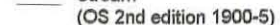


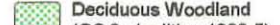

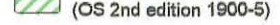
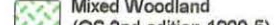

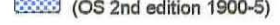
Landscape

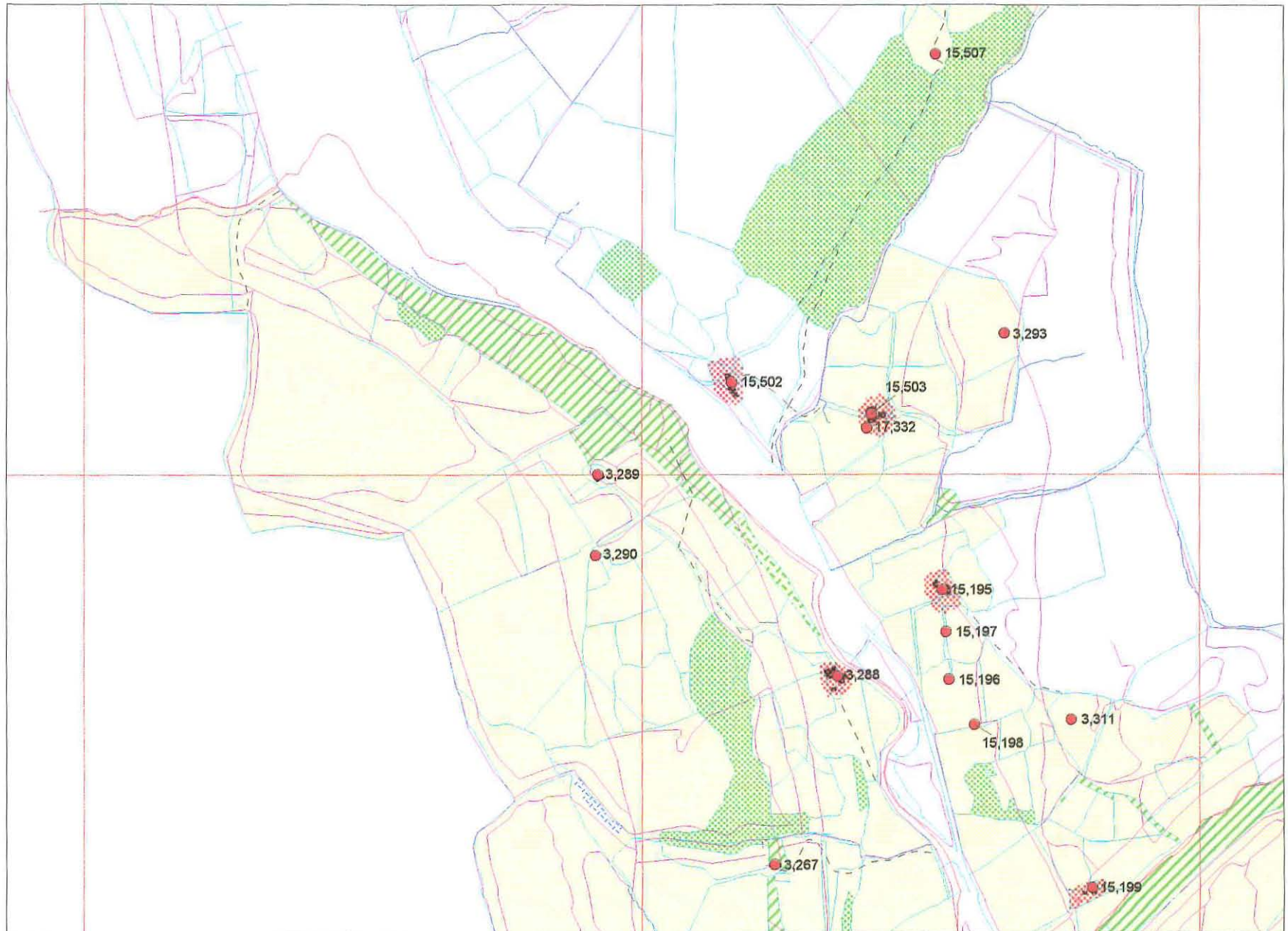
Roofed Structure
(OS 2nd edition 1900-5)



MAP 5

Scale 1:10000

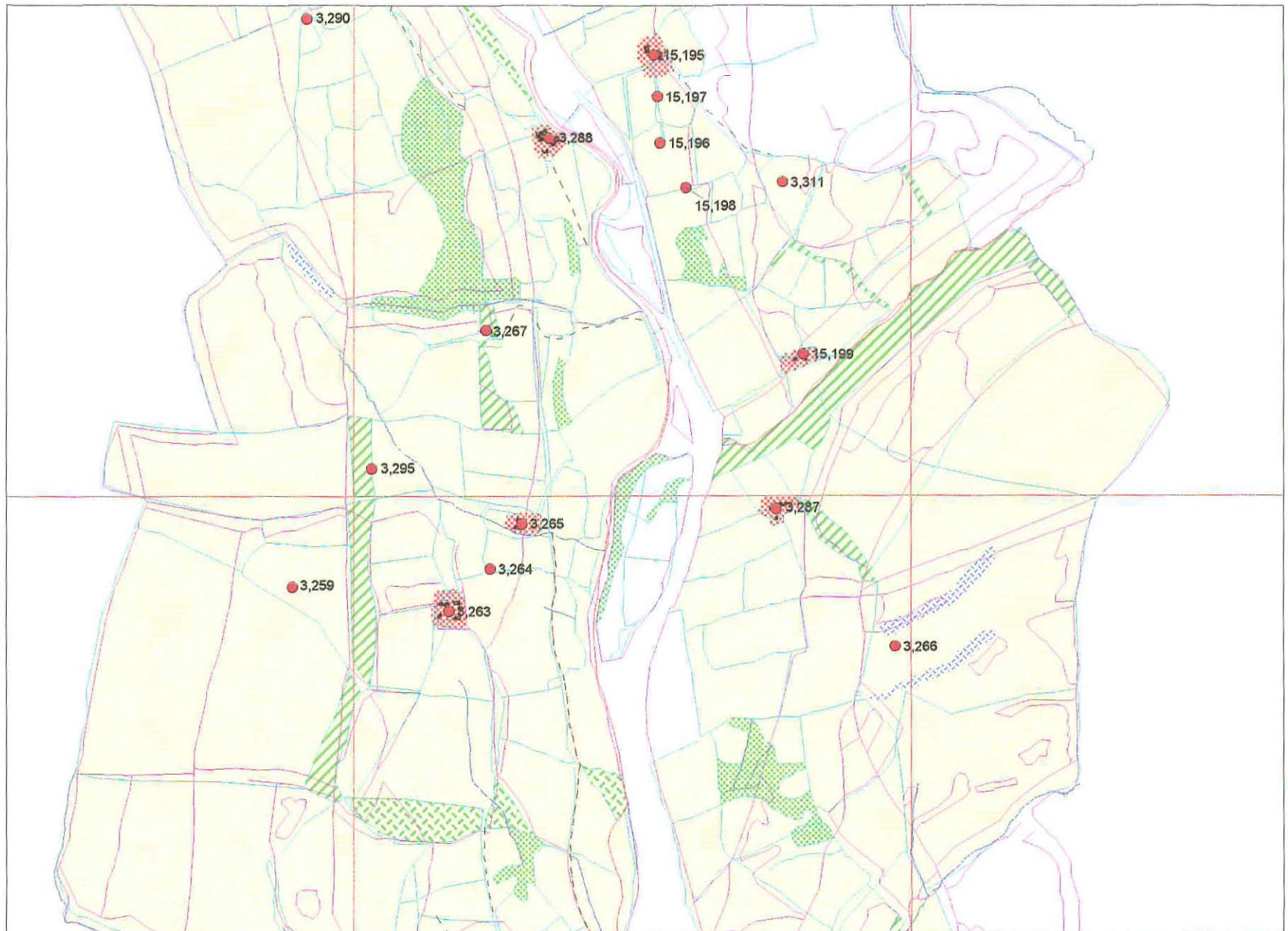
-  FE stock map detail
-  Boundary (OS 2nd edition 1900-5)
-  Trackway (OS 2nd edition 1900-5)
-  Parish Boundary (OS 2nd edition 1900-5)
-  Linear Feature (OS 2nd edition 1900-5)
-  Stream (OS 2nd edition 1900-5)
-  8,632 SMR1 Data point
-  Deciduous Woodland (OS 2nd edition 1900-5)
-  Conifer Woodland (OS 2nd edition 1900-5)
-  Mixed Woodland (OS 2nd edition 1900-5)
-  Pond (OS 2nd edition 1900-5)
-  Bog (OS 2nd edition 1900-5)
-  Extent of Archaeological Area
-  Scheduled Ancient Monument
-  Landscape
-  Roofed Structure (OS 2nd edition 1900-5)



MAP 6

Scale 1:10000

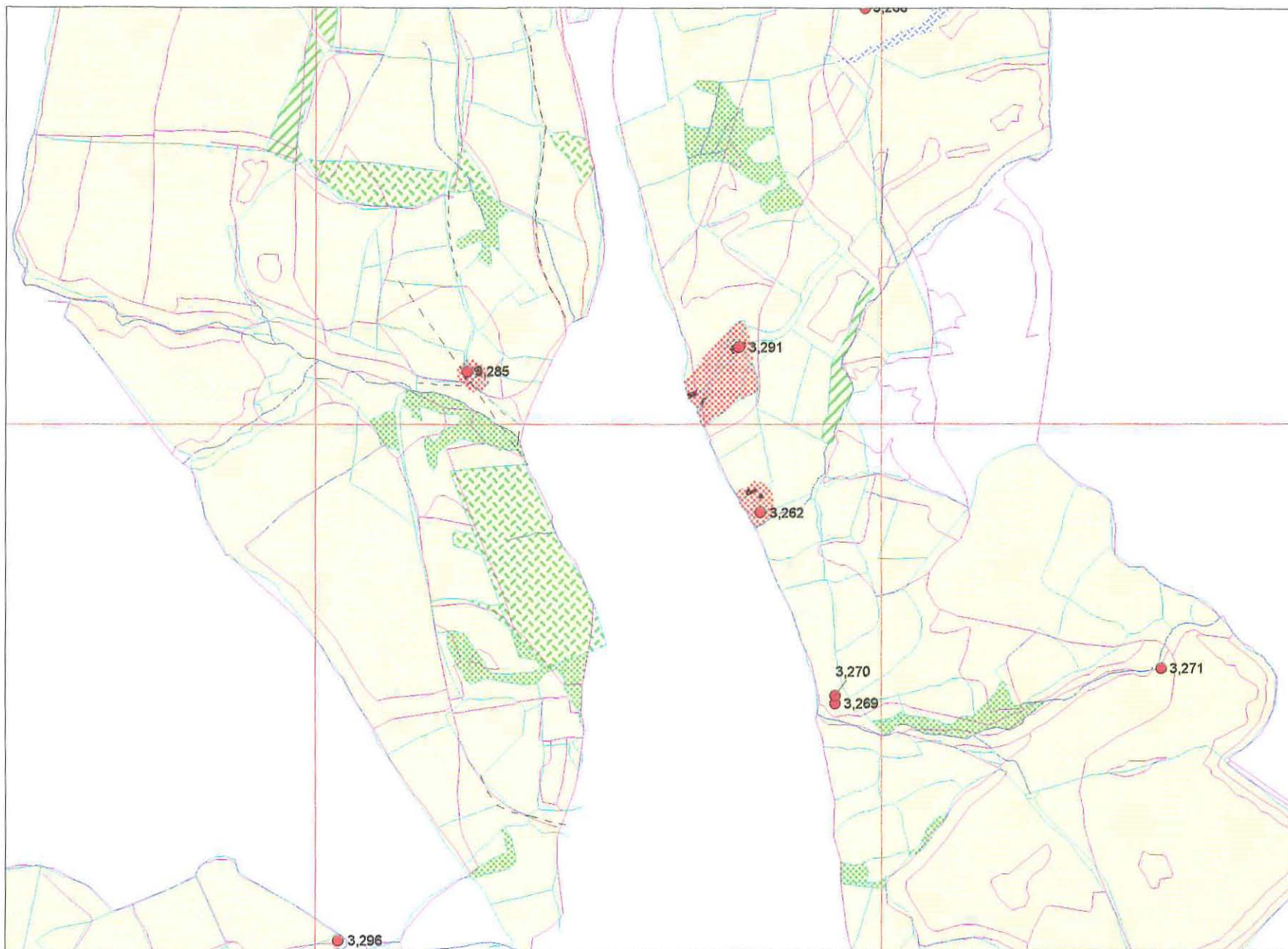
- FE stock map detail
- Boundary (OS 2nd edition 1900-5)
- Trackway (OS 2nd edition 1900-5)
- Parish Boundary (OS 2nd edition 1900-5)
- Linear Feature (OS 2nd edition 1900-5)
- Stream (OS 2nd edition 1900-5)
- 8,632 SMR1 Data point
- Deciduous Woodland (OS 2nd edition 1900-5)
- Conifer Woodland (OS 2nd edition 1900-5)
- Mixed Woodland (OS 2nd edition 1900-5)
- Pond (OS 2nd edition 1900-5)
- Bog (OS 2nd edition 1900-5)
- Extent of Archaeological Area
- Scheduled Ancient Monument
- Landscape
- Roofed Structure (OS 2nd edition 1900-5)



MAP 7










Scale 1:10000

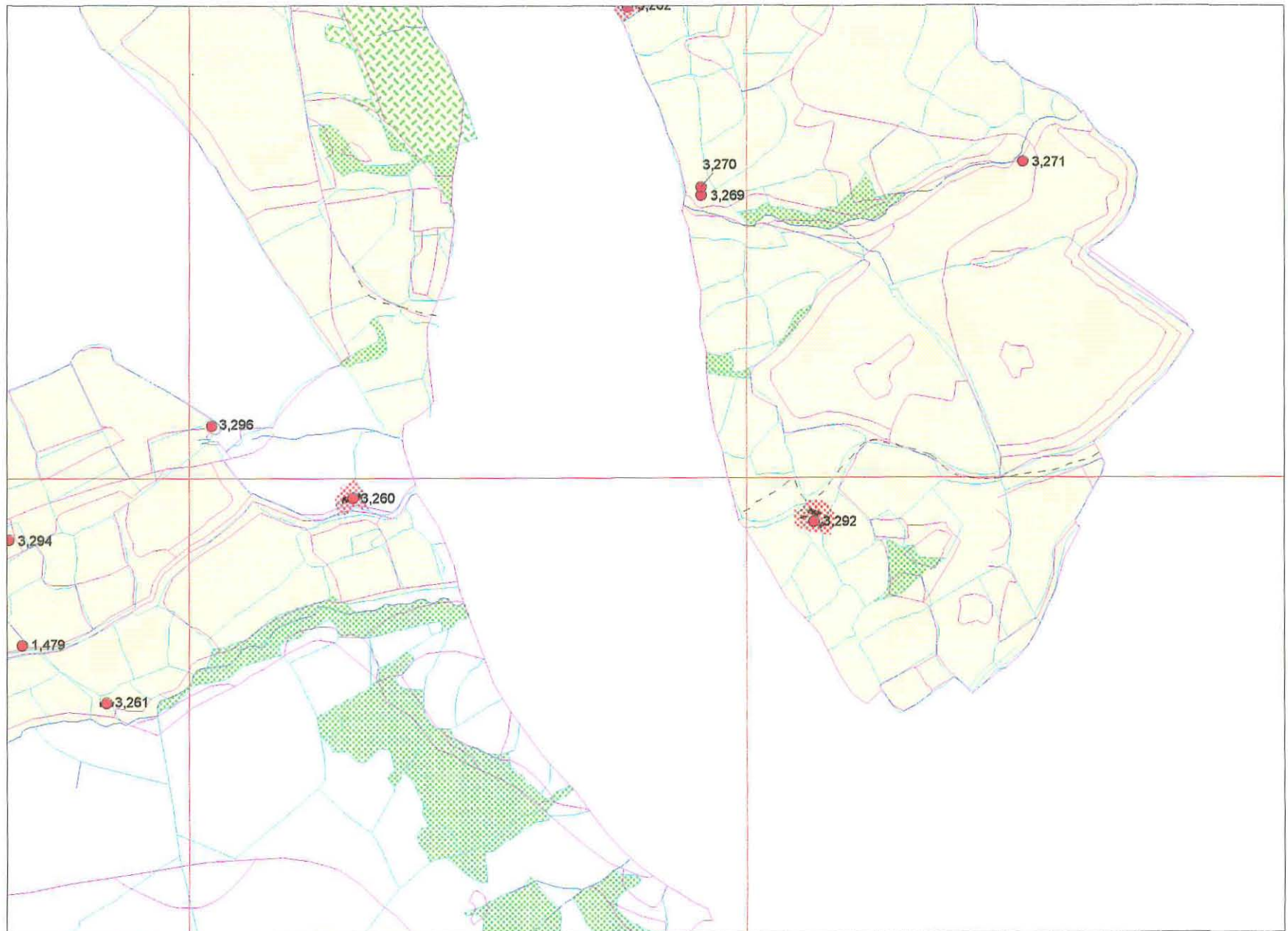
- FE stock map detail
- Boundary
(OS 2nd edition 1900-5)
- - - Trackway
(OS 2nd edition 1900-5)
- Parish Boundary
(OS 2nd edition 1900-5)
- - - Linear Feature
(OS 2nd edition 1900-5)
- Stream
(OS 2nd edition 1900-5)
- 8,632 SMR1 Data point
- Deciduous Woodland
(OS 2nd edition 1900-5)
- Conifer Woodland
(OS 2nd edition 1900-5)
- Mixed Woodland
(OS 2nd edition 1900-5)
- Pond
(OS 2nd edition 1900-5)
- Bog
(OS 2nd edition 1900-5)
- Extent of Archaeological Area
- Scheduled Ancient Monument
- Landscape
- Roofed Structure
(OS 2nd edition 1900-5)



MAP 8

Scale 1:10000

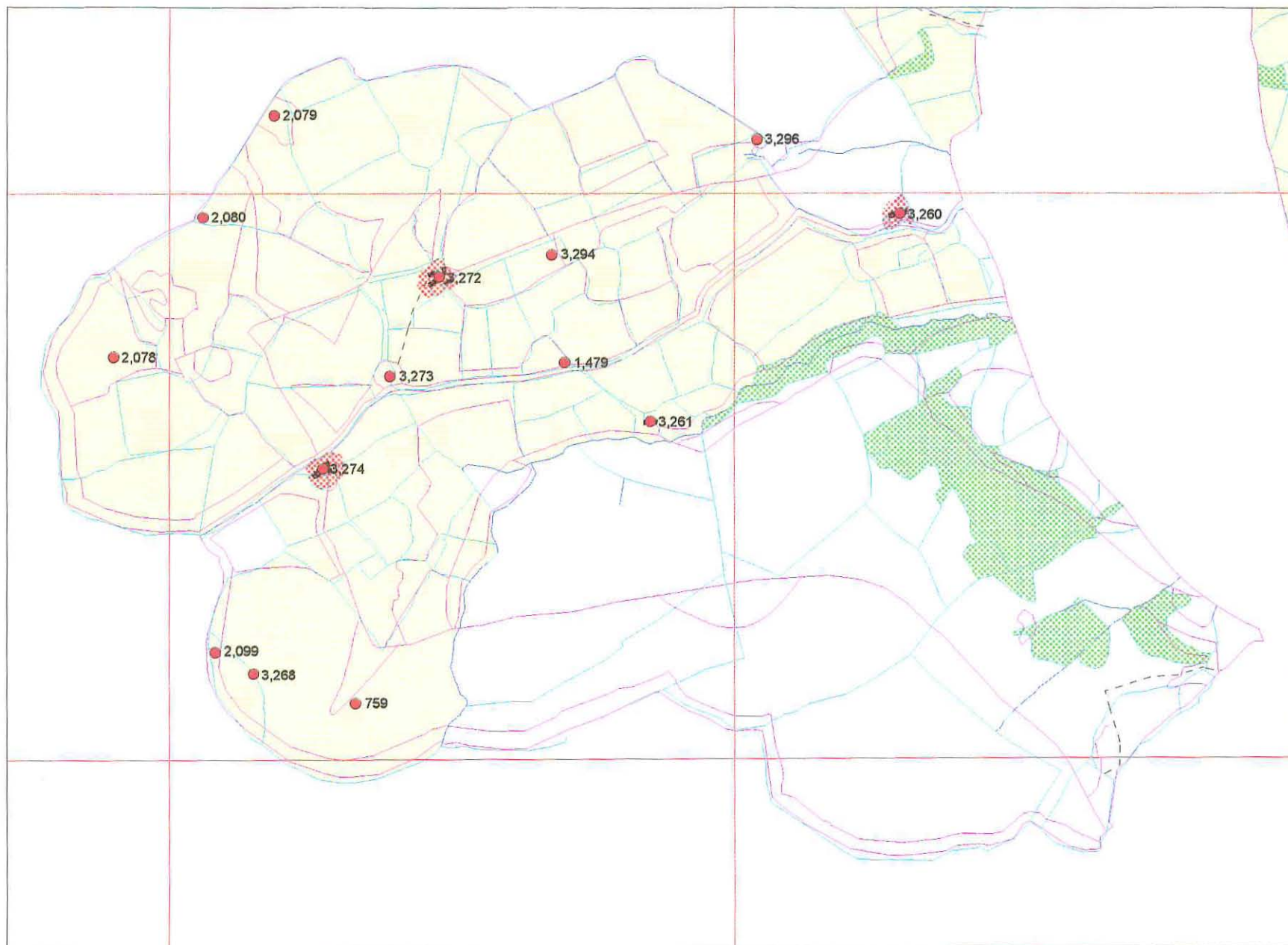
- FE stock map detail
- Boundary
(OS 2nd edition 1900-5)
- - - Trackway
(OS 2nd edition 1900-5)
- Parish Boundary
(OS 2nd edition 1900-5)
- - - Linear Feature
(OS 2nd edition 1900-5)
- Stream
(OS 2nd edition 1900-5)
- 8,632 SMR1 Data point
-  Deciduous Woodland
(OS 2nd edition 1900-5)
-  Conifer Woodland
(OS 2nd edition 1900-5)
-  Mixed Woodland
(OS 2nd edition 1900-5)
-  Pond
(OS 2nd edition 1900-5)
-  Bog
(OS 2nd edition 1900-5)
-  Extent of Archaeological Area
-  Scheduled Ancient Monument
-  Landscape
-  Roofed Structure
(OS 2nd edition 1900-5)



MAP 9

Scale 1:10000

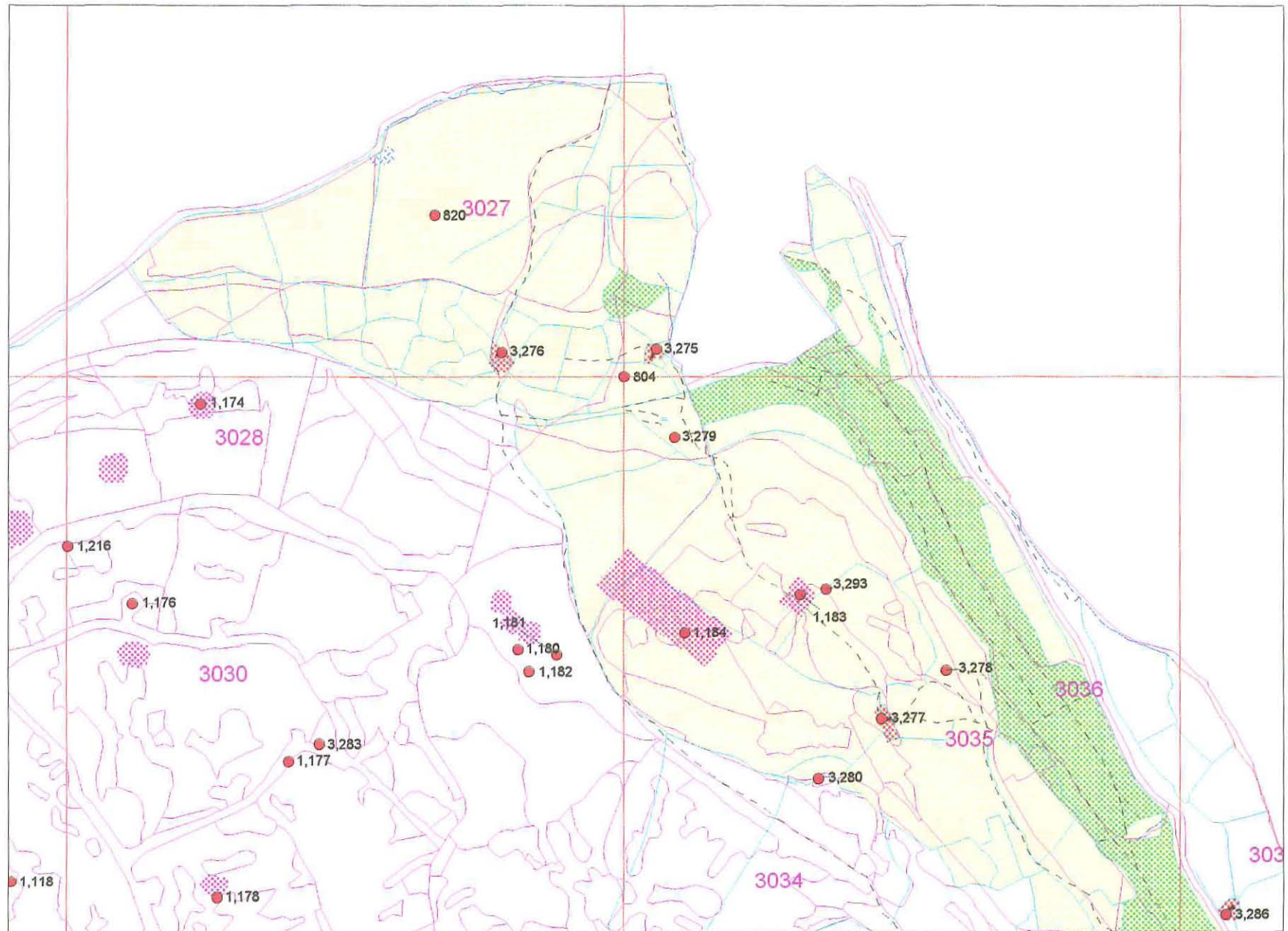
- FE stock map detail
- Boundary (OS 2nd edition 1900-5)
- - - Trackway (OS 2nd edition 1900-5)
- Parish Boundary (OS 2nd edition 1900-5)
- - - Linear Feature (OS 2nd edition 1900-5)
- Stream (OS 2nd edition 1900-5)
- 8,632 SMR1 Data point
- Deciduous Woodland (OS 2nd edition 1900-5)
- Conifer Woodland (OS 2nd edition 1900-5)
- Mixed Woodland (OS 2nd edition 1900-5)
- Pond (OS 2nd edition 1900-5)
- Bog (OS 2nd edition 1900-5)
- Extent of Archaeological Area
- Scheduled Ancient Monument
- Landscape
- Roofed Structure (OS 2nd edition 1900-5)



MAP 10










Scale 1:10000

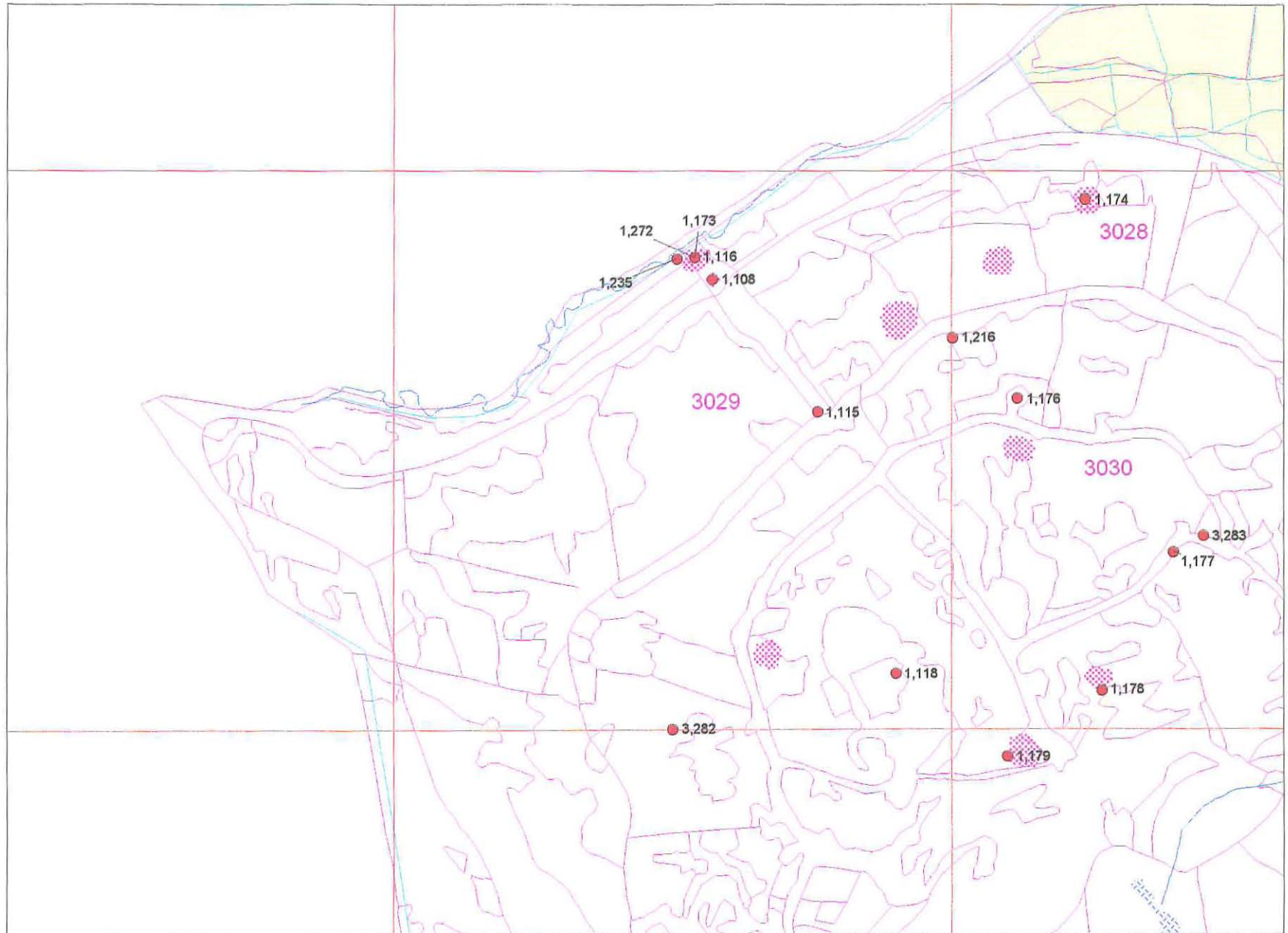
- FE stock map detail
- Boundary
(OS 2nd edition 1900-5)
- - - Trackway
(OS 2nd edition 1900-5)
- Parish Boundary
(OS 2nd edition 1900-5)
- - - Linear Feature
(OS 2nd edition 1900-5)
- Stream
(OS 2nd edition 1900-5)
- 8,632 SMR1 Data point
- Deciduous Woodland
(OS 2nd edition 1900-5)
- Conifer Woodland
(OS 2nd edition 1900-5)
- Mixed Woodland
(OS 2nd edition 1900-5)
- Pond
(OS 2nd edition 1900-5)
- Bog
(OS 2nd edition 1900-5)
- Extent of Archaeological Area
- Scheduled Ancient Monument
- Landscape
- Roofed Structure
(OS 2nd edition 1900-5)



MAP 11

Scale 1:10000

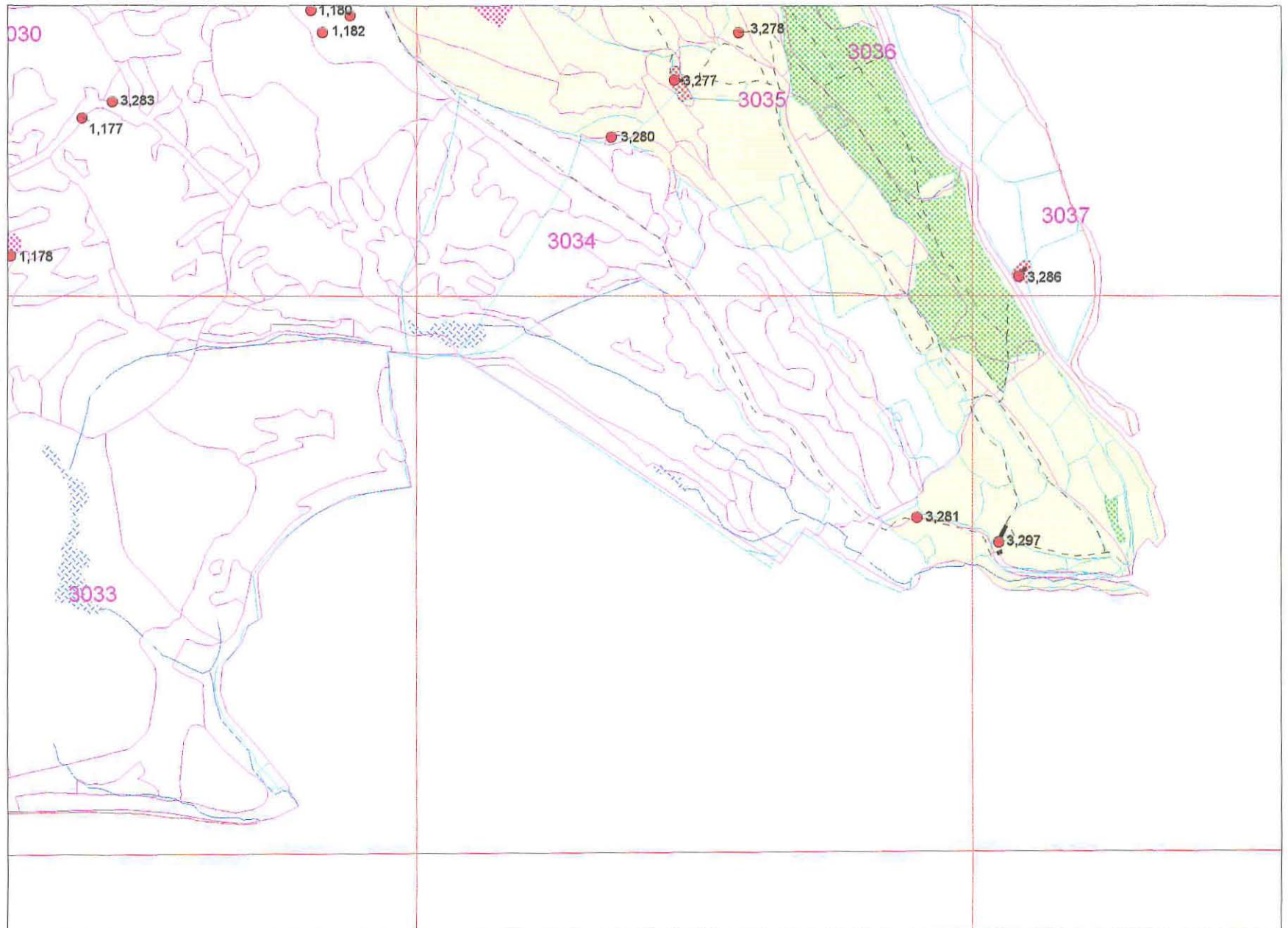
- FE stock map detail
- Boundary
(OS 2nd edition 1900-5)
- - - Trackway
(OS 2nd edition 1900-5)
- Parish Boundary
(OS 2nd edition 1900-5)
- - - Linear Feature
(OS 2nd edition 1900-5)
- Stream
(OS 2nd edition 1900-5)
- 8,632 SMR1 Data point
-  Deciduous Woodland
(OS 2nd edition 1900-5)
-  Conifer Woodland
(OS 2nd edition 1900-5)
-  Mixed Woodland
(OS 2nd edition 1900-5)
-  Pond
(OS 2nd edition 1900-5)
-  Bog
(OS 2nd edition 1900-5)
-  Extent of Archaeological Area
-  Scheduled Ancient Monument
-  Landscape
-  Roofed Structure
(OS 2nd edition 1900-5)



MAP 12

Scale 1:10000

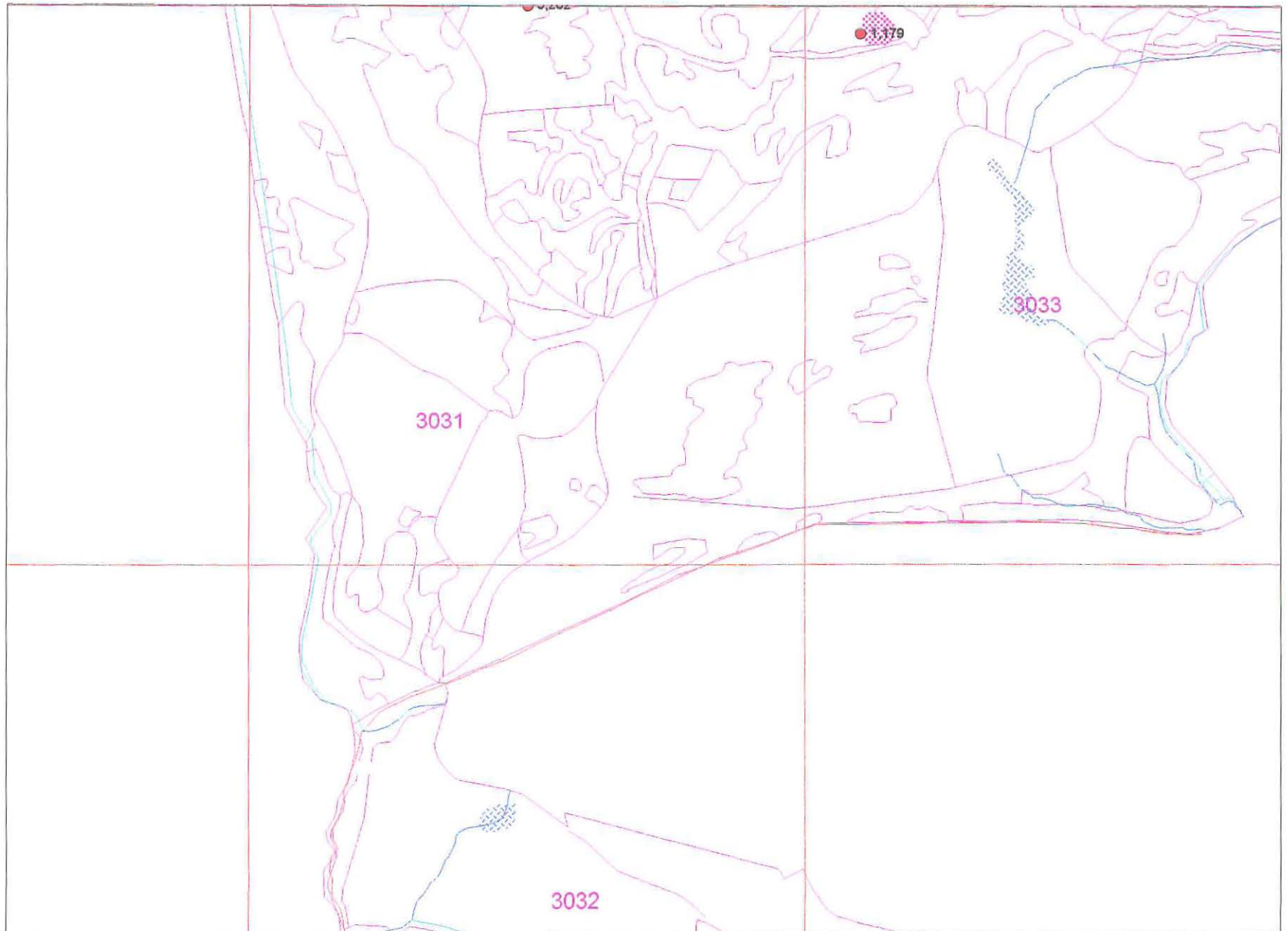
- FE stock map detail
- Boundary (OS 2nd edition 1900-5)
- - - Trackway (OS 2nd edition 1900-5)
- Parish Boundary (OS 2nd edition 1900-5)
- - - Linear Feature (OS 2nd edition 1900-5)
- Stream (OS 2nd edition 1900-5)
- 8,632 SMR1 Data point
- Deciduous Woodland (OS 2nd edition 1900-5)
- Conifer Woodland (OS 2nd edition 1900-5)
- Mixed Woodland (OS 2nd edition 1900-5)
- Pond (OS 2nd edition 1900-5)
- Bog (OS 2nd edition 1900-5)
- Extent of Archaeological Area
- Scheduled Ancient Monument
- Landscape
- Roofed Structure (OS 2nd edition 1900-5)



MAP 13

Scale 1:10000

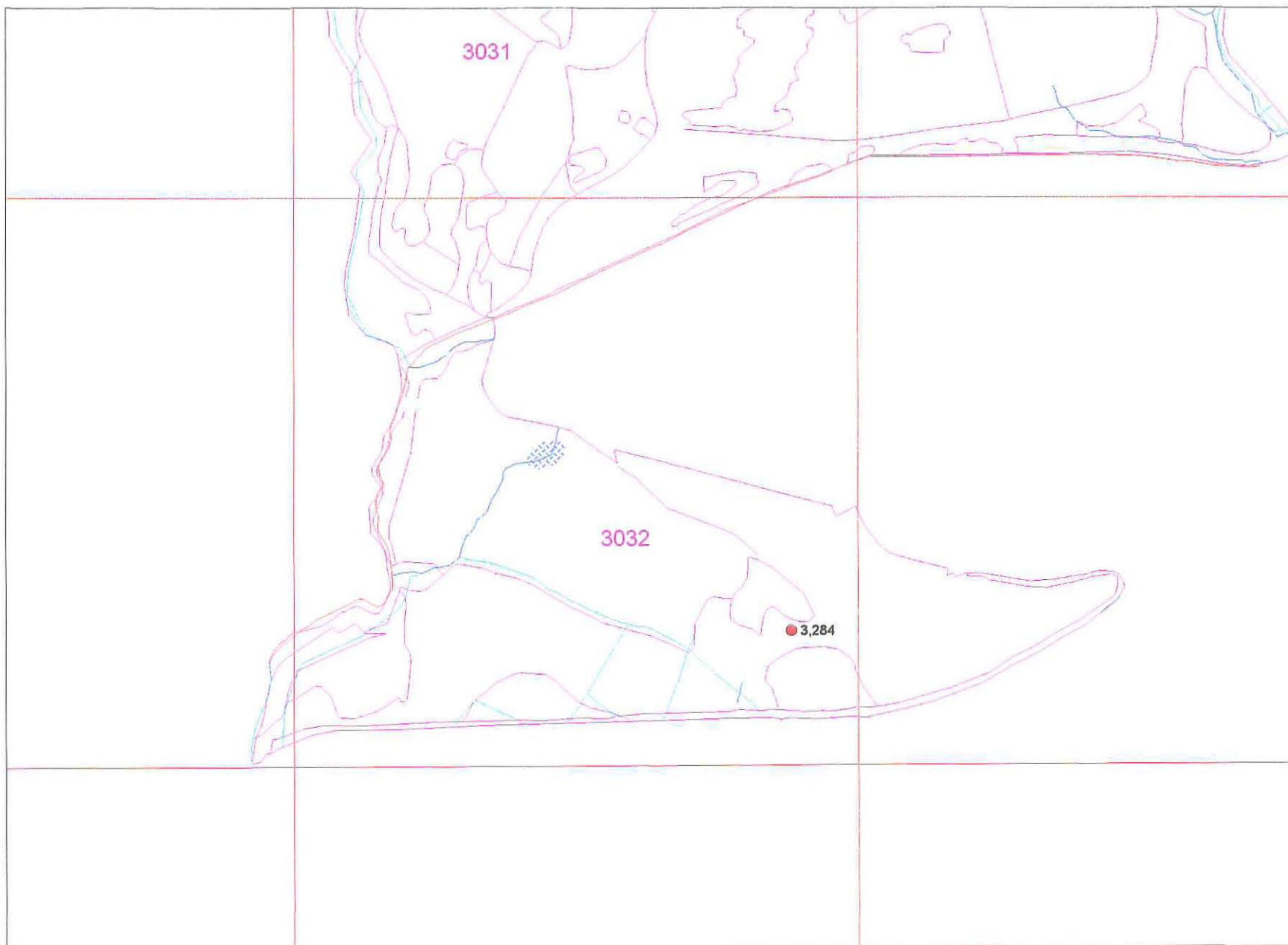
- FE stock map detail
- Boundary
(OS 2nd edition 1900-5)
- Trackway
(OS 2nd edition 1900-5)
- Parish Boundary
(OS 2nd edition 1900-5)
- Linear Feature
(OS 2nd edition 1900-5)
- Stream
(OS 2nd edition 1900-5)
- 8,032 SMR1 Data point
- Deciduous Woodland
(OS 2nd edition 1900-5)
- Conifer Woodland
(OS 2nd edition 1900-5)
- Mixed Woodland
(OS 2nd edition 1900-5)
- Pond
(OS 2nd edition 1900-5)
- Bog
(OS 2nd edition 1900-5)
- Extent of Archaeological Area
- Scheduled Ancient Monument
- Landscape
- Roofed Structure
(OS 2nd edition 1900-5)



MAP 14

Scale 1:10000

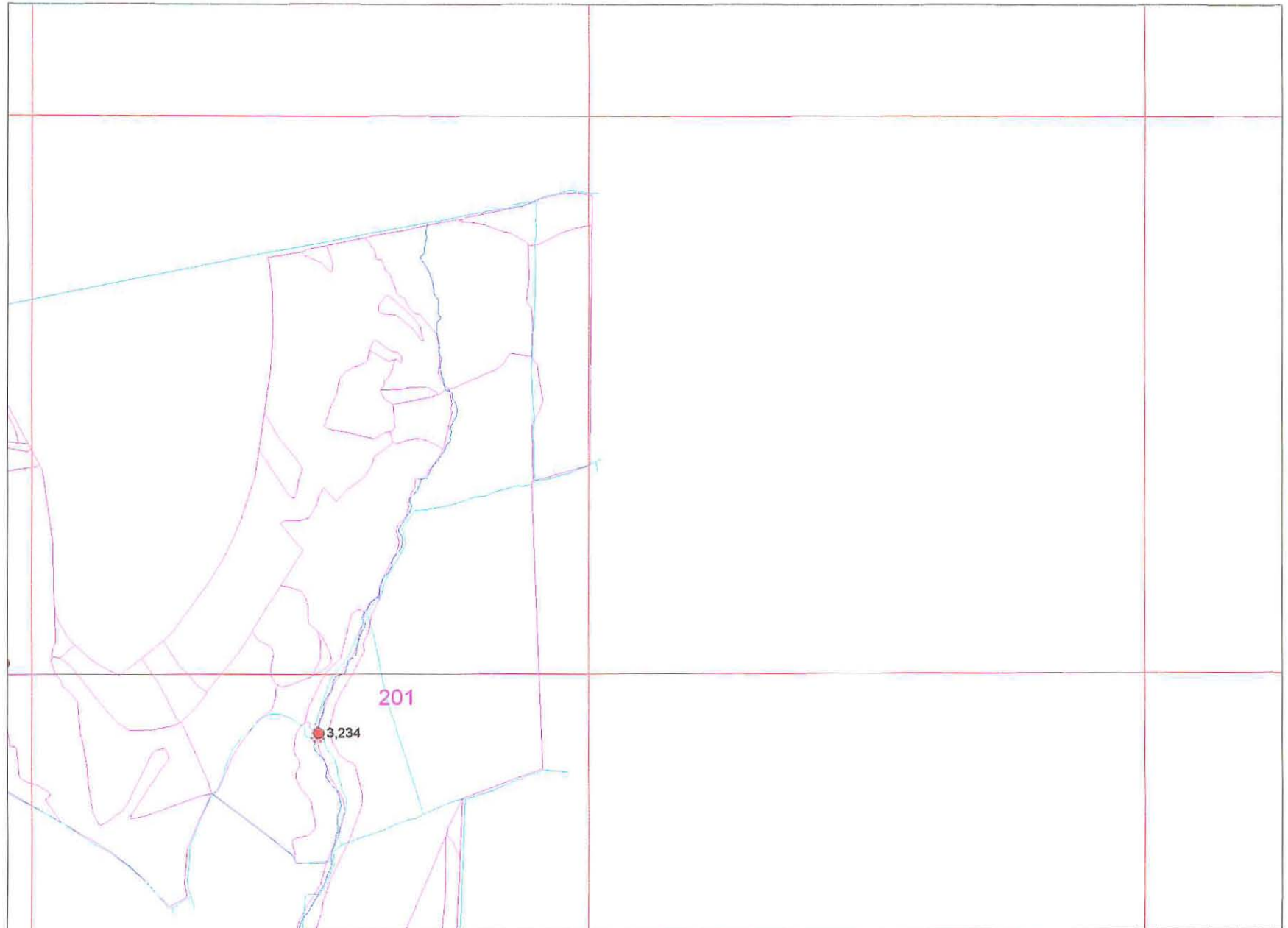
- FE stock map detail
- Boundary (OS 2nd edition 1900-5)
- Trackway (OS 2nd edition 1900-5)
- Parish Boundary (OS 2nd edition 1900-5)
- Linear Feature (OS 2nd edition 1900-5)
- Stream (OS 2nd edition 1900-5)
- 8,832 SMR1 Data point
- Deciduous Woodland (OS 2nd edition 1900-5)
- Conifer Woodland (OS 2nd edition 1900-5)
- Mixed Woodland (OS 2nd edition 1900-5)
- Pond (OS 2nd edition 1900-5)
- Bog (OS 2nd edition 1900-5)
- Extent of Archaeological Area
- Scheduled Ancient Monument
- Landscape
- Roofed Structure (OS 2nd edition 1900-5)



MAP 15

Scale 1:10000

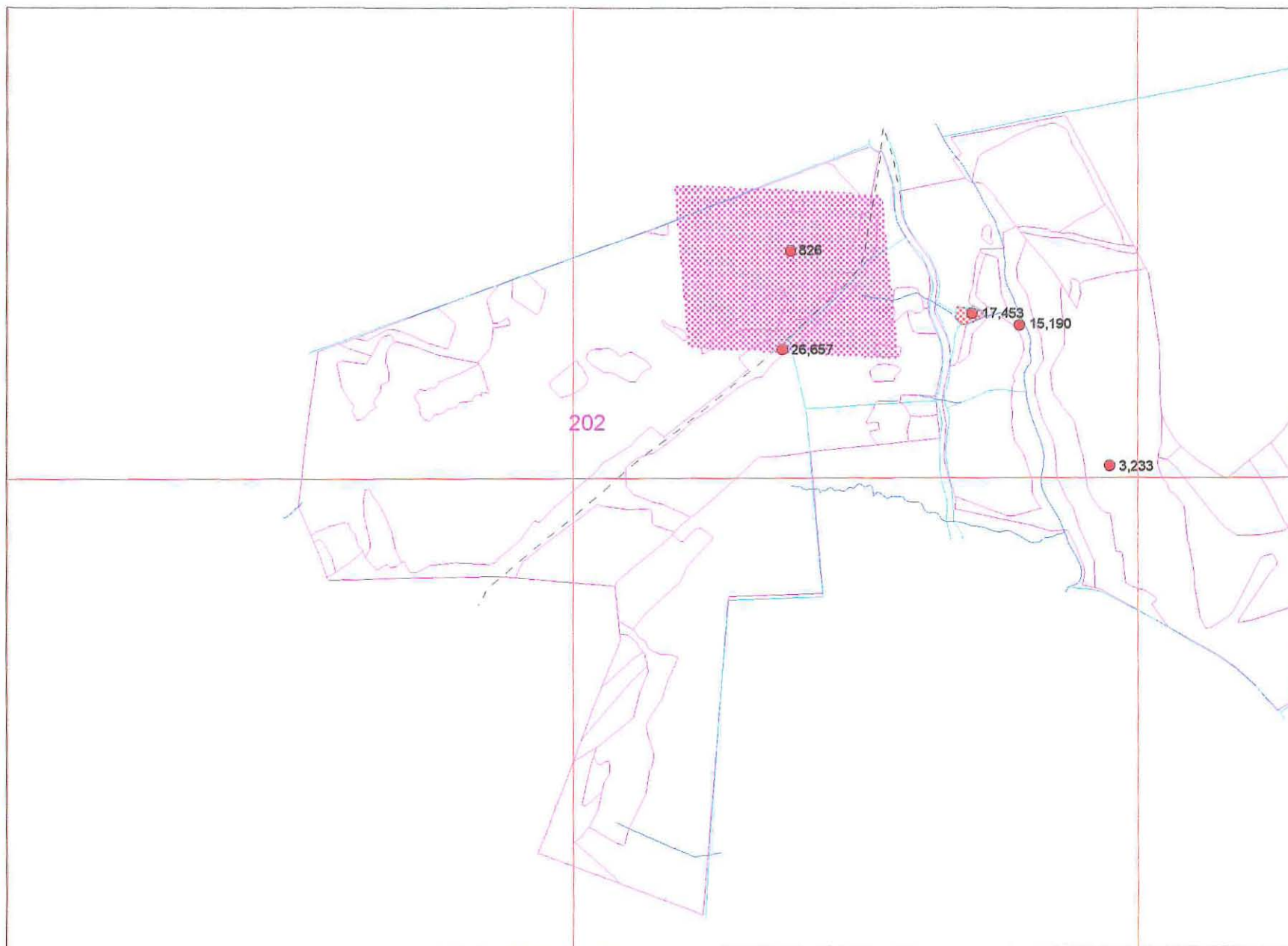
- FE stock map detail
- Boundary
(OS 2nd edition 1900-5)
- - - Trackway
(OS 2nd edition 1900-5)
- Parish Boundary
(OS 2nd edition 1900-5)
- - - Linear Feature
(OS 2nd edition 1900-5)
- Stream
(OS 2nd edition 1900-5)
- 8,632 SMR1 Data point
- Deciduous Woodland
(OS 2nd edition 1900-5)
- Conifer Woodland
(OS 2nd edition 1900-5)
- Mixed Woodland
(OS 2nd edition 1900-5)
- Pond
(OS 2nd edition 1900-5)
- Bog
(OS 2nd edition 1900-5)
- Extent of Archaeological Area
- Scheduled Ancient Monument
- Landscape
- Roofed Structure
(OS 2nd edition 1900-5)



MAP 16

Scale 1:10000

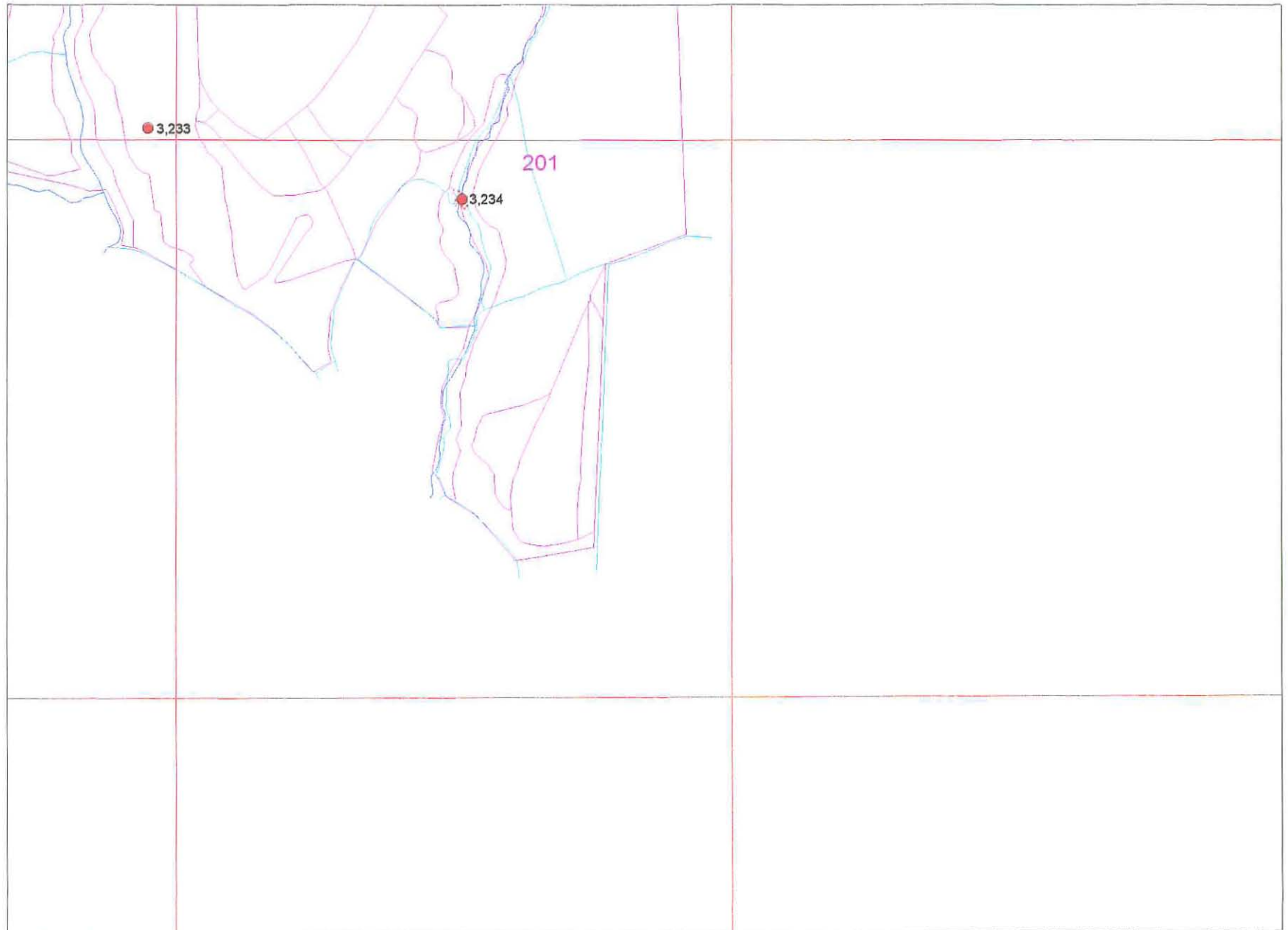
- FE stock map detail
- Boundary
(OS 2nd edition 1900-5)
- - - Trackway
(OS 2nd edition 1900-5)
- Parish Boundary
(OS 2nd edition 1900-5)
- - - Linear Feature
(OS 2nd edition 1900-5)
- Stream
(OS 2nd edition 1900-5)
- 8,632 SMR1 Data point
- Deciduous Woodland
(OS 2nd edition 1900-5)
- Conifer Woodland
(OS 2nd edition 1900-5)
- Mixed Woodland
(OS 2nd edition 1900-5)
- Pond
(OS 2nd edition 1900-5)
- Bog
(OS 2nd edition 1900-5)
- Extent of Archaeological Area
- Scheduled Ancient Monument
- Landscape
- Roofed Structure
(OS 2nd edition 1900-5)



MAP 17

Scale 1:10000

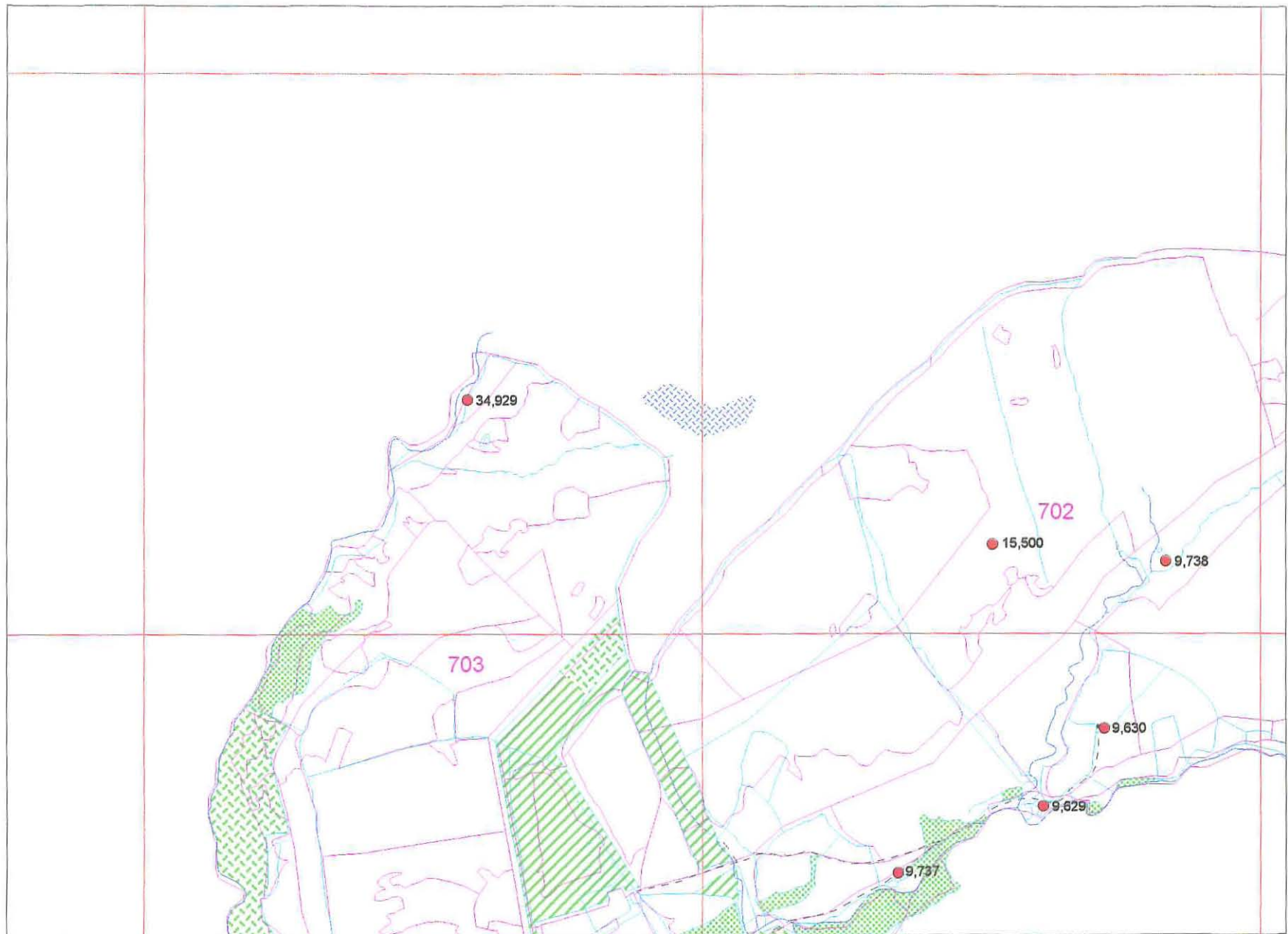
- FE stock map detail
- Boundary
(OS 2nd edition 1900-5)
- Trackway
(OS 2nd edition 1900-5)
- Parish Boundary
(OS 2nd edition 1900-5)
- Linear Feature
(OS 2nd edition 1900-5)
- Stream
(OS 2nd edition 1900-5)
- 8,632 SMR1 Data point
- Deciduous Woodland
(OS 2nd edition 1900-5)
- Conifer Woodland
(OS 2nd edition 1900-5)
- Mixed Woodland
(OS 2nd edition 1900-5)
- Pond
(OS 2nd edition 1900-5)
- Bog
(OS 2nd edition 1900-5)
- Extent of Archaeological Area
- Scheduled Ancient Monument
- Landscape
- Roofed Structure
(OS 2nd edition 1900-5)



MAP 18

Scale 1:10000

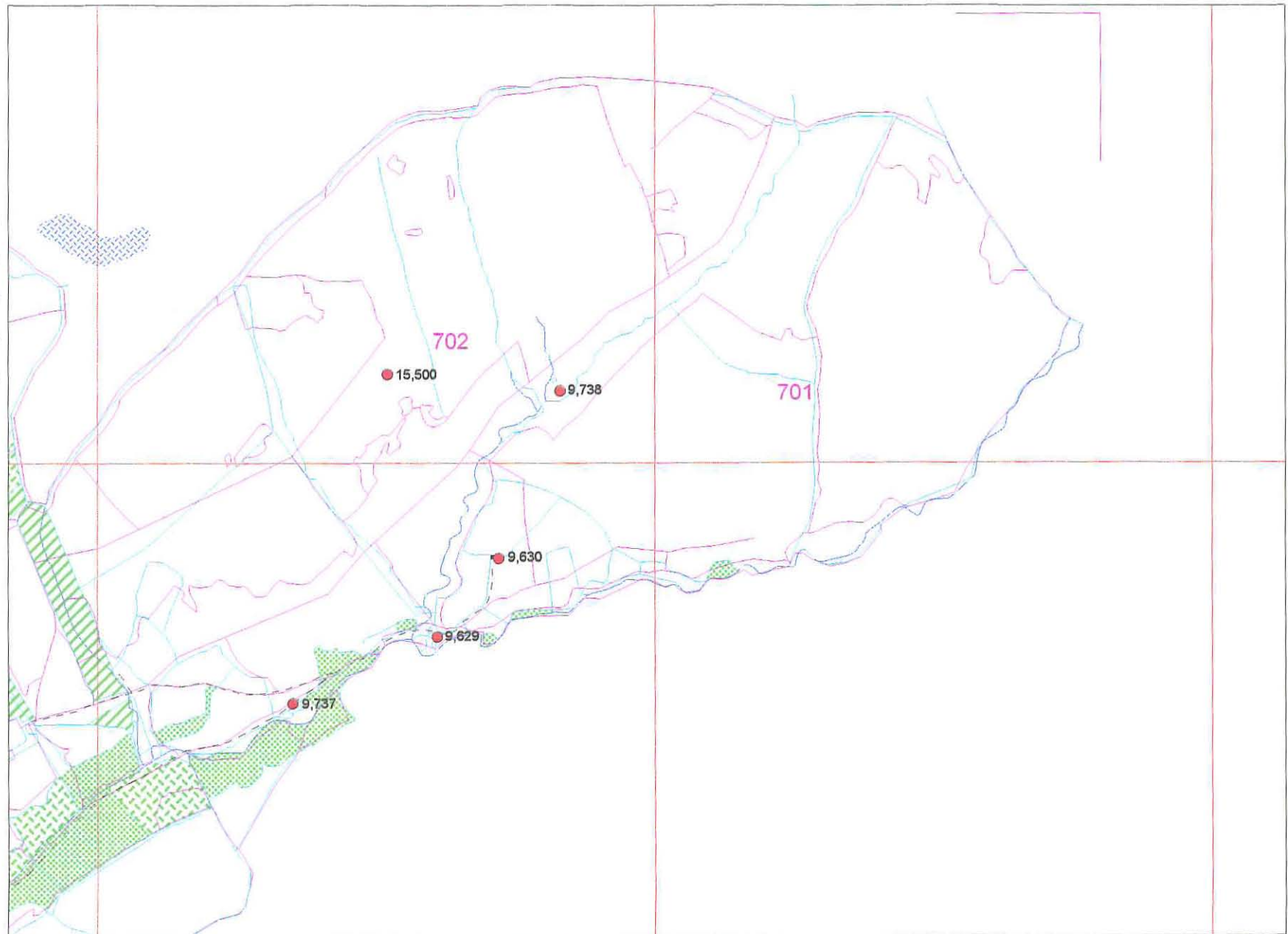
- FE stock map detail
- Boundary
(OS 2nd edition 1900-5)
- Trackway
(OS 2nd edition 1900-5)
- Parish Boundary
(OS 2nd edition 1900-5)
- Linear Feature
(OS 2nd edition 1900-5)
- Stream
(OS 2nd edition 1900-5)
- 8,632 SMR1 Data point
- Deciduous Woodland
(OS 2nd edition 1900-5)
- Conifer Woodland
(OS 2nd edition 1900-5)
- Mixed Woodland
(OS 2nd edition 1900-5)
- Pond
(OS 2nd edition 1900-5)
- Bog
(OS 2nd edition 1900-5)
- Extent of Archaeological Area
- Scheduled Ancient Monument
- Landscape
- Roofed Structure
(OS 2nd edition 1900-5)



MAP 19

Scale 1:10000

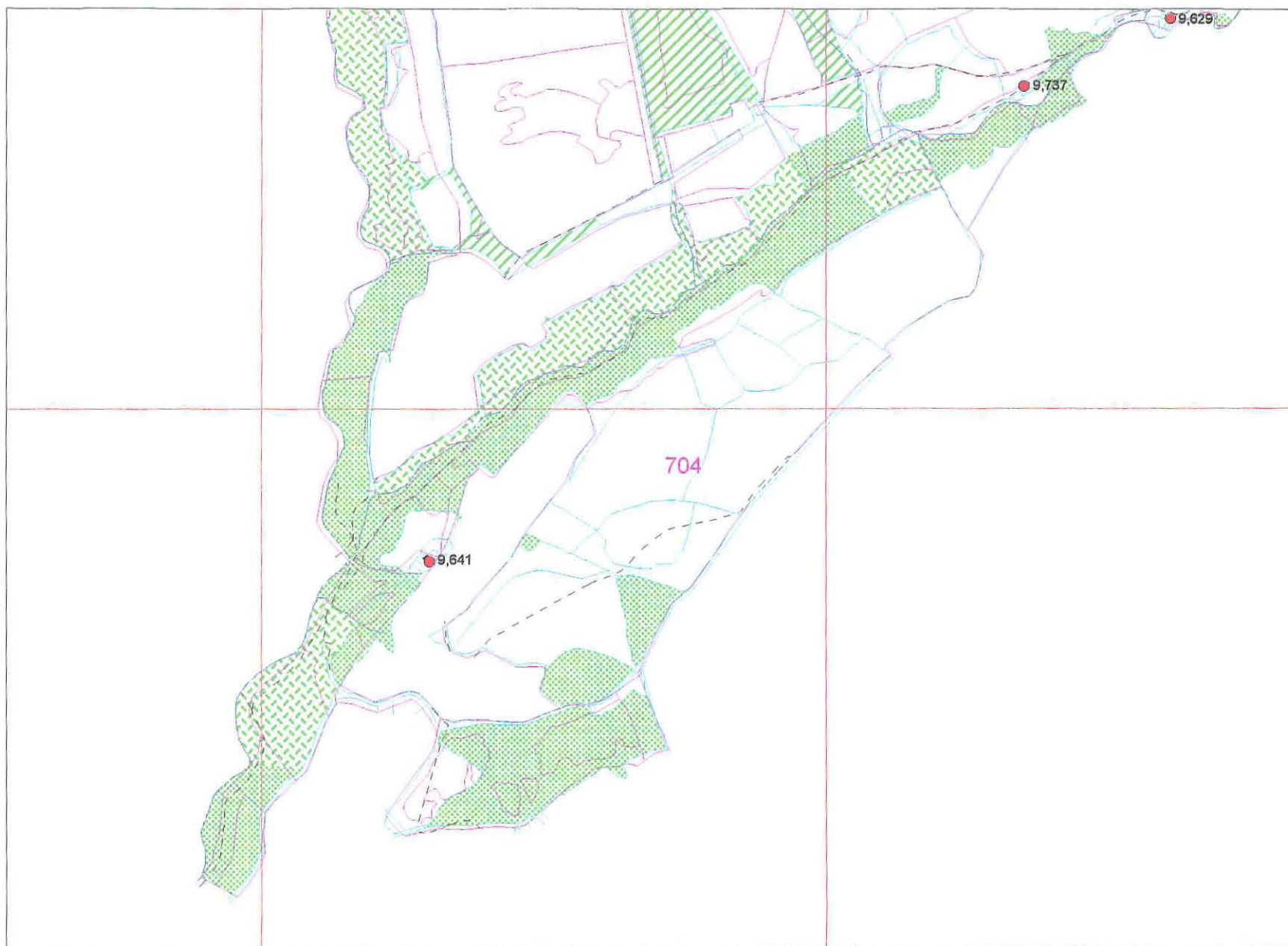
- FE stock map detail
- Boundary (OS 2nd edition 1900-5)
- Trackway (OS 2nd edition 1900-5)
- Parish Boundary (OS 2nd edition 1900-5)
- Linear Feature (OS 2nd edition 1900-5)
- Stream (OS 2nd edition 1900-5)
- 8,632 SMR1 Data point
- Deciduous Woodland (OS 2nd edition 1900-5)
- Conifer Woodland (OS 2nd edition 1900-5)
- Mixed Woodland (OS 2nd edition 1900-5)
- Pond (OS 2nd edition 1900-5)
- Bog (OS 2nd edition 1900-5)
- Extent of Archaeological Area
- Scheduled Ancient Monument
- Landscape
- Roofed Structure (OS 2nd edition 1900-5)



MAP 20

Scale 1:10000

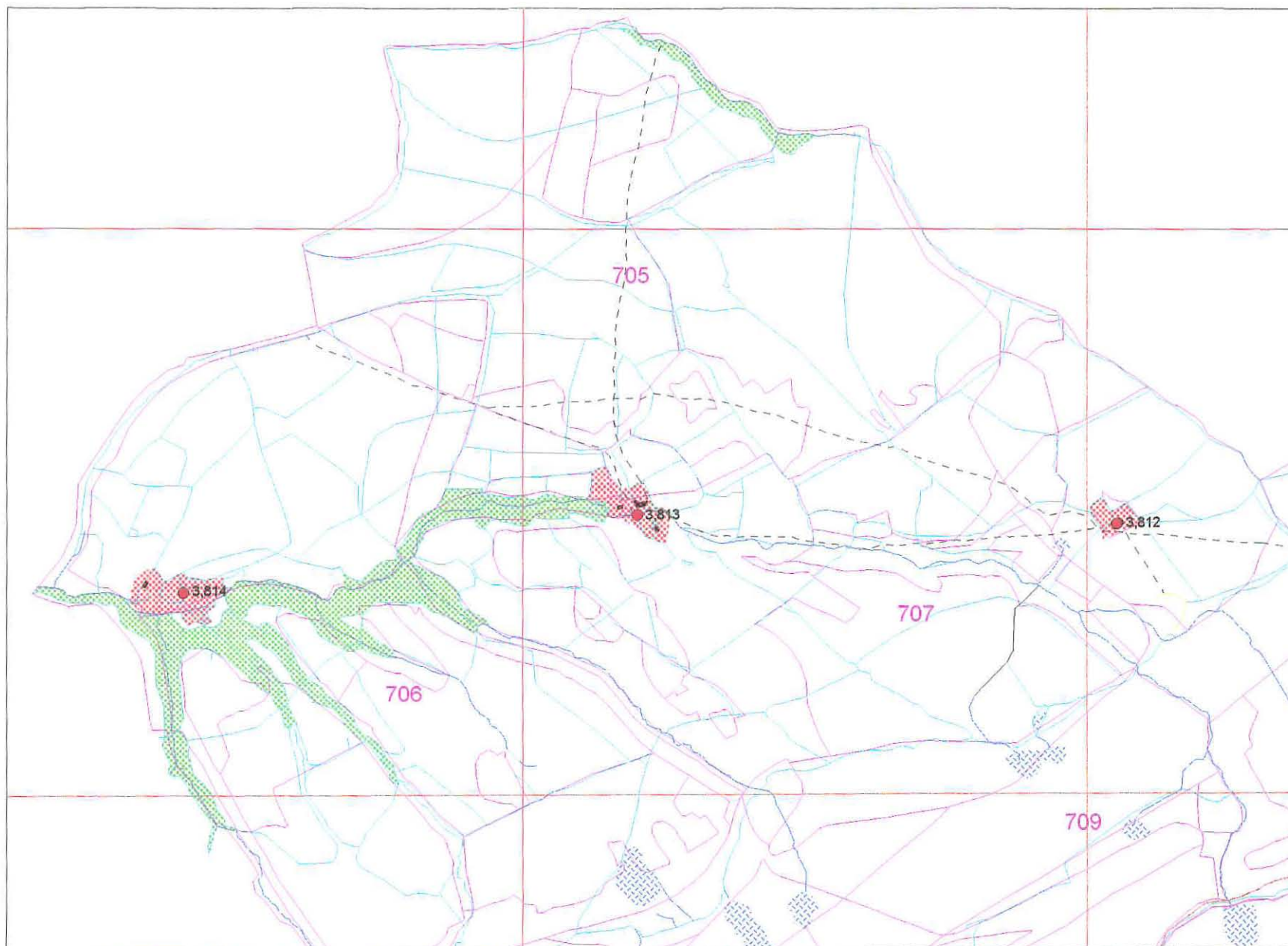
- FE stock map detail
- Boundary
(OS 2nd edition 1900-5)
- - - Trackway
(OS 2nd edition 1900-5)
- Parish Boundary
(OS 2nd edition 1900-5)
- - - Linear Feature
(OS 2nd edition 1900-5)
- Stream
(OS 2nd edition 1900-5)
- 8,832 SMR1 Data point
- Deciduous Woodland
(OS 2nd edition 1900-5)
- Conifer Woodland
(OS 2nd edition 1900-5)
- Mixed Woodland
(OS 2nd edition 1900-5)
- Pond
(OS 2nd edition 1900-5)
- Bog
(OS 2nd edition 1900-5)
- Extent of Archaeological Area
- Scheduled Ancient Monument
- Landscape
- Roofed Structure
(OS 2nd edition 1900-5)



MAP 21

Scale 1:10000

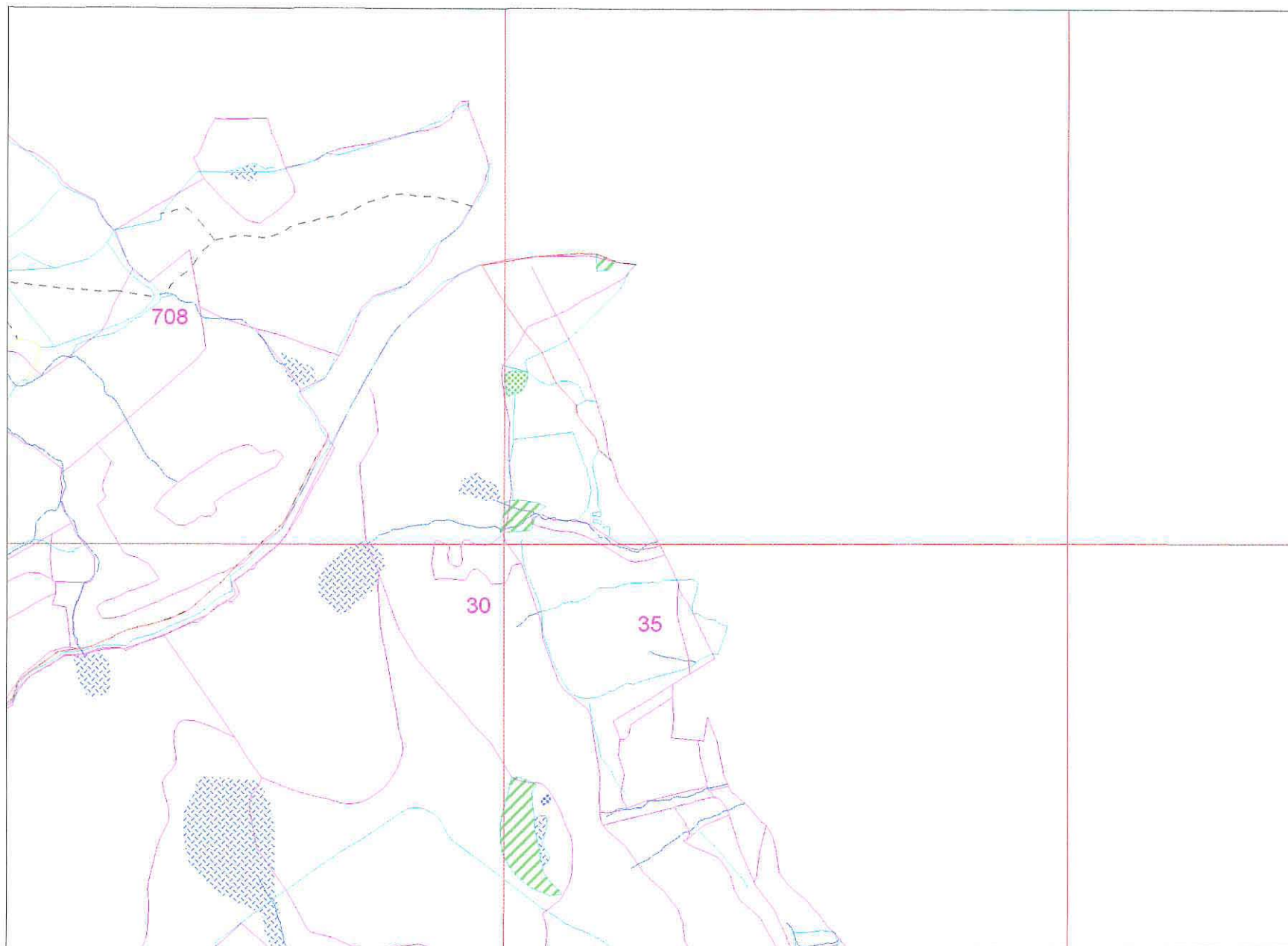
- FE stock map detail
- Boundary
(OS 2nd edition 1900-5)
- - - Trackway
(OS 2nd edition 1900-5)
- Parish Boundary
(OS 2nd edition 1900-5)
- - - Linear Feature
(OS 2nd edition 1900-5)
- Stream
(OS 2nd edition 1900-5)
- 8,632 SMR1 Data point
- Deciduous Woodland
(OS 2nd edition 1900-5)
- Conifer Woodland
(OS 2nd edition 1900-5)
- Mixed Woodland
(OS 2nd edition 1900-5)
- Pond
(OS 2nd edition 1900-5)
- Bog
(OS 2nd edition 1900-5)
- Extent of Archaeological Area
- Scheduled Ancient Monument
- Landscape
- Roofed Structure
(OS 2nd edition 1900-5)



MAP 22

Scale 1:10000

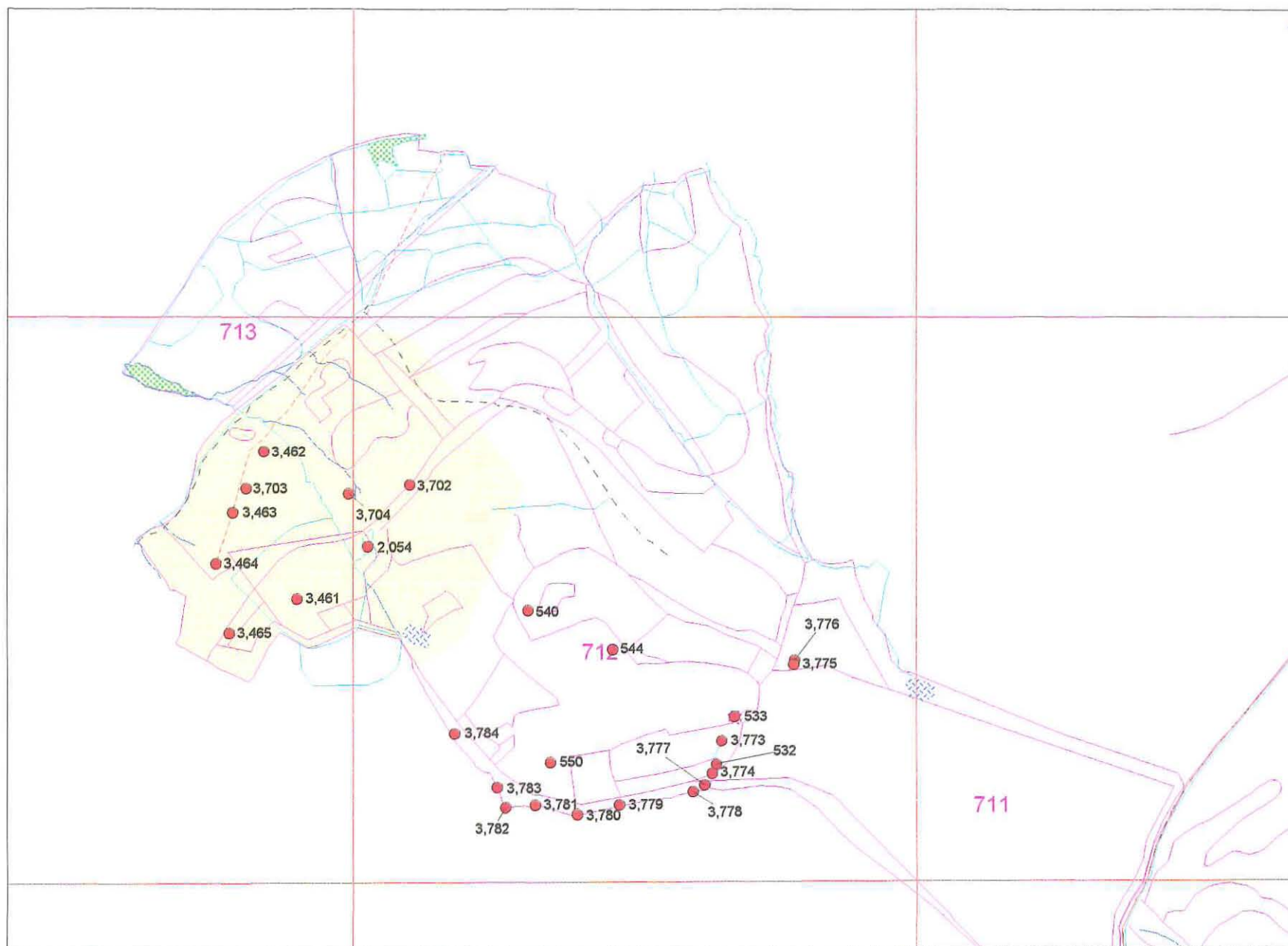
- FE stock map detail
- Boundary
(OS 2nd edition 1900-5)
- - - Trackway
(OS 2nd edition 1900-5)
- - - Parish Boundary
(OS 2nd edition 1900-5)
- Linear Feature
(OS 2nd edition 1900-5)
- Stream
(OS 2nd edition 1900-5)
- 8,632 SMR1 Data point
- Deciduous Woodland
(OS 2nd edition 1900-5)
- Conifer Woodland
(OS 2nd edition 1900-5)
- Mixed Woodland
(OS 2nd edition 1900-5)
- Pond
(OS 2nd edition 1900-5)
- Bog
(OS 2nd edition 1900-5)
- Extent of Archaeological Area
- Scheduled Ancient Monument
- Landscape
- Roofed Structure
(OS 2nd edition 1900-5)



MAP 23

Scale 1:10000

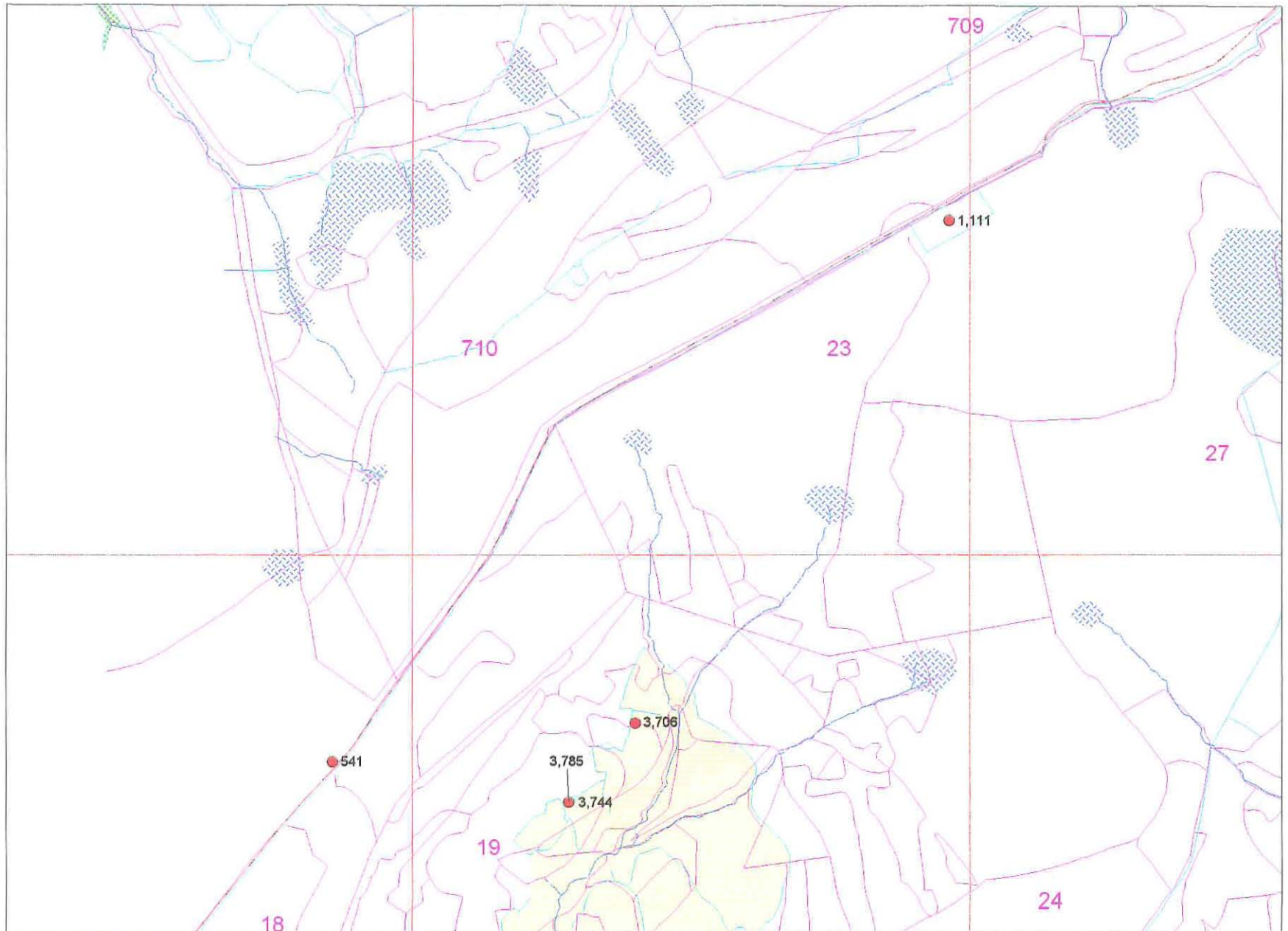
- FE stock map detail
- Boundary
(OS 2nd edition 1900-5)
- - - Trackway
(OS 2nd edition 1900-5)
- Parish Boundary
(OS 2nd edition 1900-5)
- - - Linear Feature
(OS 2nd edition 1900-5)
- Stream
(OS 2nd edition 1900-5)
- 8,632 SMR1 Data point
- Deciduous Woodland
(OS 2nd edition 1900-5)
- Conifer Woodland
(OS 2nd edition 1900-5)
- Mixed Woodland
(OS 2nd edition 1900-5)
- Pond
(OS 2nd edition 1900-5)
- Bog
(OS 2nd edition 1900-5)
- Extent of Archaeological Area
- Scheduled Ancient Monument
- Landscape
- Roofed Structure
(OS 2nd edition 1900-5)



MAP 24

Scale 1:10000

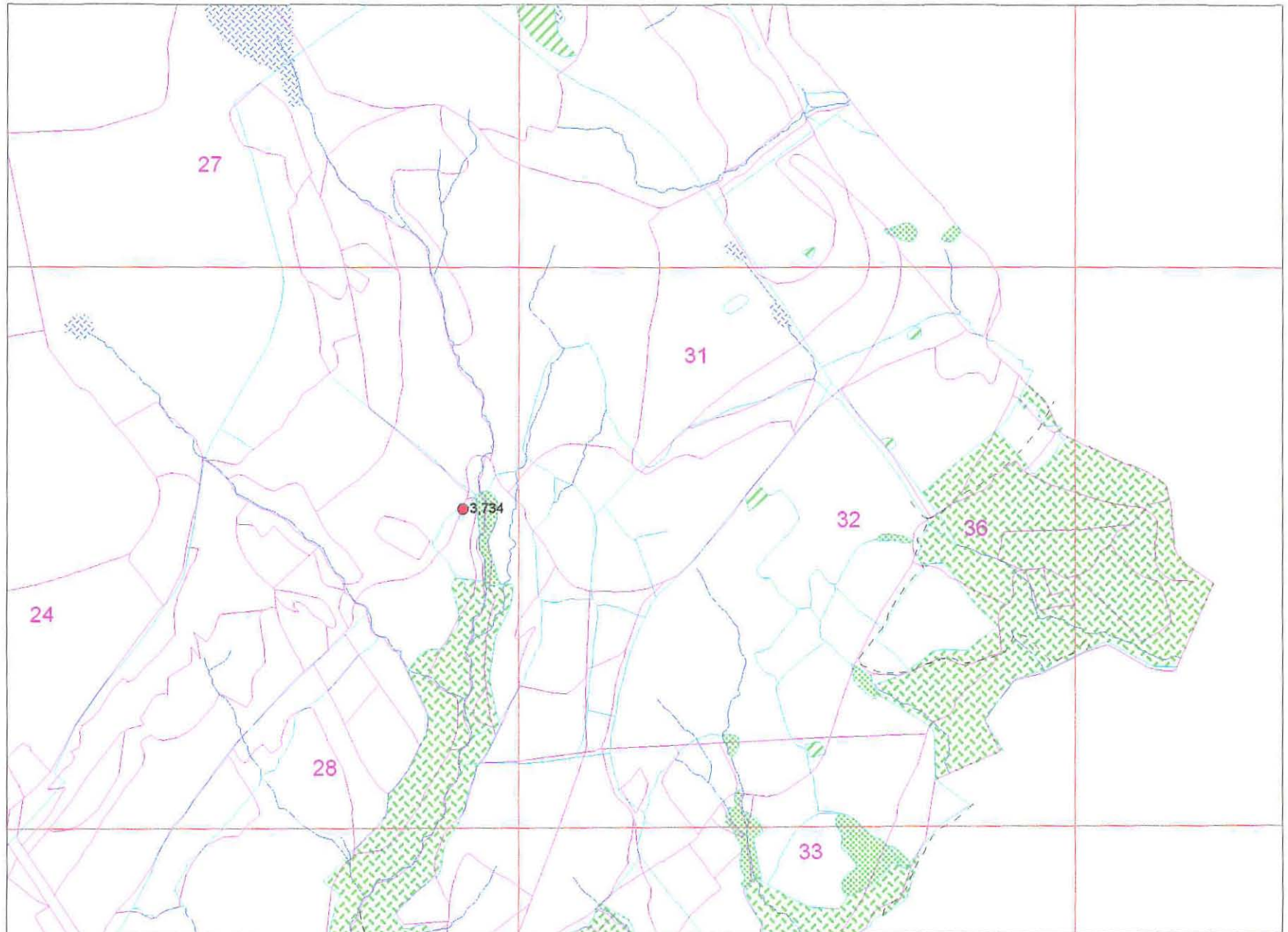
- FE stock map detail
- Boundary
(OS 2nd edition 1900-5)
- - - Trackway
(OS 2nd edition 1900-5)
- Parish Boundary
(OS 2nd edition 1900-5)
- - - Linear Feature
(OS 2nd edition 1900-5)
- Stream
(OS 2nd edition 1900-5)
- 8,632 SMR1 Data point
- Deciduous Woodland
(OS 2nd edition 1900-5)
- Conifer Woodland
(OS 2nd edition 1900-5)
- Mixed Woodland
(OS 2nd edition 1900-5)
- Pond
(OS 2nd edition 1900-5)
- Bog
(OS 2nd edition 1900-5)
- Extent of Archaeological Area
- Scheduled Ancient Monument
- Landscape
- Roofed Structure
(OS 2nd edition 1900-5)



MAP 25

Scale 1:10000

- FE stock map detail
- Boundary
(OS 2nd edition 1900-5)
- Trackway
(OS 2nd edition 1900-5)
- Parish Boundary
(OS 2nd edition 1900-5)
- Linear Feature
(OS 2nd edition 1900-5)
- Stream
(OS 2nd edition 1900-5)
- 8,632 SMR1 Data point
- Deciduous Woodland
(OS 2nd edition 1900-5)
- Conifer Woodland
(OS 2nd edition 1900-5)
- Mixed Woodland
(OS 2nd edition 1900-5)
- Pond
(OS 2nd edition 1900-5)
- Bog
(OS 2nd edition 1900-5)
- Extent of Archaeological Area
- Scheduled Ancient Monument
- Landscape
- Roofed Structure
(OS 2nd edition 1900-5)



Crynant/Rheola/Coed Taf

FOREST ENTERPRISE WELSH HERITAGE ASSETS PROJECT

MAP 26

Scale 1:10000

- FE stock map detail
- Boundary
(OS 2nd edition 1900-5)
- - - Trackway
(OS 2nd edition 1900-5)
- Parish Boundary
(OS 2nd edition 1900-5)
- - - Linear Feature
(OS 2nd edition 1900-5)
- Stream
(OS 2nd edition 1900-5)

● 8,632 SMR1 Data point

Deciduous Woodland
(OS 2nd edition 1900-5)

Conifer Woodland
(OS 2nd edition 1900-5)

Mixed Woodland
(OS 2nd edition 1900-5)

Pond
(OS 2nd edition 1900-5)

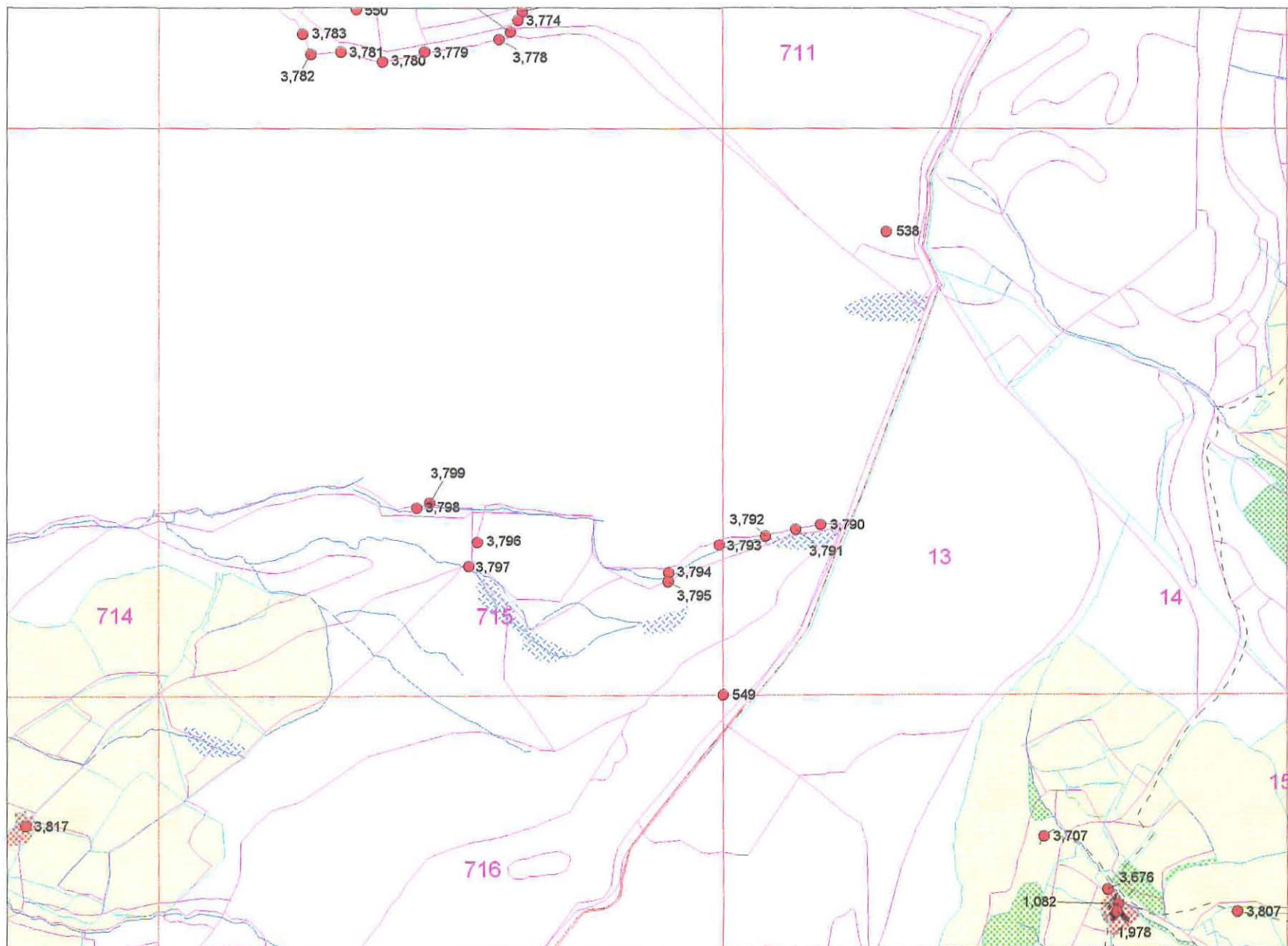
Bog
(OS 2nd edition 1900-5)

Extent of Archaeological
Area

Scheduled
Ancient Monument

Landscape

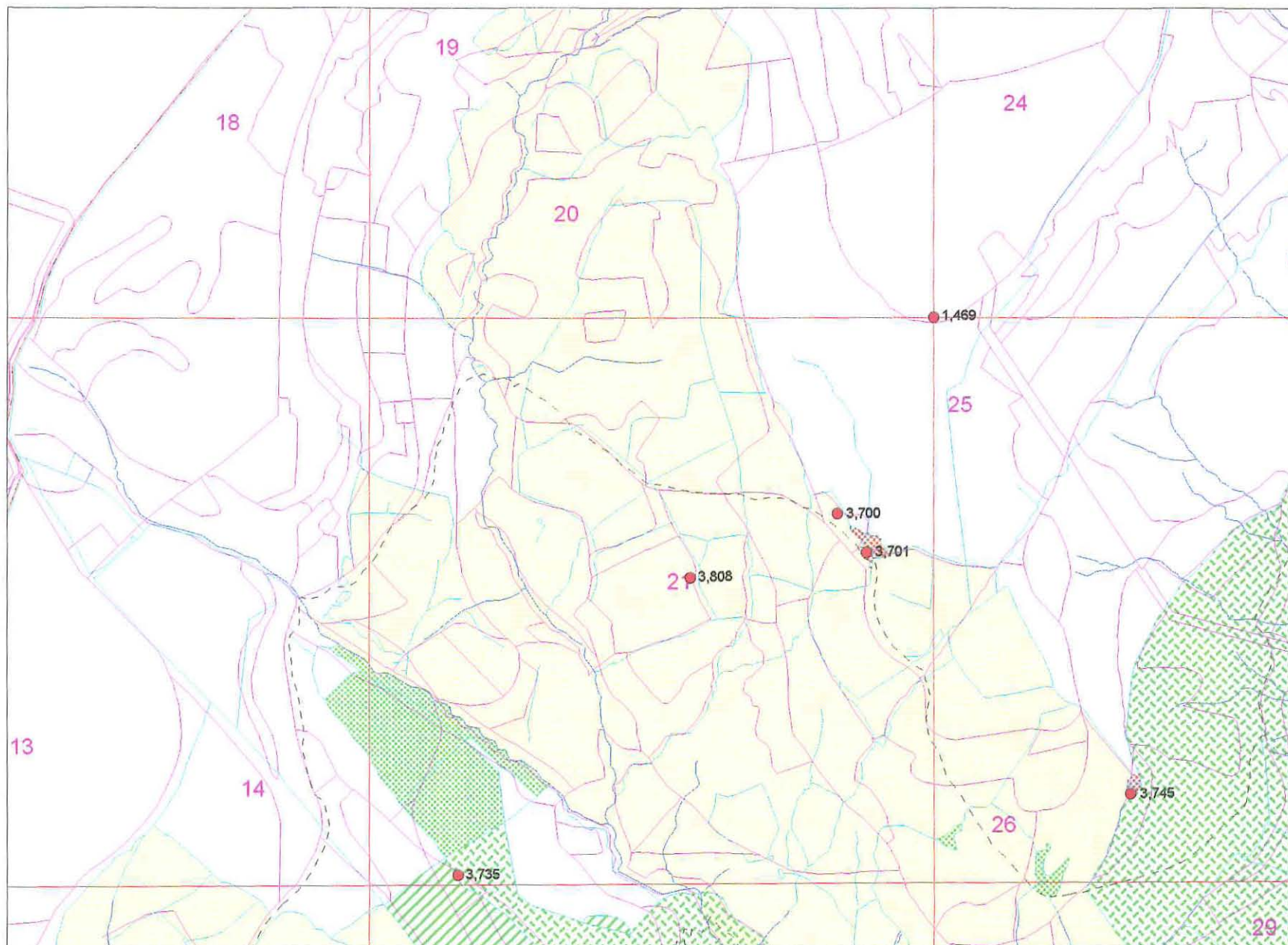
Roofed Structure
(OS 2nd edition 1900-5)

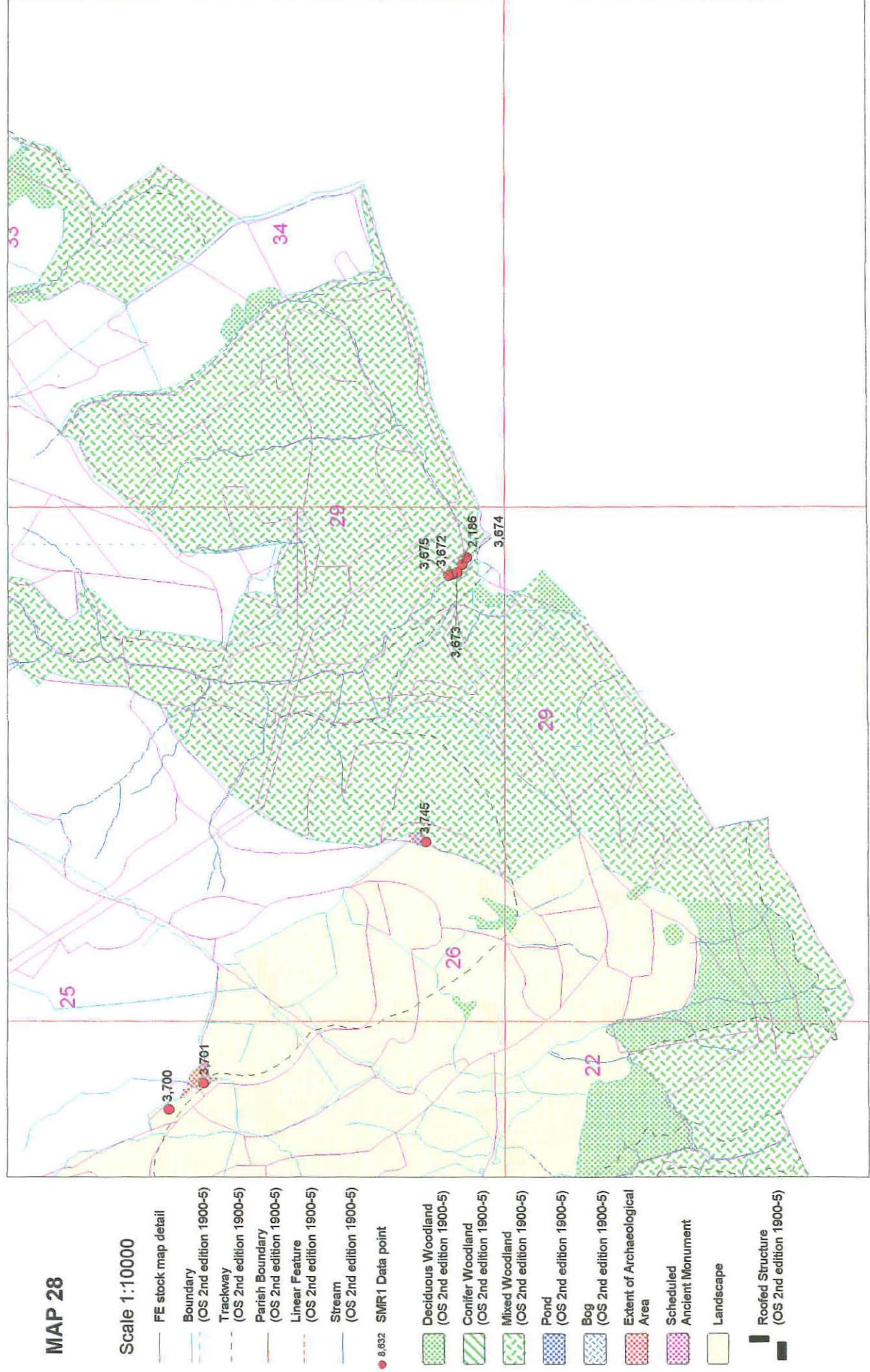


MAP 27

Scale 1:10000

- FE stock map detail
- Boundary (OS 2nd edition 1900-5)
- Trackway (OS 2nd edition 1900-5)
- Parish Boundary (OS 2nd edition 1900-5)
- Linear Feature (OS 2nd edition 1900-5)
- Stream (OS 2nd edition 1900-5)
- 8,632 SMR1 Data point
- Deciduous Woodland (OS 2nd edition 1900-5)
- Conifer Woodland (OS 2nd edition 1900-5)
- Mixed Woodland (OS 2nd edition 1900-5)
- Pond (OS 2nd edition 1900-5)
- Bog (OS 2nd edition 1900-5)
- Extent of Archaeological Area
- Scheduled Ancient Monument
- Landscape
- Roofed Structure (OS 2nd edition 1900-5)

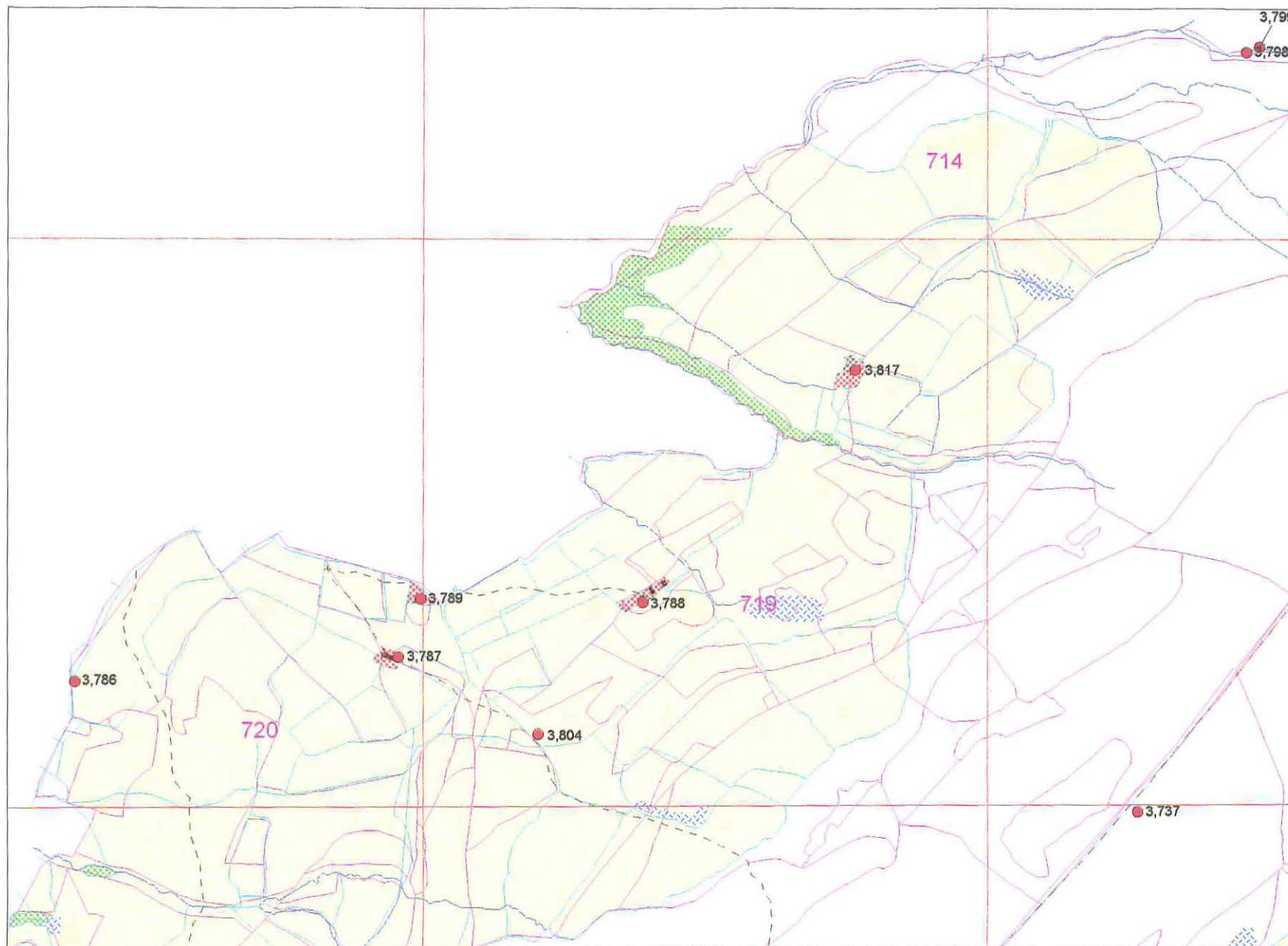




MAP 29

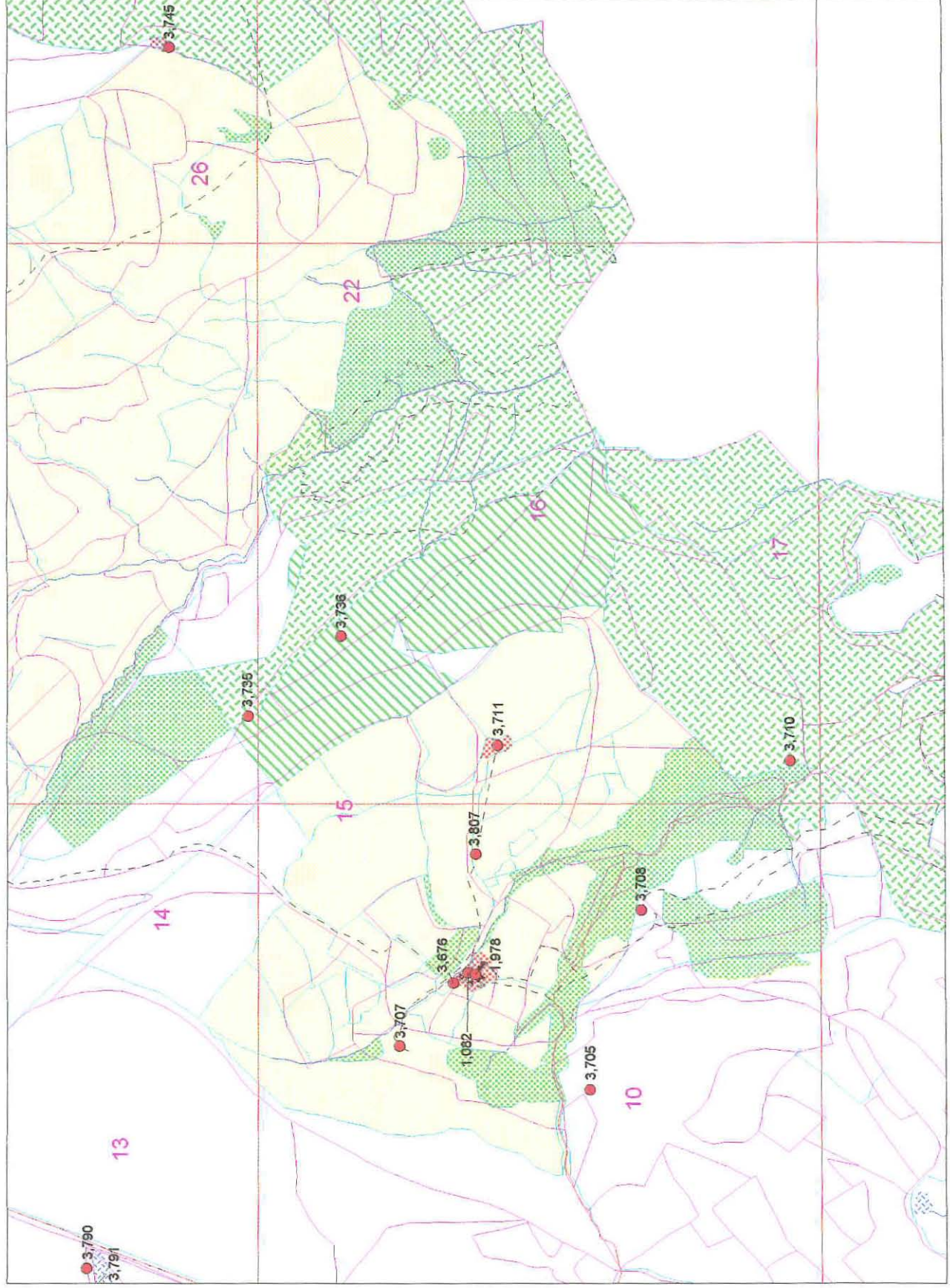
Scale 1:10000

- FE stock map detail
- Boundary
(OS 2nd edition 1900-5)
- - - Trackway
(OS 2nd edition 1900-5)
- Parish Boundary
(OS 2nd edition 1900-5)
- - - Linear Feature
(OS 2nd edition 1900-5)
- Stream
(OS 2nd edition 1900-5)
- 8,632 SMR1 Data point
- Deciduous Woodland
(OS 2nd edition 1900-5)
- Conifer Woodland
(OS 2nd edition 1900-5)
- Mixed Woodland
(OS 2nd edition 1900-5)
- Pond
(OS 2nd edition 1900-5)
- Bog
(OS 2nd edition 1900-5)
- Extent of Archaeological Area
- Scheduled Ancient Monument
- Landscape
- Roofed Structure
(OS 2nd edition 1900-5)



Crynant/Rheola/Coed Taf

FOREST ENTERPRISE WELSH HERITAGE ASSETS PROJECT



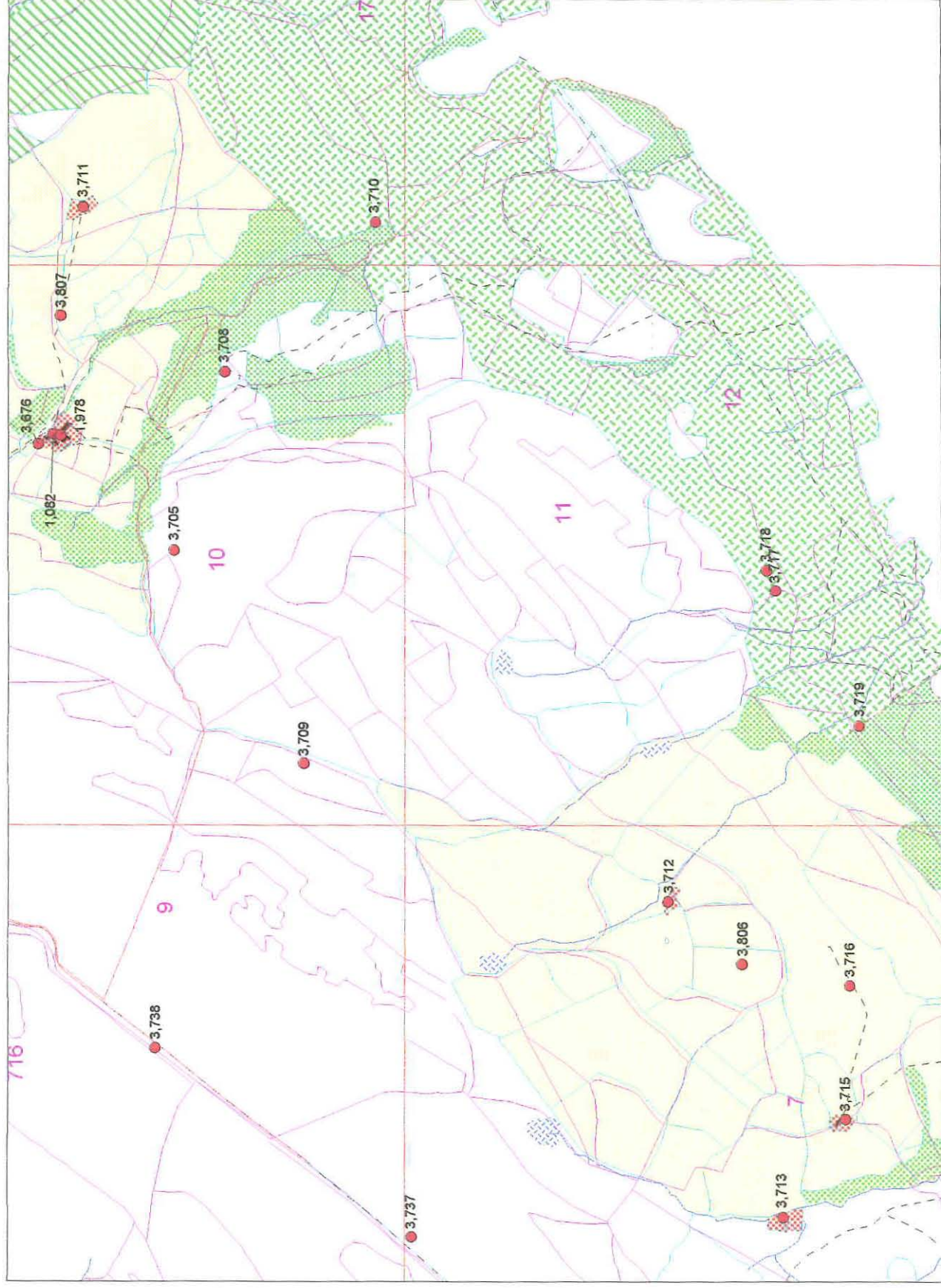
MAP 30

Scale 1:10000

- FE stock map detail
- Boundary (OS 2nd edition 1900-5)
- Trackway (OS 2nd edition 1900-5)
- Parish Boundary (OS 2nd edition 1900-5)
- Linear Feature (OS 2nd edition 1900-5)
- Stream (OS 2nd edition 1900-5)
- 8,632 SMR1 Data point
- Deciduous Woodland (OS 2nd edition 1900-5)
- Conifer Woodland (OS 2nd edition 1900-5)
- Mixed Woodland (OS 2nd edition 1900-5)
- Pond (OS 2nd edition 1900-5)
- Bog (OS 2nd edition 1900-5)
- Extent of Archaeological Area
- Scheduled Ancient Monument
- Landscape
- Roofed Structure (OS 2nd edition 1900-5)

Crynant/Rheola/Coed Taf

FOREST ENTERPRISE WELSH HERITAGE ASSETS PROJECT



MAP 31

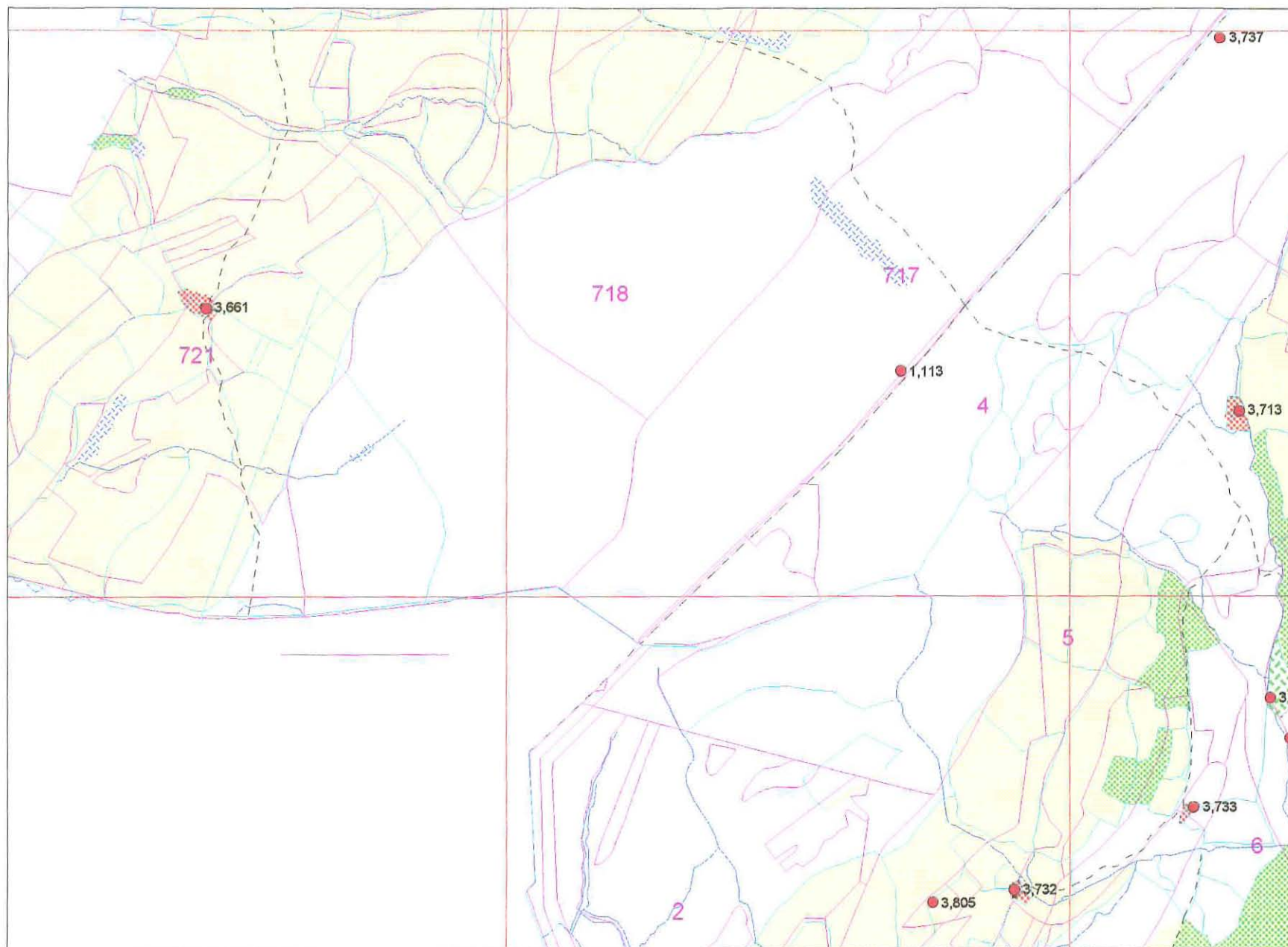
Scale 1:10000

- FE stock map detail
- Boundary (OS 2nd edition 1900-5)
- - - Trackway (OS 2nd edition 1900-5)
- Parish Boundary (OS 2nd edition 1900-5)
- - - Linear Feature (OS 2nd edition 1900-5)
- Stream (OS 2nd edition 1900-5)
- 8,632 SMR1 Data point
- Deciduous Woodland (OS 2nd edition 1900-5)
- Conifer Woodland (OS 2nd edition 1900-5)
- Mixed Woodland (OS 2nd edition 1900-5)
- Pond (OS 2nd edition 1900-5)
- Bog (OS 2nd edition 1900-5)
- Extent of Archaeological Area
- Scheduled Ancient Monument
- Landscape
- Roaded Structure (OS 2nd edition 1900-5)

MAP 32

Scale 1:10000

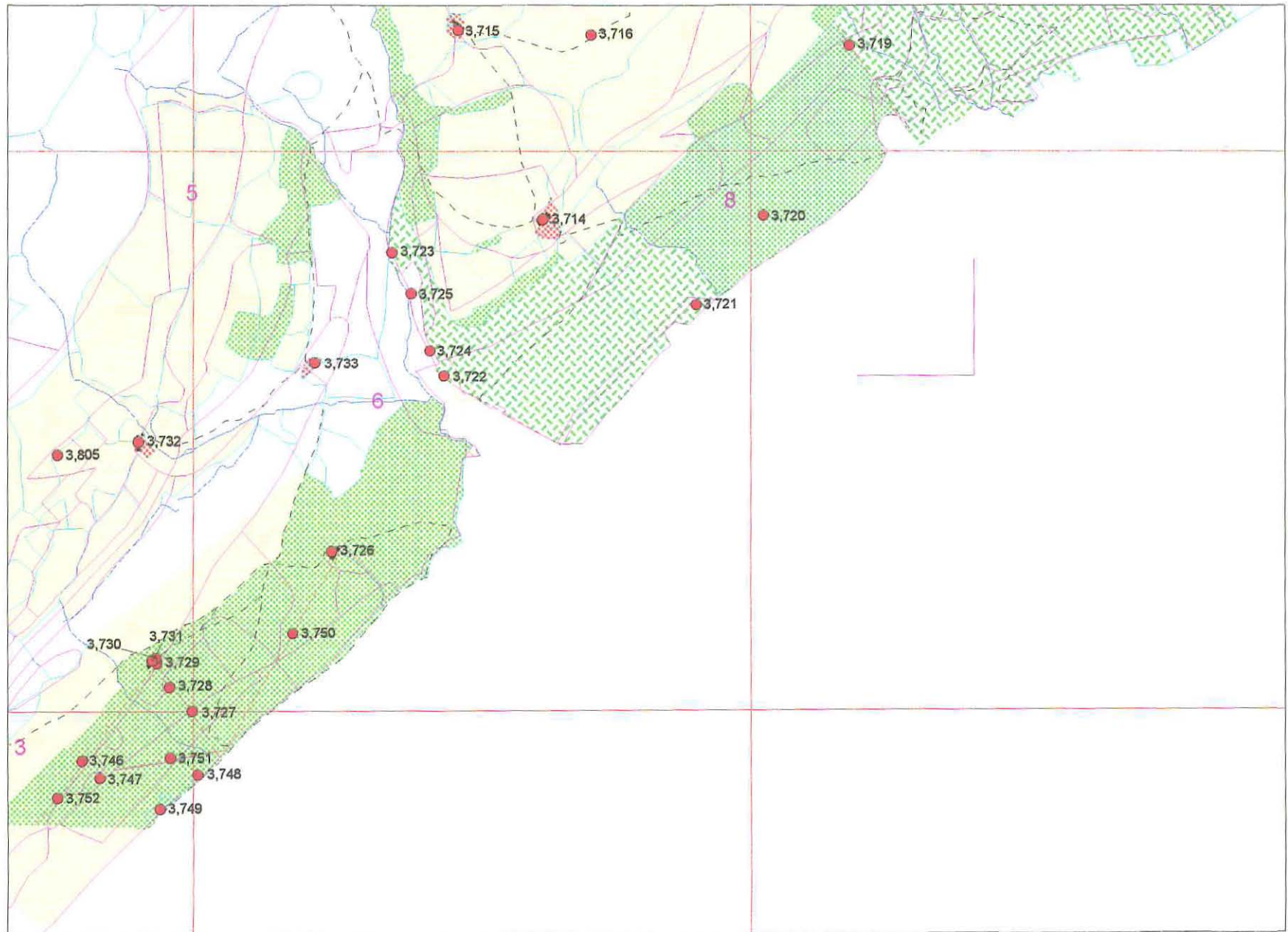
- FE stock map detail
- Boundary
(OS 2nd edition 1900-5)
- - - Trackway
(OS 2nd edition 1900-5)
- Parish Boundary
(OS 2nd edition 1900-5)
- - - Linear Feature
(OS 2nd edition 1900-5)
- Stream
(OS 2nd edition 1900-5)
- 8,632 SMR1 Data point
- Deciduous Woodland
(OS 2nd edition 1900-5)
- Conifer Woodland
(OS 2nd edition 1900-5)
- Mixed Woodland
(OS 2nd edition 1900-5)
- Pond
(OS 2nd edition 1900-5)
- Bog
(OS 2nd edition 1900-5)
- Extent of Archaeological Area
- Scheduled Ancient Monument
- Landscape
- Roofed Structure
(OS 2nd edition 1900-5)



MAP 33

Scale 1:10000

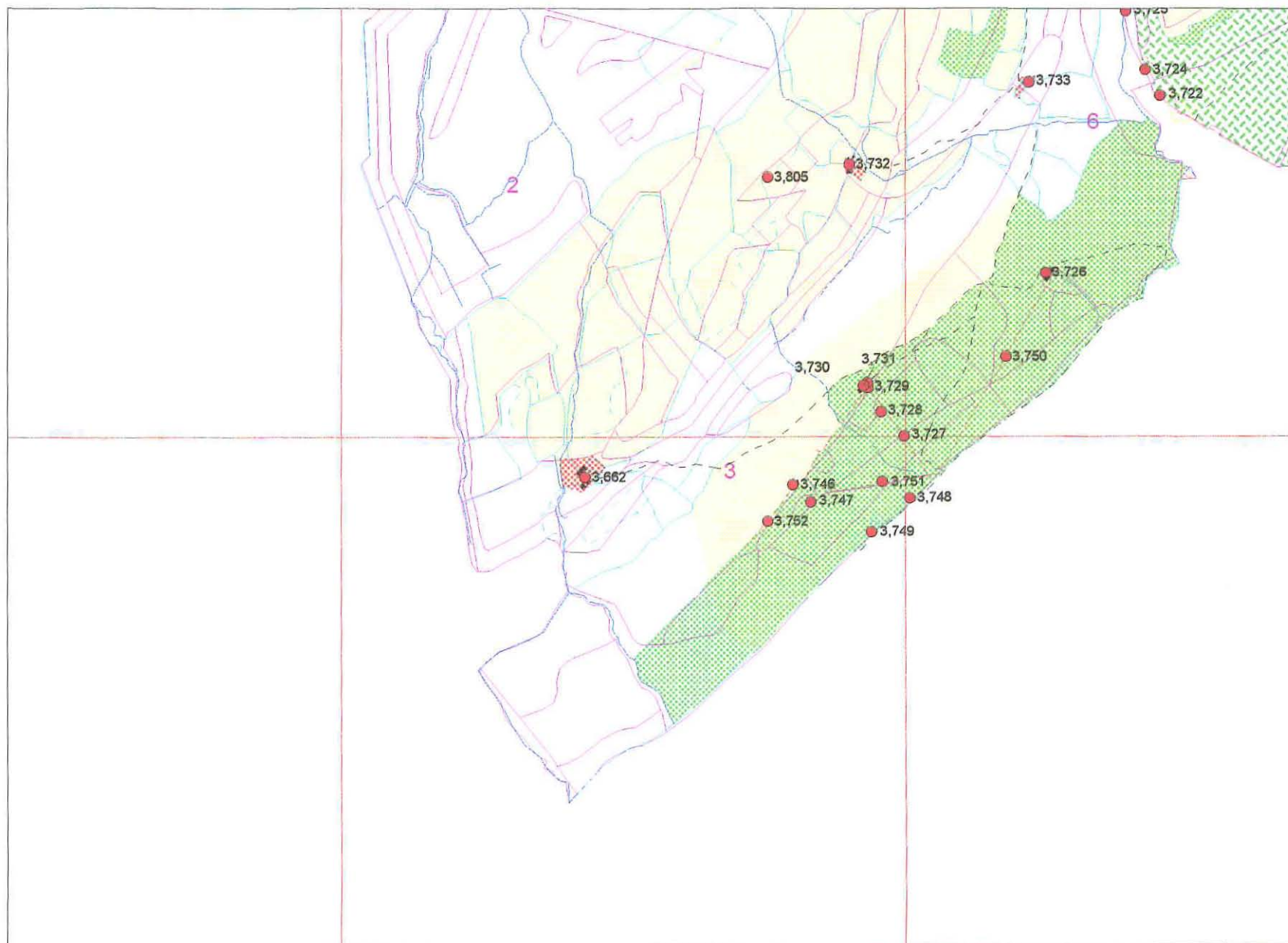
- FE stock map detail
- Boundary
(OS 2nd edition 1900-5)
- - - Trackway
(OS 2nd edition 1900-5)
- Parish Boundary
(OS 2nd edition 1900-5)
- - - Linear Feature
(OS 2nd edition 1900-5)
- Stream
(OS 2nd edition 1900-5)
- 8,632 SMR1 Data point
- Deciduous Woodland
(OS 2nd edition 1900-5)
- Conifer Woodland
(OS 2nd edition 1900-5)
- Mixed Woodland
(OS 2nd edition 1900-5)
- Pond
(OS 2nd edition 1900-5)
- Bog
(OS 2nd edition 1900-5)
- Extent of Archaeological Area
- Scheduled Ancient Monument
- Landscape
- Roofed Structure
(OS 2nd edition 1900-5)



MAP 34

















Scale 1:10000

- FE stock map detail
- Boundary
(OS 2nd edition 1900-5)
- Trackway
(OS 2nd edition 1900-5)
- Parish Boundary
(OS 2nd edition 1900-5)
- Linear Feature
(OS 2nd edition 1900-5)
- Stream
(OS 2nd edition 1900-5)
- 8,632 SMR1 Data point
- Deciduous Woodland
(OS 2nd edition 1900-5)
- Conifer Woodland
(OS 2nd edition 1900-5)
- Mixed Woodland
(OS 2nd edition 1900-5)
- Pond
(OS 2nd edition 1900-5)
- Bog
(OS 2nd edition 1900-5)
- Extent of Archaeological Area
- Scheduled Ancient Monument
- Landscape
- Roofed Structure
(OS 2nd edition 1900-5)



MAP 35

Scale 1:10000

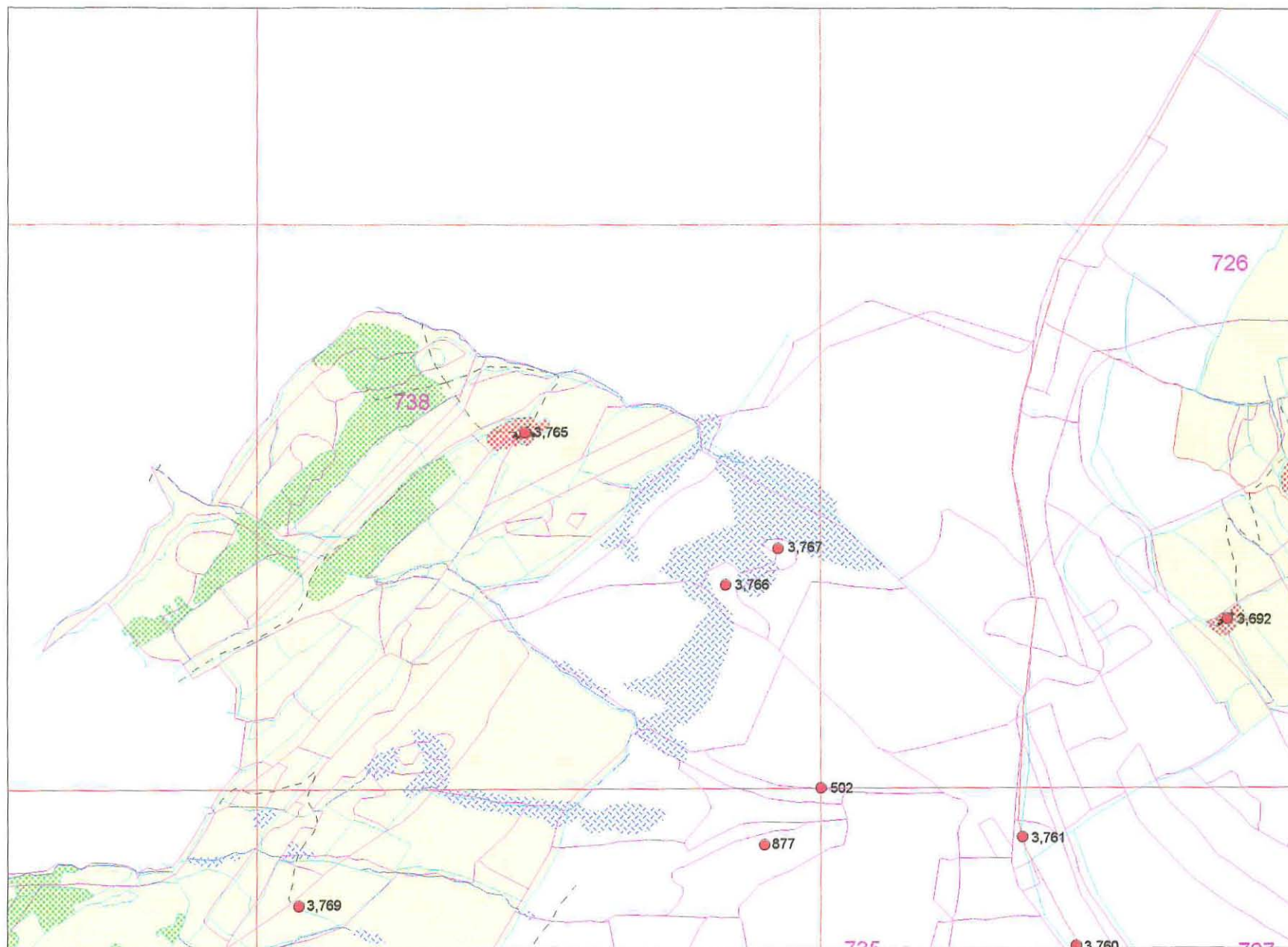
-  FE stock map detail
-  Boundary
(OS 2nd edition 1900-5)
-  Trackway
(OS 2nd edition 1900-5)
-  Parish Boundary
(OS 2nd edition 1900-5)
-  Linear Feature
(OS 2nd edition 1900-5)
-  Stream
(OS 2nd edition 1900-5)
-  8,632 SMR1 Data point
-  Deciduous Woodland
(OS 2nd edition 1900-5)
-  Conifer Woodland
(OS 2nd edition 1900-5)
-  Mixed Woodland
(OS 2nd edition 1900-5)
-  Pond
(OS 2nd edition 1900-5)
-  Bog
(OS 2nd edition 1900-5)
-  Extent of Archaeological Area
-  Scheduled Ancient Monument
-  Landscape
-  Roofed Structure
(OS 2nd edition 1900-5)



MAP 36

Scale 1:10000

- FE stock map detail
- Boundary
(OS 2nd edition 1900-5)
- Trackway
(OS 2nd edition 1900-5)
- Parish Boundary
(OS 2nd edition 1900-5)
- Linear Feature
(OS 2nd edition 1900-5)
- Stream
(OS 2nd edition 1900-5)
- 8,632 SMR1 Data point
- Deciduous Woodland
(OS 2nd edition 1900-5)
- Conifer Woodland
(OS 2nd edition 1900-5)
- Mixed Woodland
(OS 2nd edition 1900-5)
- Pond
(OS 2nd edition 1900-5)
- Bog
(OS 2nd edition 1900-5)
- Extent of Archaeological Area
- Scheduled Ancient Monument
- Landscape
- Roofed Structure
(OS 2nd edition 1900-5)








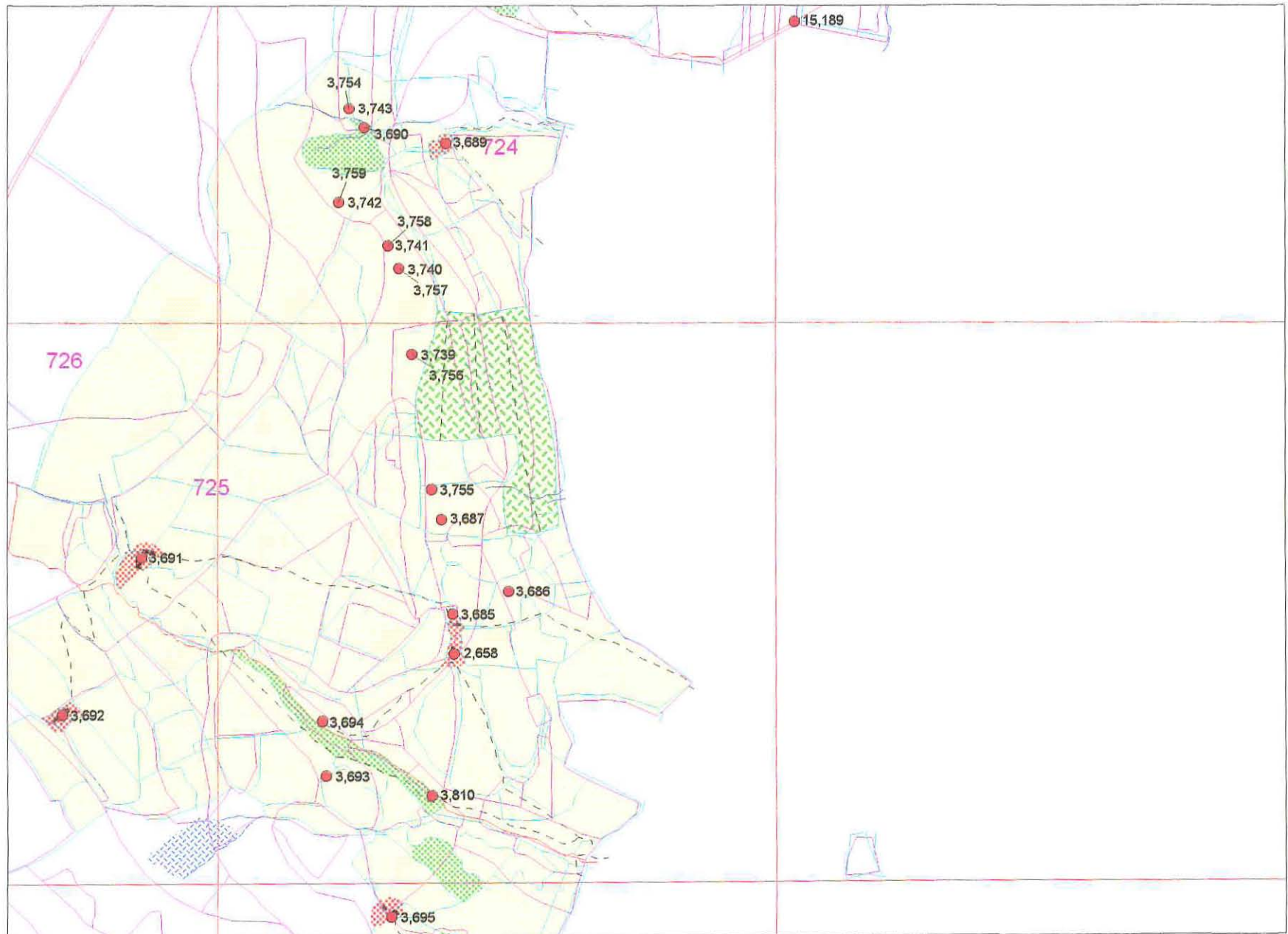
MAP 37

Scale 1:10000

- FE stock map detail
- Boundary
(OS 2nd edition 1900-5)
- - - Trackway
(OS 2nd edition 1900-5)
- Parish Boundary
(OS 2nd edition 1900-5)
- - - Linear Feature
(OS 2nd edition 1900-5)
- Stream
(OS 2nd edition 1900-5)










● 8,832 SMR1 Data point

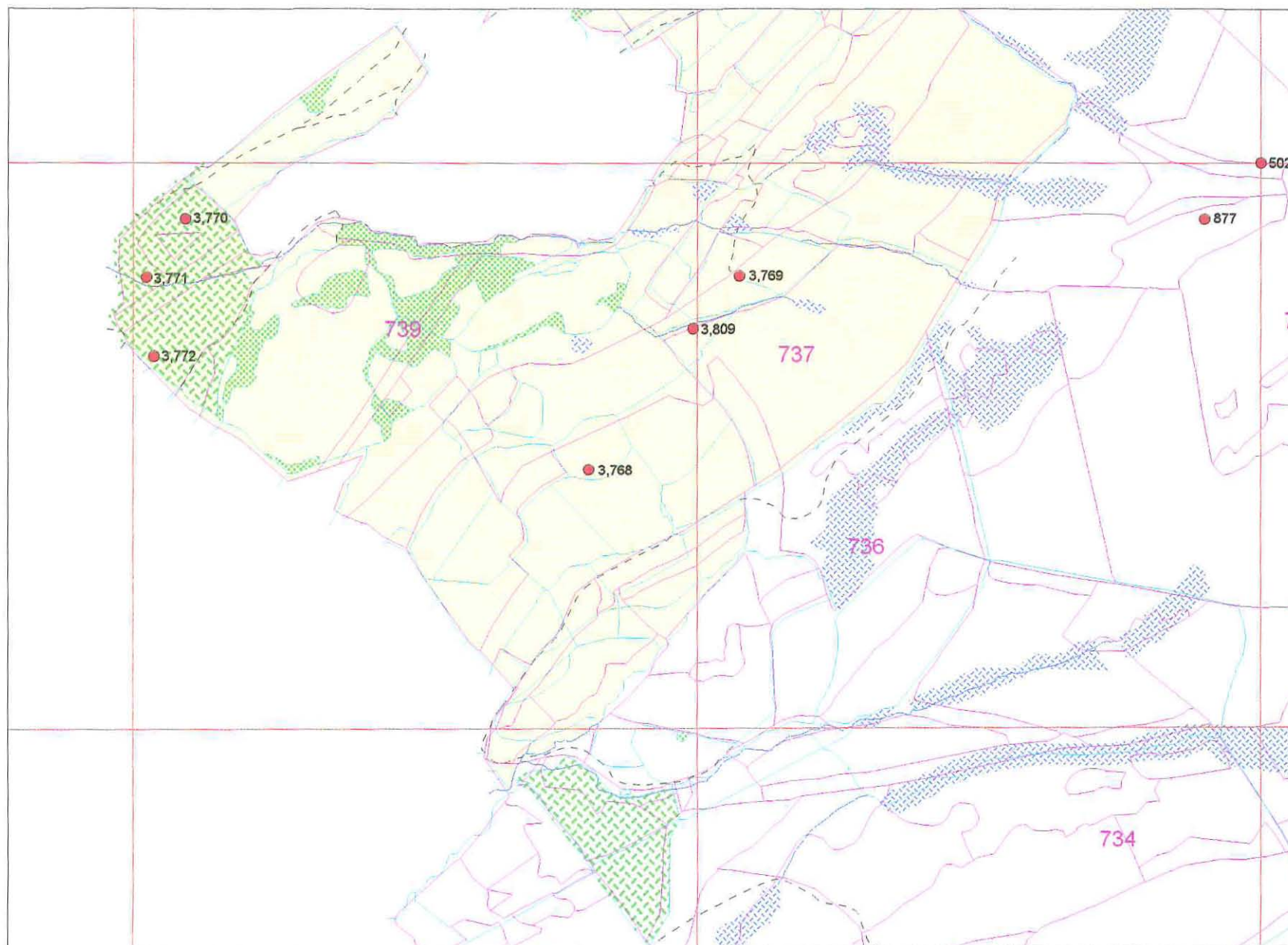
-  Deciduous Woodland
(OS 2nd edition 1900-5)
-  Conifer Woodland
(OS 2nd edition 1900-5)
-  Mixed Woodland
(OS 2nd edition 1900-5)
-  Pond
(OS 2nd edition 1900-5)
-  Bog
(OS 2nd edition 1900-5)
-  Extent of Archaeological Area
-  Scheduled Ancient Monument
-  Landscape
-  Roofed Structure
(OS 2nd edition 1900-5)



MAP 38

Scale 1:10000

- FE stock map detail
- Boundary
(OS 2nd edition 1900-5)
- - - Trackway
(OS 2nd edition 1900-5)
- Parish Boundary
(OS 2nd edition 1900-5)
- - - Linear Feature
(OS 2nd edition 1900-5)
- Stream
(OS 2nd edition 1900-5)
- 8,632 SMR1 Data point
-  Deciduous Woodland
(OS 2nd edition 1900-5)
-  Conifer Woodland
(OS 2nd edition 1900-5)
-  Mixed Woodland
(OS 2nd edition 1900-5)
-  Pond
(OS 2nd edition 1900-5)
-  Bog
(OS 2nd edition 1900-5)
-  Extent of Archaeological Area
-  Scheduled Ancient Monument
-  Landscape
-  Roofed Structure
(OS 2nd edition 1900-5)

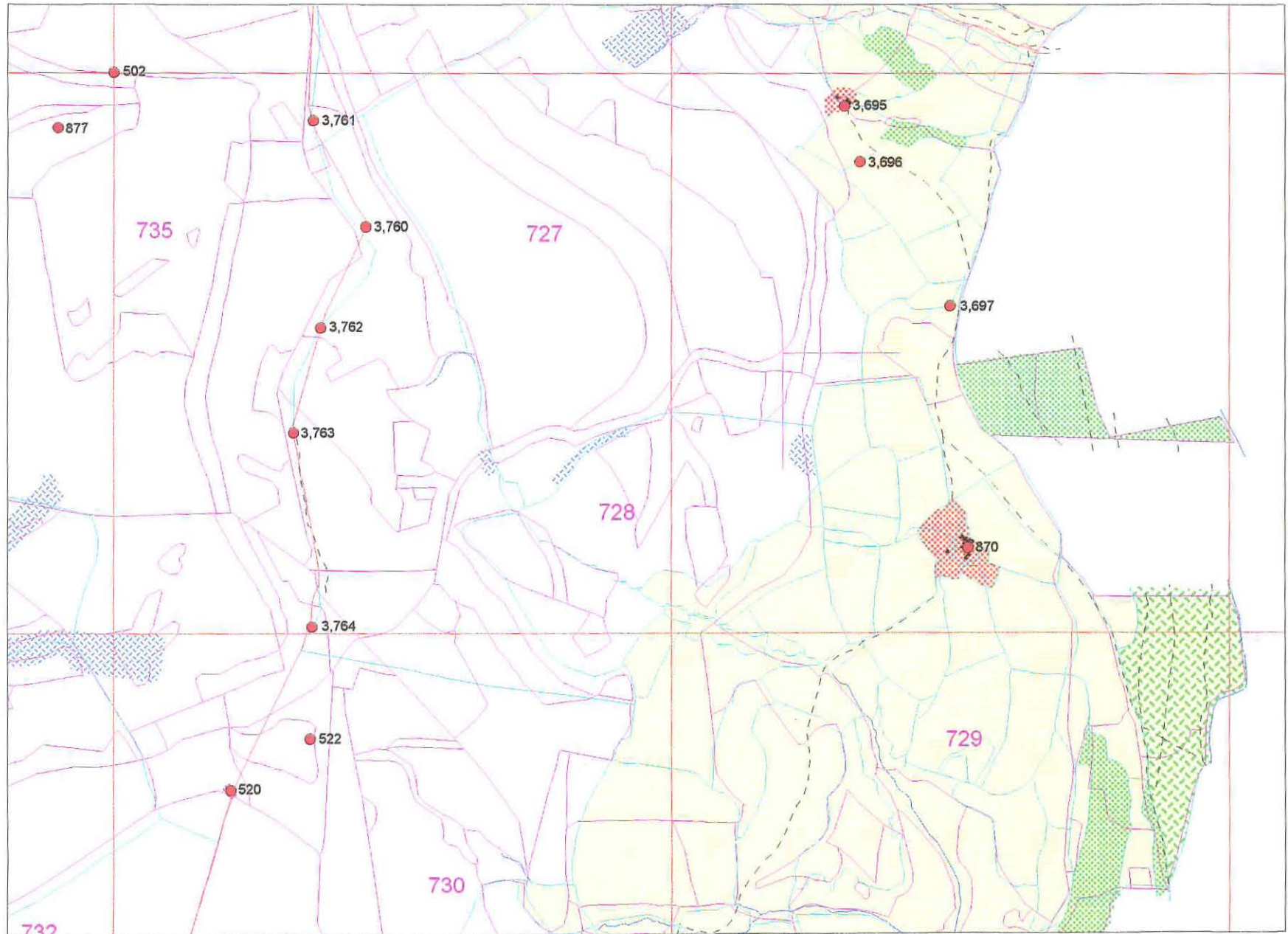


FOREST ENTERPRISE WELSH HERITAGE ASSETS PROJECT

Scale 1:10000

8,632 SMR1 Data point

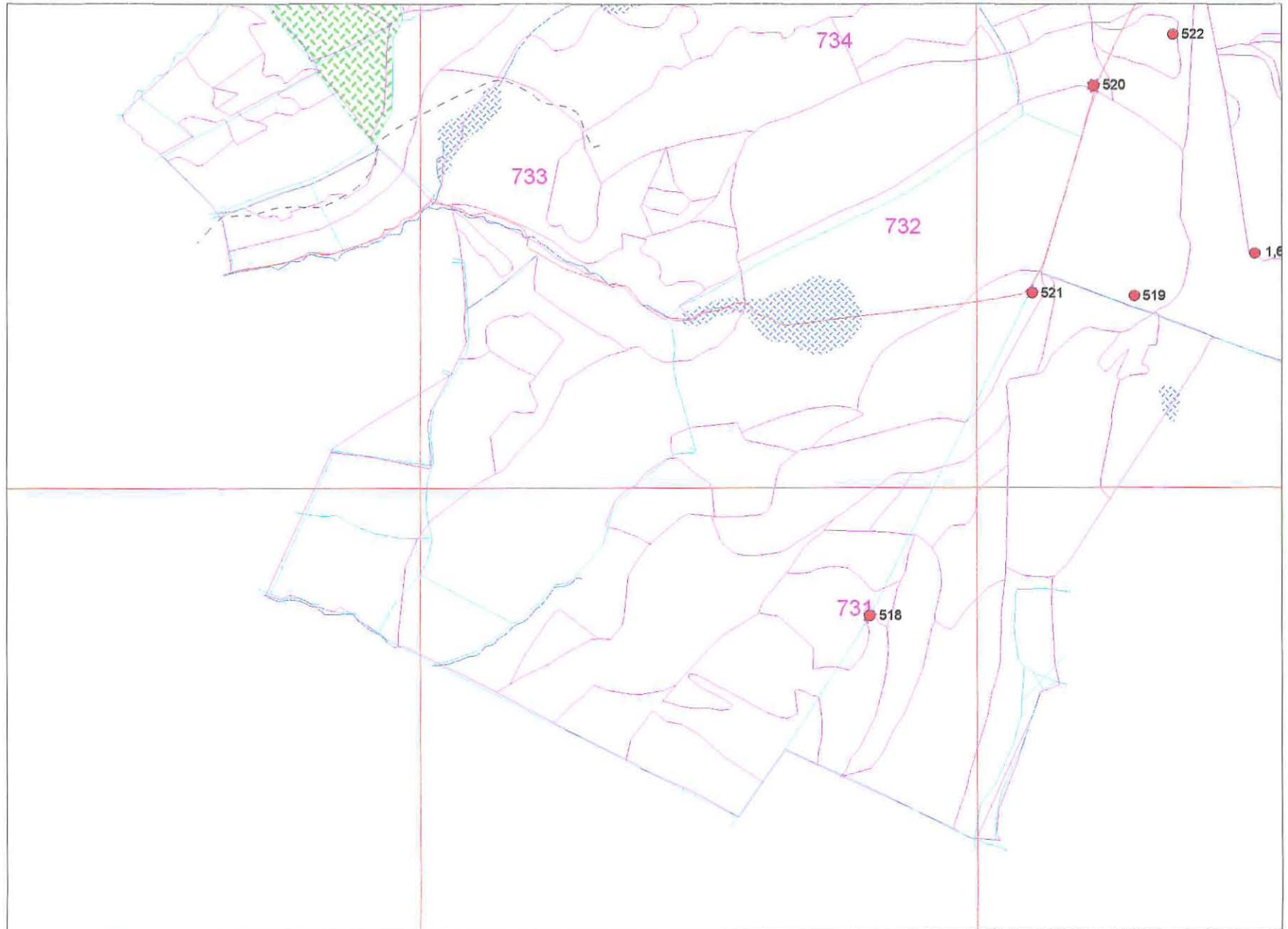
- Roofed Structure
(OS 2nd edition 1900-5)



MAP 40










Scale 1:10000

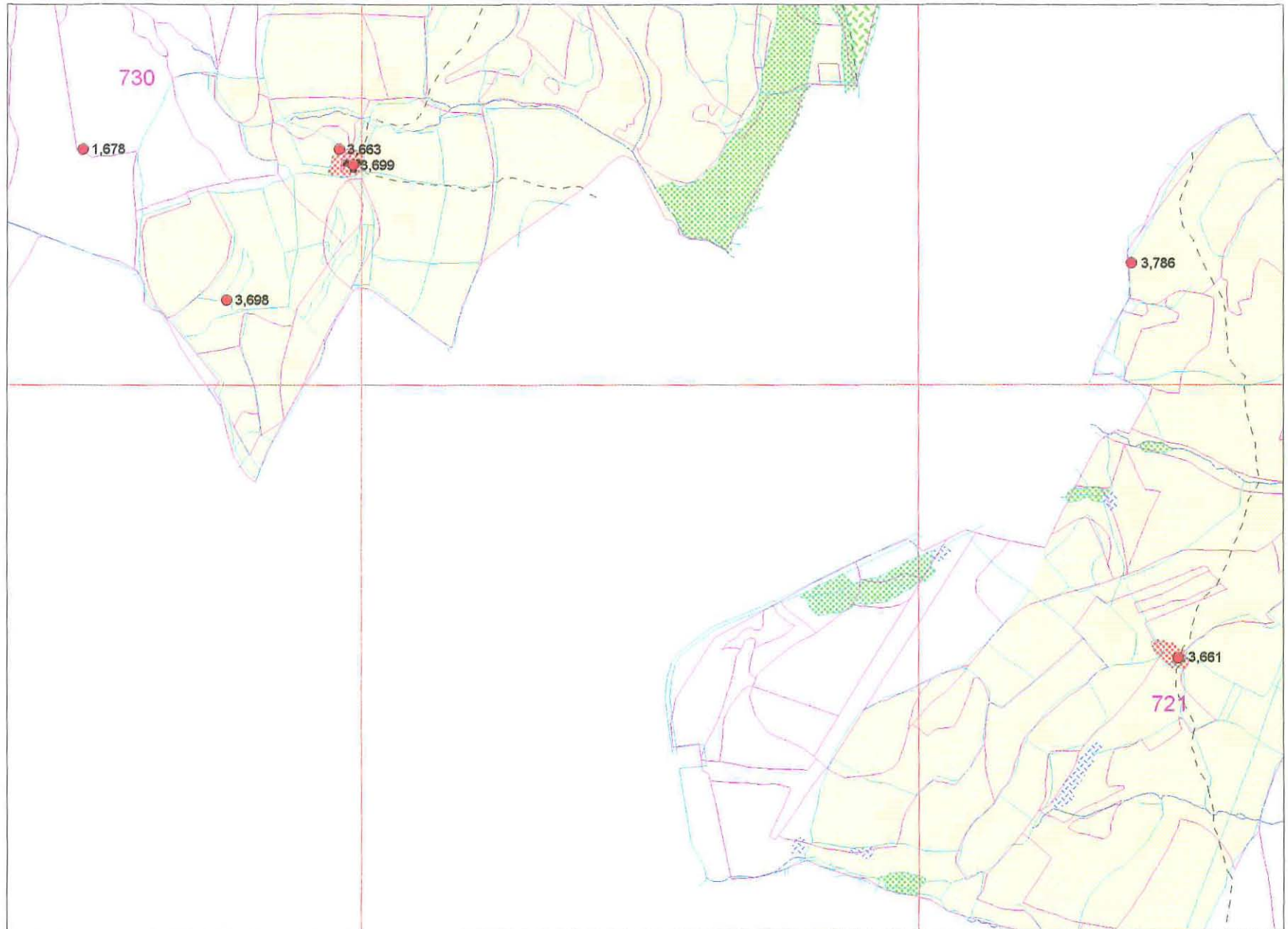
- FE stock map detail
- Boundary (OS 2nd edition 1900-5)
- Trackway (OS 2nd edition 1900-5)
- Parish Boundary (OS 2nd edition 1900-5)
- Linear Feature (OS 2nd edition 1900-5)
- Stream (OS 2nd edition 1900-5)
- 8,632 SMR1 Data point
- Deciduous Woodland (OS 2nd edition 1900-5)
- Conifer Woodland (OS 2nd edition 1900-5)
- Mixed Woodland (OS 2nd edition 1900-5)
- Pond (OS 2nd edition 1900-5)
- Bog (OS 2nd edition 1900-5)
- Extent of Archaeological Area
- Scheduled Ancient Monument
- Landscape
- Roofed Structure (OS 2nd edition 1900-5)



MAP 41

Scale 1:10000

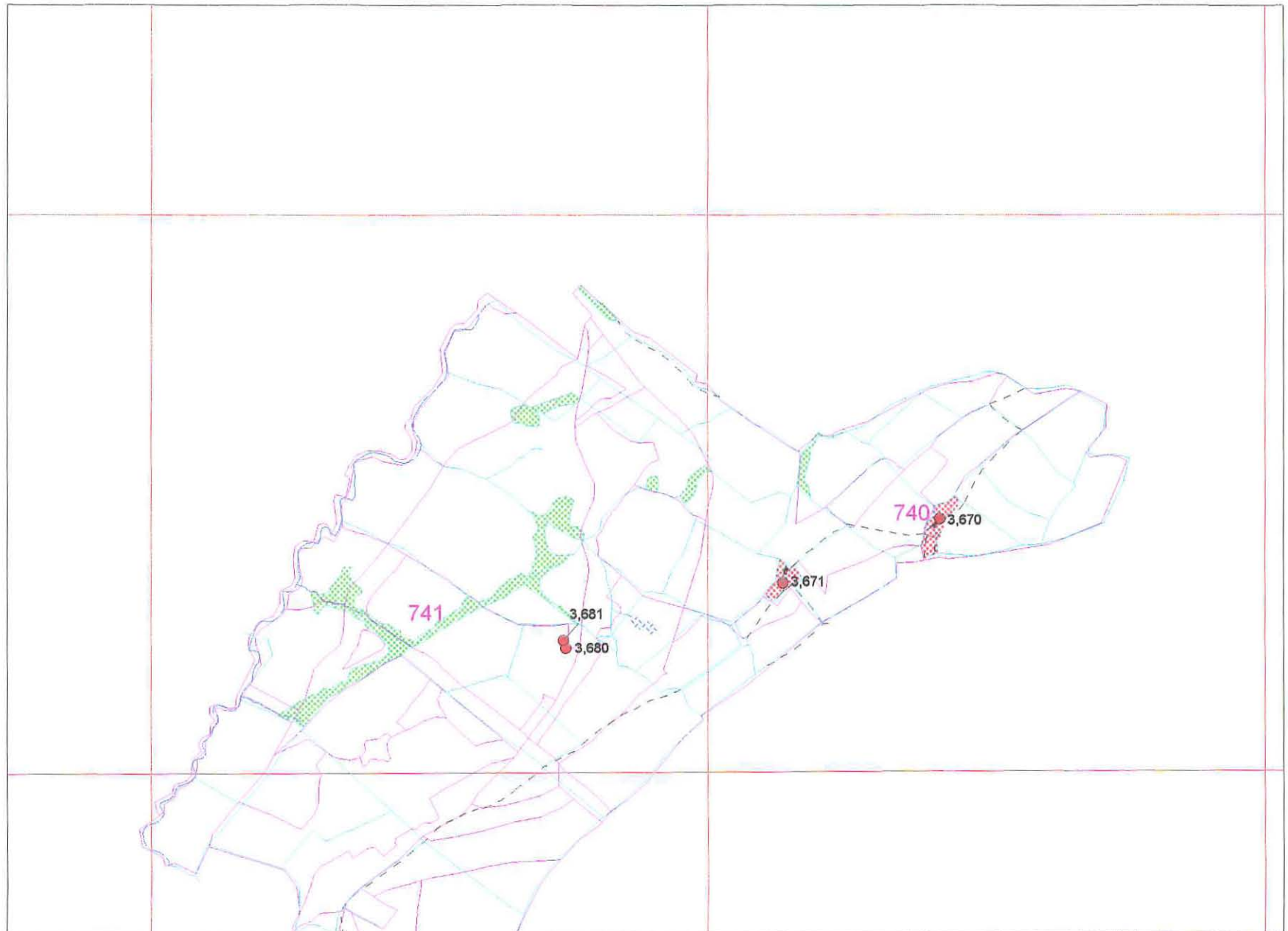
- FE stock map detail
- Boundary
(OS 2nd edition 1900-5)
- - - Trackway
(OS 2nd edition 1900-5)
- Parish Boundary
(OS 2nd edition 1900-5)
- - - Linear Feature
(OS 2nd edition 1900-5)
- Stream
(OS 2nd edition 1900-5)
- 8,632 SMR1 Data point
-  Deciduous Woodland
(OS 2nd edition 1900-5)
-  Conifer Woodland
(OS 2nd edition 1900-5)
-  Mixed Woodland
(OS 2nd edition 1900-5)
-  Pond
(OS 2nd edition 1900-5)
-  Bog
(OS 2nd edition 1900-5)
-  Extent of Archaeological Area
-  Scheduled Ancient Monument
-  Landscape
-  Roofed Structure
(OS 2nd edition 1900-5)



MAP 42










Scale 1:10000

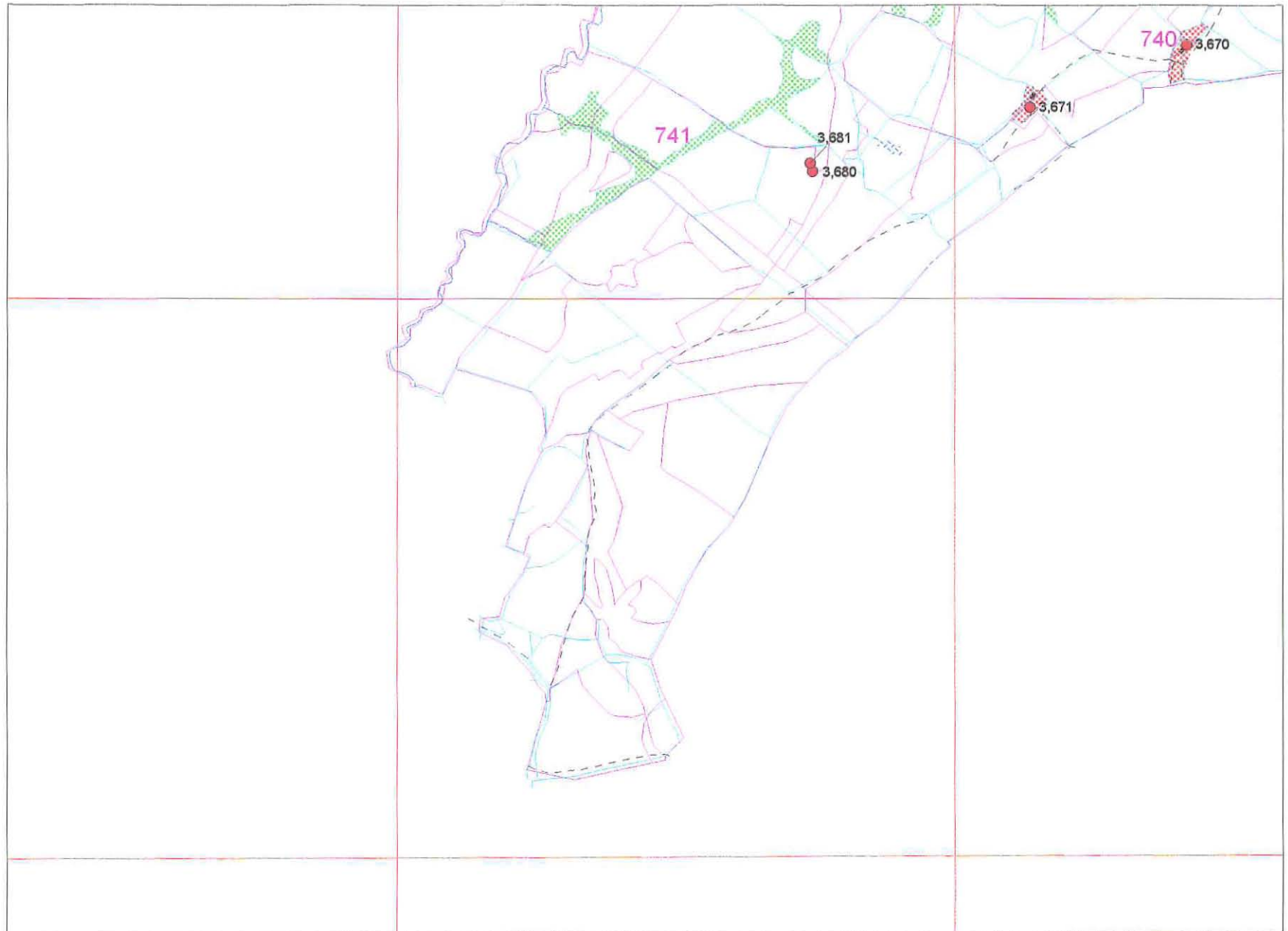
- FE stock map detail
- Boundary
(OS 2nd edition 1900-5)
- - - Trackway
(OS 2nd edition 1900-5)
- Parish Boundary
(OS 2nd edition 1900-5)
- - - Linear Feature
(OS 2nd edition 1900-5)
- Stream
(OS 2nd edition 1900-5)
- 8,632 SMR1 Data point
- Deciduous Woodland
(OS 2nd edition 1900-5)
- Conifer Woodland
(OS 2nd edition 1900-5)
- Mixed Woodland
(OS 2nd edition 1900-5)
- Pond
(OS 2nd edition 1900-5)
- Bog
(OS 2nd edition 1900-5)
- Extent of Archaeological Area
- Scheduled Ancient Monument
- Landscape
- Roofed Structure
(OS 2nd edition 1900-5)



MAP 43

Scale 1:10000

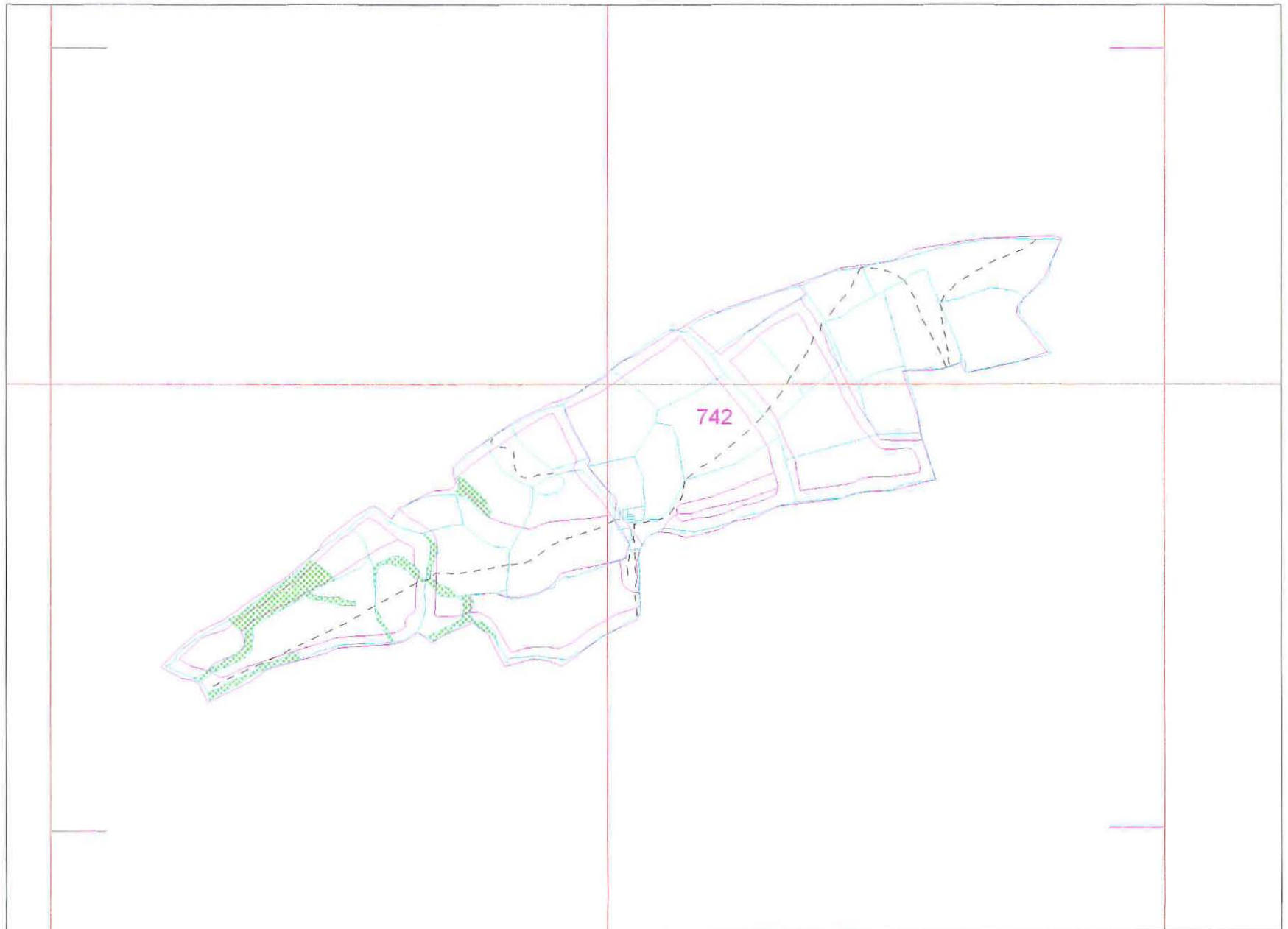
- FE stock map detail
- Boundary
(OS 2nd edition 1900-5)
- - - Trackway
(OS 2nd edition 1900-5)
- Parish Boundary
(OS 2nd edition 1900-5)
- - - Linear Feature
(OS 2nd edition 1900-5)
- Stream
(OS 2nd edition 1900-5)
- 8,632 SMR1 Data point
-  Deciduous Woodland
(OS 2nd edition 1900-5)
-  Conifer Woodland
(OS 2nd edition 1900-5)
-  Mixed Woodland
(OS 2nd edition 1900-5)
-  Pond
(OS 2nd edition 1900-5)
-  Bog
(OS 2nd edition 1900-5)
-  Extent of Archaeological Area
-  Scheduled Ancient Monument
-  Landscape
-  Roofed Structure
(OS 2nd edition 1900-5)



MAP 44

Scale 1:10000

- FE stock map detail
- Boundary
(OS 2nd edition 1900-5)
- - - Trackway
(OS 2nd edition 1900-5)
- Parish Boundary
(OS 2nd edition 1900-5)
- - - Linear Feature
(OS 2nd edition 1900-5)
- Stream
(OS 2nd edition 1900-5)
- 8,632 SMR1 Data point
- Deciduous Woodland
(OS 2nd edition 1900-5)
- Conifer Woodland
(OS 2nd edition 1900-5)
- Mixed Woodland
(OS 2nd edition 1900-5)
- Pond
(OS 2nd edition 1900-5)
- Bog
(OS 2nd edition 1900-5)
- Extent of Archaeological Area
- Scheduled Ancient Monument
- Landscape
- Roofed Structure
(OS 2nd edition 1900-5)

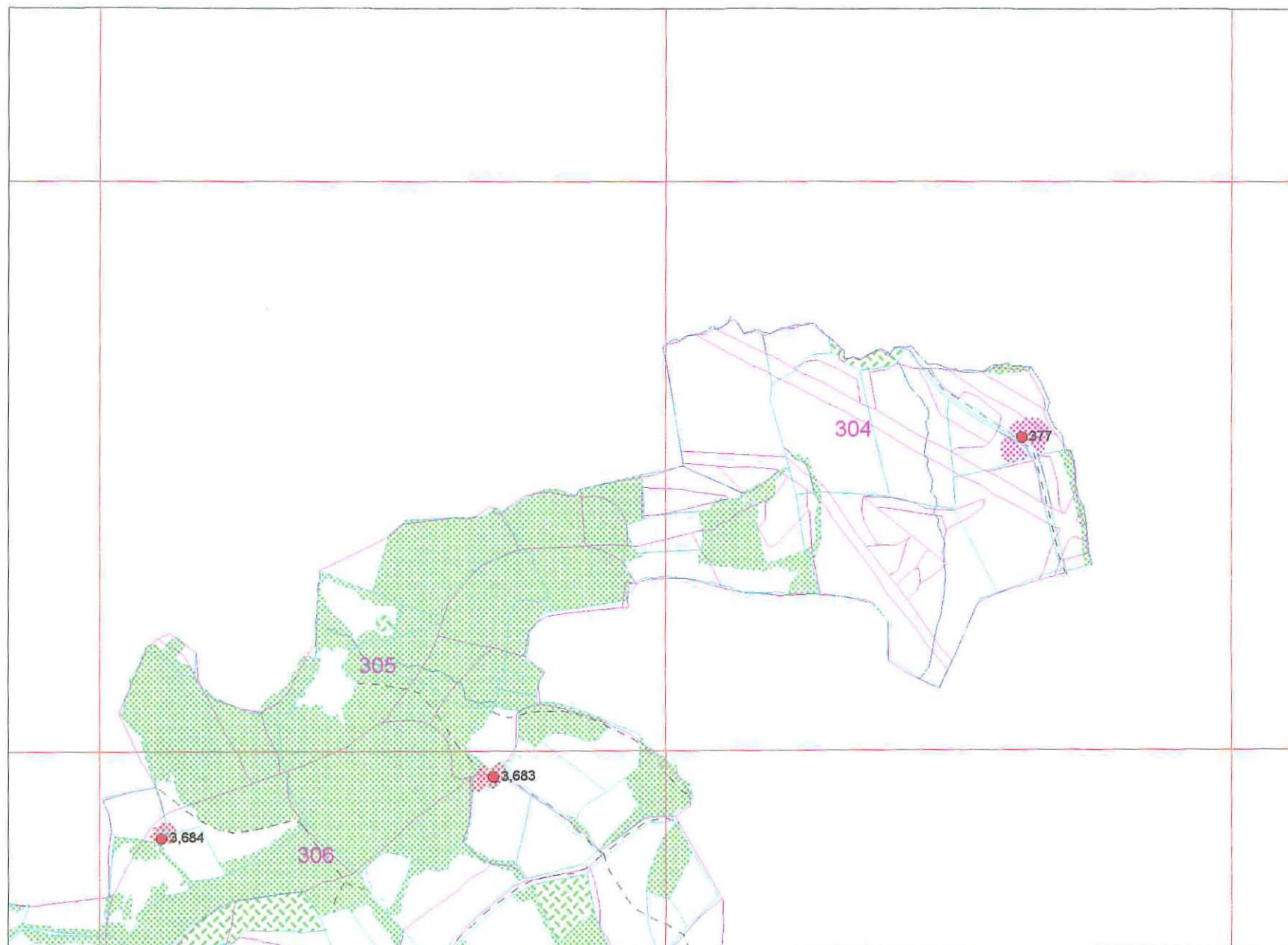


FOREST ENTERPRISE WELSH HERITAGE ASSETS PROJECT

Scale 1:10000

● 8,632 SMR1 Data point

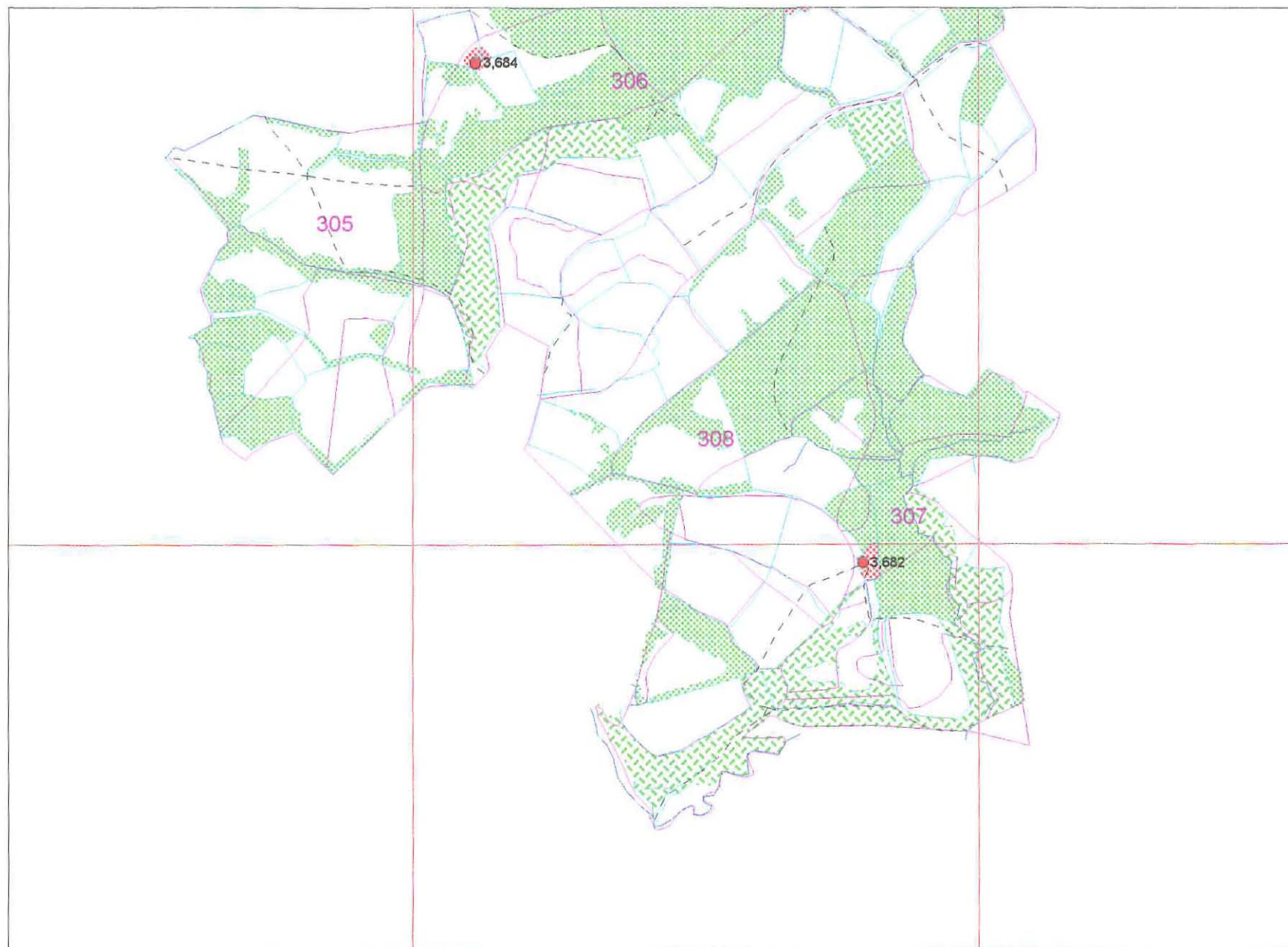
- Roofed Structure
(OS 2nd edition 1900-5)



MAP 46










Scale 1:10000

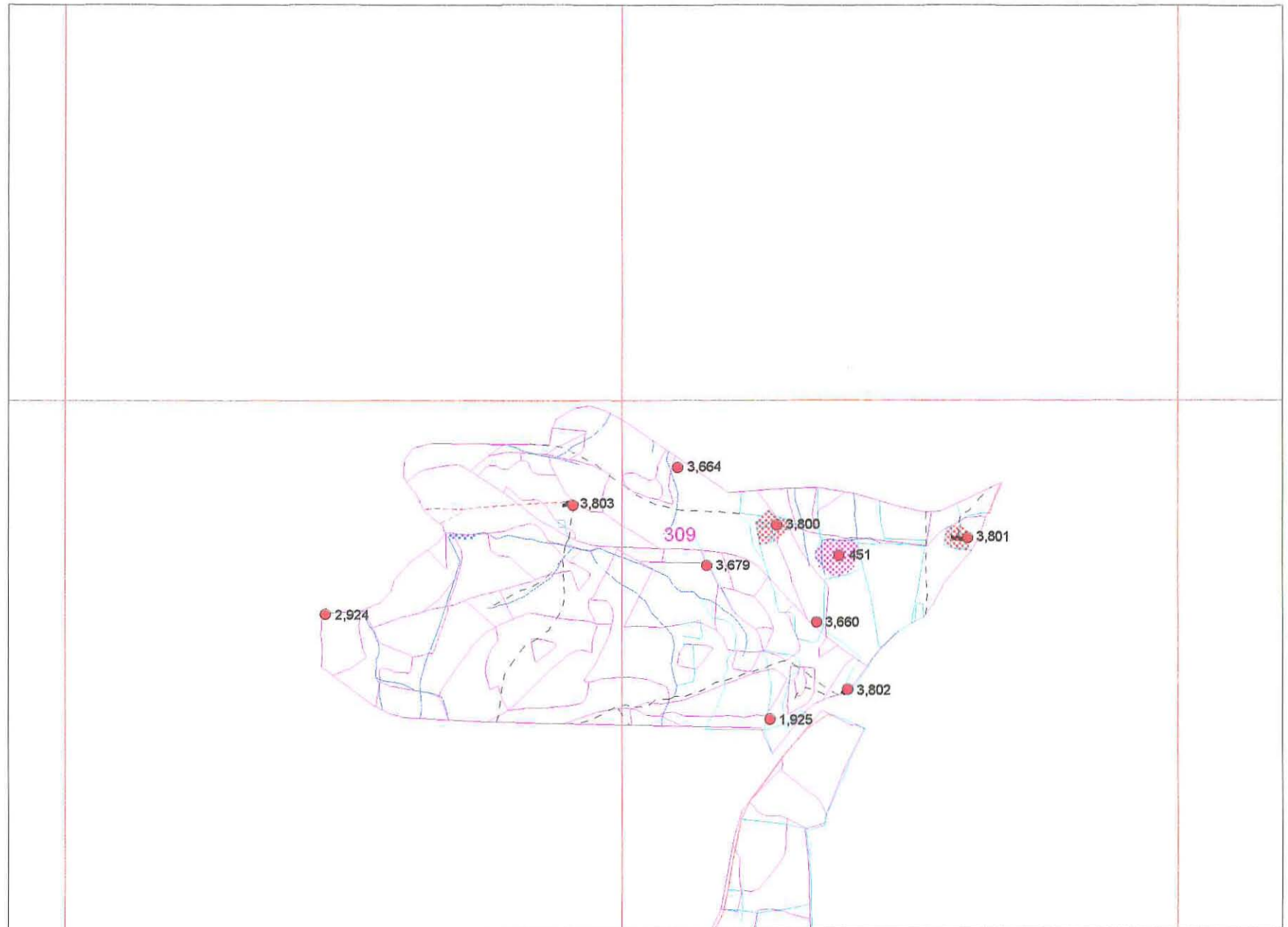
- FE stock map detail
- Boundary
(OS 2nd edition 1900-5)
- - - Trackway
(OS 2nd edition 1900-5)
- Parish Boundary
(OS 2nd edition 1900-5)
- - - Linear Feature
(OS 2nd edition 1900-5)
- Stream
(OS 2nd edition 1900-5)
- 8,632 SMR1 Data point
- Deciduous Woodland
(OS 2nd edition 1900-5)
- Conifer Woodland
(OS 2nd edition 1900-5)
- Mixed Woodland
(OS 2nd edition 1900-5)
- Pond
(OS 2nd edition 1900-5)
- Bog
(OS 2nd edition 1900-5)
- Extent of Archaeological Area
- Scheduled Ancient Monument
- Landscape
- Roofed Structure
(OS 2nd edition 1900-5)



MAP 47










Scale 1:10000

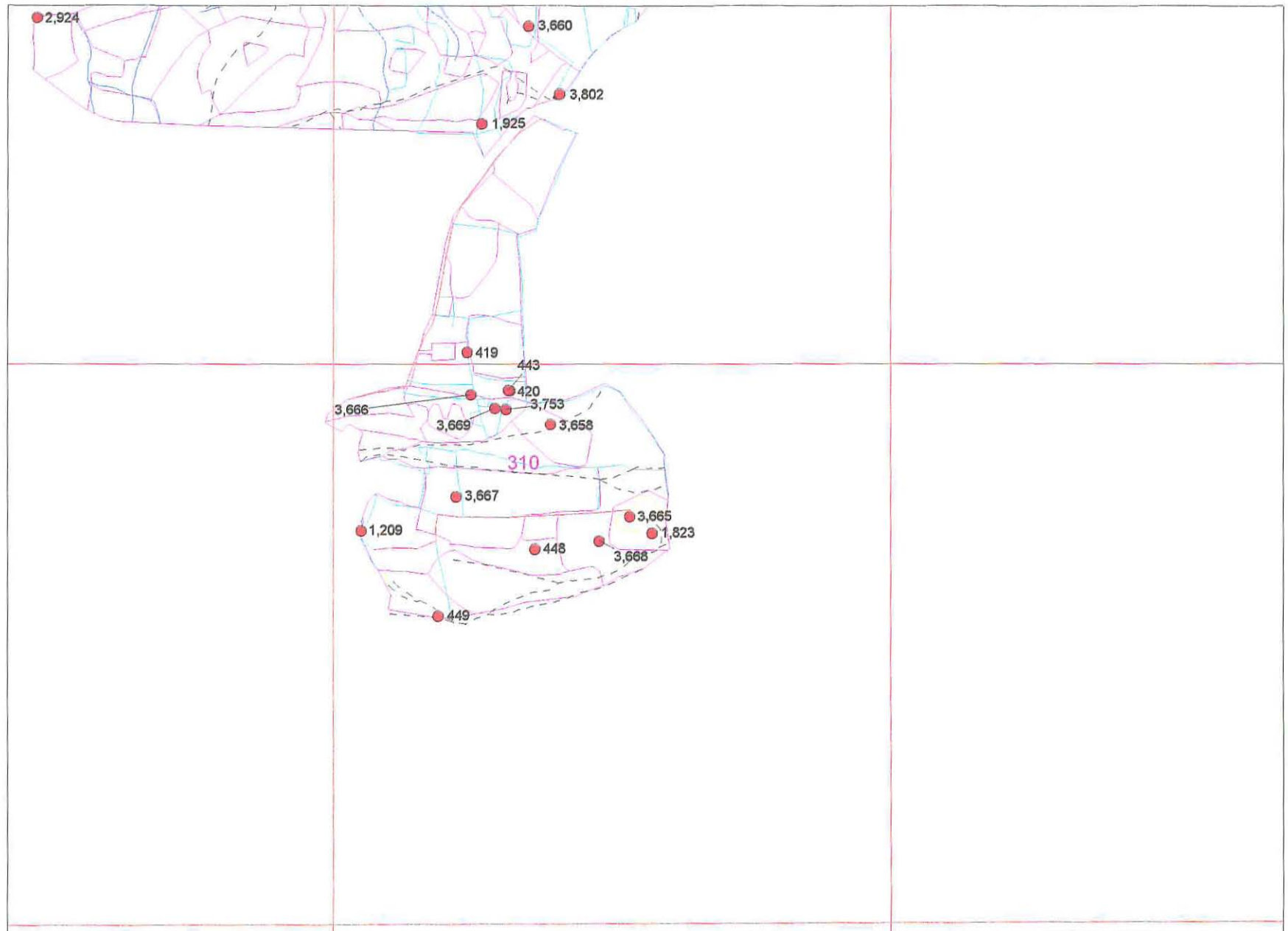
- FE stock map detail
- Boundary
(OS 2nd edition 1900-5)
- - - Trackway
(OS 2nd edition 1900-5)
- Parish Boundary
(OS 2nd edition 1900-5)
- - - Linear Feature
(OS 2nd edition 1900-5)
- Stream
(OS 2nd edition 1900-5)
- 8,632 SMR1 Data point
-  Deciduous Woodland
(OS 2nd edition 1900-5)
-  Conifer Woodland
(OS 2nd edition 1900-5)
-  Mixed Woodland
(OS 2nd edition 1900-5)
-  Pond
(OS 2nd edition 1900-5)
-  Bog
(OS 2nd edition 1900-5)
-  Extent of Archaeological Area
-  Scheduled Ancient Monument
-  Landscape
-  Roofed Structure
(OS 2nd edition 1900-5)



MAP 48

















Scale 1:10000

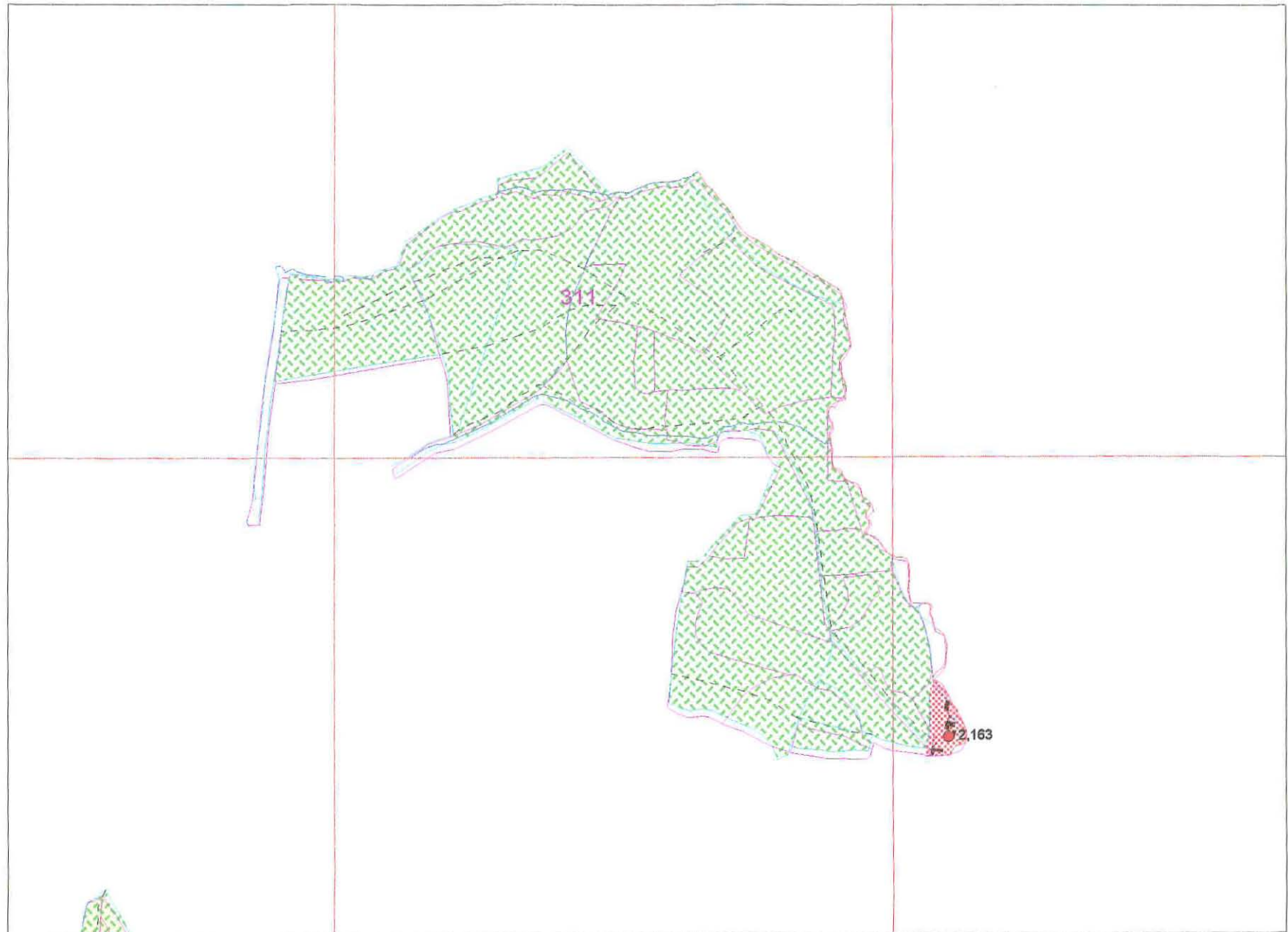
- FE stock map detail
- Boundary
(OS 2nd edition 1900-5)
- - - Trackway
(OS 2nd edition 1900-5)
- Parish Boundary
(OS 2nd edition 1900-5)
- - - Linear Feature
(OS 2nd edition 1900-5)
- Stream
(OS 2nd edition 1900-5)
- 8,632 SMR1 Data point
-  Deciduous Woodland
(OS 2nd edition 1900-5)
-  Conifer Woodland
(OS 2nd edition 1900-5)
-  Mixed Woodland
(OS 2nd edition 1900-5)
-  Pond
(OS 2nd edition 1900-5)
-  Bog
(OS 2nd edition 1900-5)
-  Extent of Archaeological Area
-  Scheduled Ancient Monument
-  Landscape
-  Roofed Structure
(OS 2nd edition 1900-5)

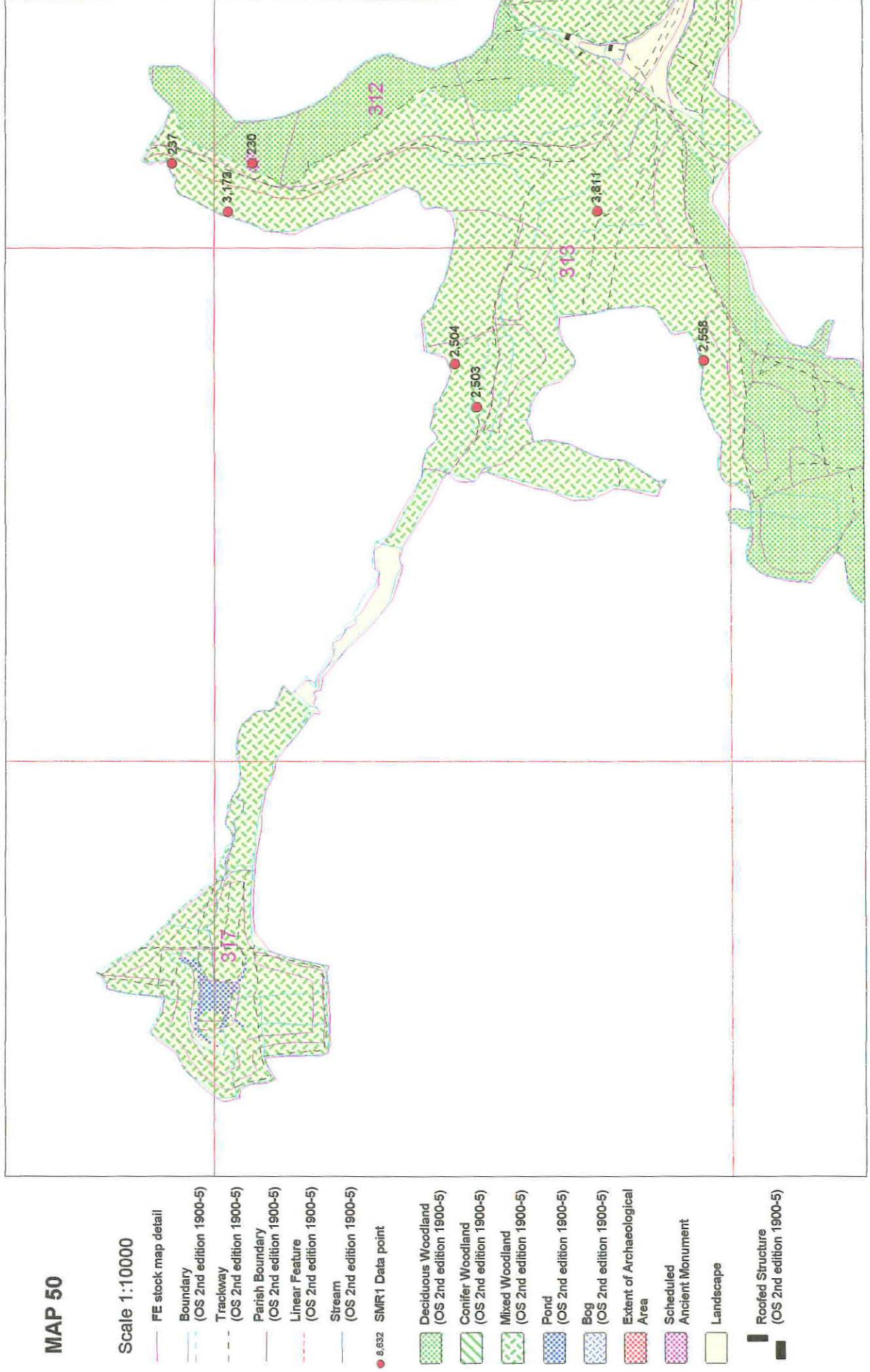


MAP 49

Scale 1:10000

-  FE stock map detail
-  Boundary
(OS 2nd edition 1900-5)
-  Trackway
(OS 2nd edition 1900-5)
-  Parish Boundary
(OS 2nd edition 1900-5)
-  Linear Feature
(OS 2nd edition 1900-5)
-  Stream
(OS 2nd edition 1900-5)
-  8,632 SMR1 Data point
-  Deciduous Woodland
(OS 2nd edition 1900-5)
-  Conifer Woodland
(OS 2nd edition 1900-5)
-  Mixed Woodland
(OS 2nd edition 1900-5)
-  Pond
(OS 2nd edition 1900-5)
-  Bog
(OS 2nd edition 1900-5)
-  Extent of Archaeological Area
-  Scheduled Ancient Monument
-  Landscape
-  Roofed Structure
(OS 2nd edition 1900-5)





MAP 51

Scale 1:10000

- FE stock map detail
- Boundary
(OS 2nd edition 1900-5)
- - - Trackway
(OS 2nd edition 1900-5)
- Parish Boundary
(OS 2nd edition 1900-5)
- - - Linear Feature
(OS 2nd edition 1900-5)
- Stream
(OS 2nd edition 1900-5)
- 8,632 SMR1 Data point
- Deciduous Woodland
(OS 2nd edition 1900-5)
- Conifer Woodland
(OS 2nd edition 1900-5)
- Mixed Woodland
(OS 2nd edition 1900-5)
- Pond
(OS 2nd edition 1900-5)
- Bog
(OS 2nd edition 1900-5)
- Extent of Archaeological Area
- Scheduled Ancient Monument
- Landscape
- Roofed Structure
(OS 2nd edition 1900-5)



MAP 52

Scale 1:10000

- FE stock map detail
- Boundary
(OS 2nd edition 1900-5)
- - - Trackway
(OS 2nd edition 1900-5)
- Parish Boundary
(OS 2nd edition 1900-5)
- - - Linear Feature
(OS 2nd edition 1900-5)
- Stream
(OS 2nd edition 1900-5)

● 8,632 SMR1 Data point

Deciduous Woodland
(OS 2nd edition 1900-5)

Conifer Woodland
(OS 2nd edition 1900-5)

Mixed Woodland
(OS 2nd edition 1900-5)

Pond
(OS 2nd edition 1900-5)

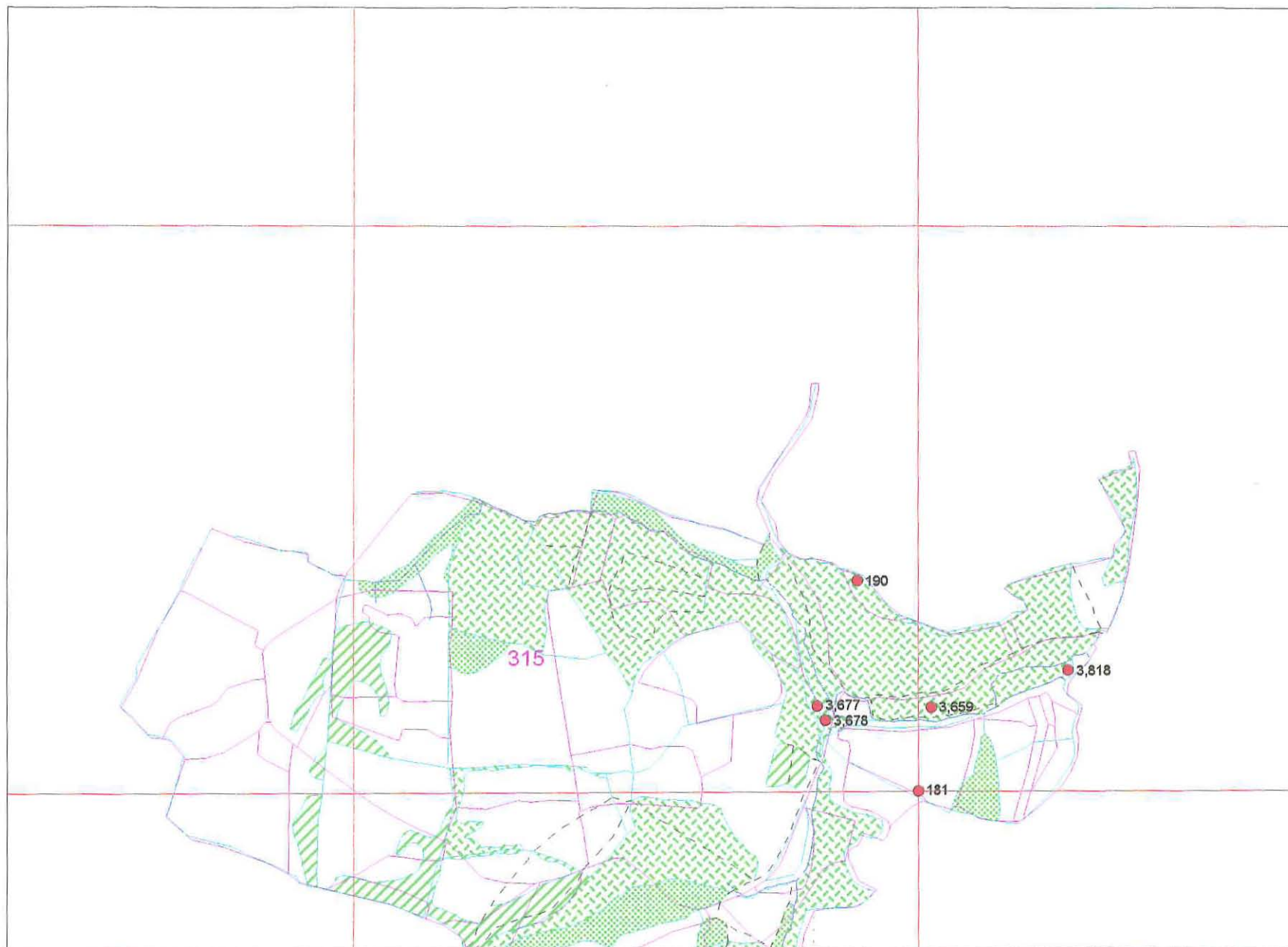
Bog
(OS 2nd edition 1900-5)

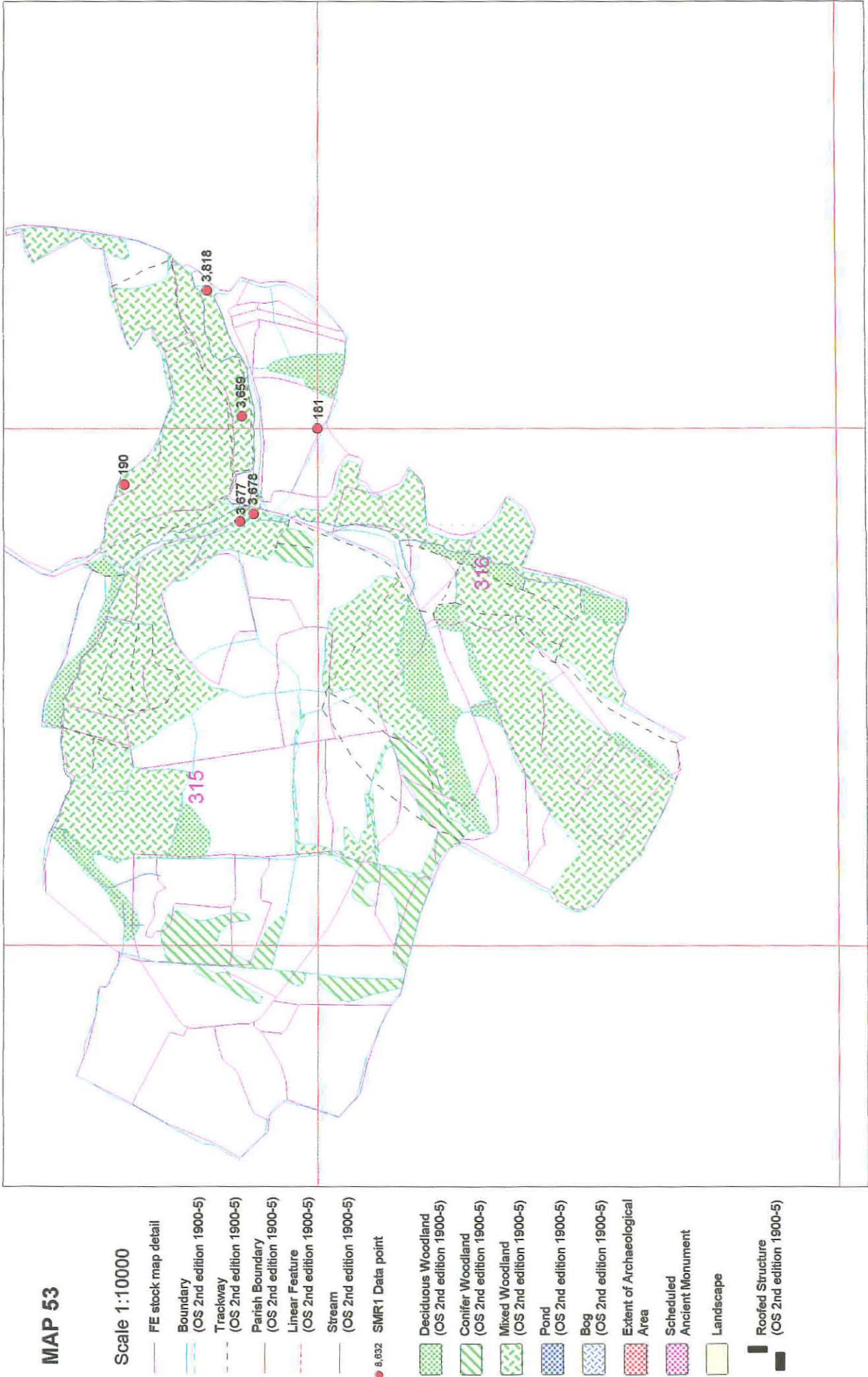
Extent of Archaeological
Area

Scheduled
Ancient Monument

Landscape

Roofed Structure
(OS 2nd edition 1900-5)





Gazetteer of Archaeological Sites in Crynant/Rheola/Coed Taf

PRN	181	Penrice Coin Hoard			Compartment	316
Part of	0	NPRN	0	SAM	District	Coed y Cymoedd
Find				Unknown	NGR	SS4900088000

Description

Coin hoard - no further details.

*Condition**Recommendations*

Management Category:	No Physical Presence	Visited On	1 / 1
-----------------------------	-----------------------------	-------------------	--------------

PRN	190	Penrice Flint Scraper			Compartment	315
Part of	0	NPRN	0	SAM	District	Coed y Cymoedd
Find				Prehistoric	NGR	SS4889188372

Description

Flint scraper found during field survey in the Gower peninsula. No further details.

*Condition**Recommendations*

Management Category:	No Physical Presence	Visited On	1 / 1
-----------------------------	-----------------------------	-------------------	--------------

PRN	230	Llethrid Tooth Cave			Compartment	312
Part of	0	NPRN	0	SAM	District	Coed y Cymoedd
Cave				Gm284(SWA)	NGR	SS5316490925
				Bronze Age		

Description

Partial excavation of a chamber revealed flint and bone tools, and human remains from the top of rubble fill, occurring mainly in layer of brown soil, with charcoal and animal bones. Finds early BA date. Human remains were fragmentary.

Condition

Natural cave.

Recommendations

Maintain in present condition according to Cadw regulations.

Management Category:	A	Visited On	16/06/98
-----------------------------	----------	-------------------	-----------------

PRN	231	Cathole Cave			Compartment	312	
Part of	0	NPRN	0	SAM	Gm349(SWA)	District	Coed y Cymoedd
Cave				Multiperiod		NGR	SS5377090023

Description

Natural limestone cave. Excavations revealed deposits of a cold fauna and a flint industry attributable to single phase of occupation. 1958 Excavation distinguished at least 2 stone age occupations, of which the later is mesolithic

Condition

Natural limestone cave now gated for safety. Located in deciduous woodland E side of parkland.

Recommendations

Maintain in present condition.

Management Category:	A	Visited On	16/06/98
-----------------------------	----------	-------------------	-----------------

PRN	237	Llethrid Coin Hoard			Compartment	313	
Part of	0	NPRN	0	SAM		District	Coed y Cymoedd
Find				Roman		NGR	SS5316491083

Description

Coin hoard: duplicate record with PRN 233642 & 229643.

*Condition**Recommendations*

Management Category:	No Physical Presence	Visited On	/ /
-----------------------------	-----------------------------	-------------------	------------

PRN	251	Parc Le Breos Chambered Tomb			Compartment	314	
Part of	0	NPRN	0	SAM	Gm122(SWA)G	District	Coed y Cymoedd
Megalithic tomb				Neolithic		NGR	SS5373589833

Description

Passage burial chamber, partly restored. Part excavated 1970.

Condition

Restored Scheduled site. Located in parkland in use by Gwent Scouts as a camp site. Broadleaf planted to W side.

Recommendations

Maintain in present condition.

Management Category:	A	Visited On	16/06/98
-----------------------------	----------	-------------------	-----------------

PRN	274	Church Hill Chapel			Compartment	314
Part of	0	NPRN	0	SAM	District	Coed y Cymoedd
Chapel				Medieval	NGR	SS5356389885

Description

Site of former medieval chapel, now destroyed.

*Condition**Recommendations*

Management Category:	No Physical Presence	Visited On	16/06/98
-----------------------------	-----------------------------	-------------------	-----------------

PRN	301	Church Hill Enclosure			Compartment	314
Part of	0	NPRN	0	SAM	District	Coed y Cymoedd
Enclosure				Unknown	NGR	SS5363089850

Description

Enclosure site previously recorded at Church Hill.

*Condition**Recommendations*

Management Category:	No Physical Presence	Visited On	16/06/98
-----------------------------	-----------------------------	-------------------	-----------------

PRN	377	Fforest Newydd Earthwork			Compartment	304
Part of	0	NPRN	0	SAM	District	Coed y Cymoedd
Enclosure				Gm308 (SWA)	NGR	SN6363001550

Description

Traces of an oval enclosure, probably of Iron Age date, which has been partly damaged by ploughing.

Condition

Earthwork scheduled as Prehistoric defensive site. Presumed to be located beneath overhead power lines in area of mixed woodland. Unlocated during present survey in dense vegetation, but reportedly survives intact.

Recommendations

Maintain as scheduled site.

Management Category:	A	Visited On	05/08/98
-----------------------------	----------	-------------------	-----------------

Gazetteer of Archaeological Sites in Crynant/Rheola/Coed Taf

PRN	419	Kilvey Hill Cairn/Turf mound	Compartment	310
Part of	0	NPRN 0 SAM	District	Coed y Cymoedd
Cairn		Bronze Age	NGR	SS6724094020

Description

Heather covered mound previously identified as c.14m diam x 0.4m high with few exposed stones on top. No archaeological evidence uncovered during present survey at given NGR.

*Condition**Recommendations*

Management Category:	No Physical Presence	Visited On	16/06/98
-----------------------------	-----------------------------	-------------------	-----------------

PRN	420	Kilvey Hill Cairn (Windmill)	Compartment	310
Part of	0	NPRN 0 SAM	District	Coed y Cymoedd
Cairn		Bronze Age	NGR	SS6731793951

Description

Cairn previously recorded at this location. NGR refers to Kilvey Windmill site. It is suggested that the base of the windmill was formerly a cairn site.

Condition

See PRN 229992

Recommendations

Maintain in present condition.

Management Category:	A	Visited On	16/06/98
-----------------------------	----------	-------------------	-----------------

PRN	443	Kilvey Hill Windmill	Compartment	310
Part of	0	NPRN 0 SAM	District	Coed y Cymoedd
Windmill		Post medieval	NGR	SS6731493951

Description

Ruinous foundations of a windmill sited on a raised mound with views to S over the harbour.

Condition

Basal remains of the structure c.3.5m diameter interior; walls c.1.5m wide survive c.2m high max. on the N side. Site is in poor state of survival; considerably deteriorated in form since 1960s (photograph in local press).

Recommendations

Maintain in present condition.

Management Category:	A	Visited On	16/06/98
-----------------------------	----------	-------------------	-----------------

Gazetteer of Archaeological Sites in Crynant/Rheola/Coed Taf

PRN	448	Kilvey Hill Adits			Compartment	310
Part of	0	NPRN	0	SAM	District	Coed y Cymoedd
Mine (coal)				Post medieval	NGR	SS6736293667

Description

Area of collapsed adits and spoil tips located on moderate S facing slopes along 260/300m contours. Workings undated; archaeological value as part of industry documented from 14thC.

Condition

Adit entrances are collapsed and generally grassed over; spoil tips grassed over at adit entrances. Adits presumably driven in to meet lower coal measures which underlie Pennant sandstones, which form the bedrock on this S side of the hill.

Recommendations

Maintain in present condition.

Management Category:	B	Visited On	16/06/98
-----------------------------	----------	-------------------	-----------------

PRN	449	Dan-y-graig Drift Mine			Compartment	310
Part of	0	NPRN	0	SAM	District	Coed y Cymoedd
Mine (coal)				Post medieval	NGR	SS6718893550

Description

Drift mine comprising collapsed adits and grassed over spoil mounds located on lower S slopes of Kilvey, within FE boundary. Identified as Dan-y-Graig on 1st ed. OS.

Condition

Earthworks in good condition.

Recommendations

Maintain in present condition.

Management Category:	B	Visited On	16/06/98
-----------------------------	----------	-------------------	-----------------

PRN	451	Kilvey Iron Age Enclosure			Compartment	309
Part of	0	NPRN	0	SAM	District	Coed y Cymoedd
Enclosure				Gm315 (SWA)	NGR	SS6739094721
				Iron Age		

Description

Triangular shaped enclosure with evidence of archaeological excavation trenches. Presumed Iron Age.

Condition

Enclosure located on unplanted ground.

Recommendations

Maintain in present condition. Site is at risk from general public, having relatively easy access off a track and being an unplanted area.

Management Category:	A	Visited On	16/06/98
-----------------------------	----------	-------------------	-----------------

Gazetteer of Archaeological Sites in Crynant/Rheola/Coed Taf

PRN	500	Farteg Hill Pillow Mounds	Compartment	723
Part of	0	NPRN 0 SAM	District	Coed y Cymoedd
Pillow Mound		Post medieval	NGR	SN7803007890

Description

Pillow mounds previously recorded on GGAT SMR. Part excavated. Now destroyed.

*Condition**Recommendations*

Management Category:	No Physical Presence	Visited On	11
-----------------------------	-----------------------------	-------------------	-----------

PRN	502	Crynant Forest Coin Hoard	Compartment	735
Part of	0	NPRN 0 SAM	District	Coed y Cymoedd
Find		Bronze Age	NGR	SN7700006000

Description

Coin hoard found before 1811. No further details.

*Condition**Recommendations*

Management Category:	No Physical Presence	Visited On	11
-----------------------------	-----------------------------	-------------------	-----------

PRN	518	Mynydd March Hywel Cairn V	Compartment	731
Part of	0	NPRN 0 SAM Gm327(NEP)	District	Coed y Cymoedd
Cairn		Bronze Age	NGR	SN7680703770

Description

Previously recorded cairn. Also identified on 1st edition OS map. Unlocated during present survey, but appears to have been in area of reinstated opencast.

*Condition**Recommendations*

Management Category:	No Physical Presence	Visited On	30/07/98
-----------------------------	-----------------------------	-------------------	-----------------

PRN	519	Mynydd March Hywel Cairn II	Compartment	731
Part of	0	NPRN 0 SAM	District	Coed y Cymoedd
Cairn		Bronze Age	NGR	SN7728304343

Description

One of 3 scheduled cairns, also identified on 1st edition OS. Site located in clearing in Sitka spruce, adjacent to N side of old track.

Condition

Site appears to have been constructed on natural bedrock. At present the form can hardly be identified in heather, bilberries & some regeneration. Located in

an area that has been deliberately left unplanted for some time.

Recommendations

Maintain as scheduled site.

Management Category: A **Visited On** 30/07/98

PRN	520	Mynydd March Hywel Cairn III			Compartment	732
Part of	0	NPRN	0	SAM Gm327(NEP)	District	Coed y Cymoedd
Cairn				Bronze Age	NGR	SN7721004720

Description

One of 3 scheduled cairns, also identified on 1st edition OS. Site located at junction of 4 forest tracks.

Condition

Structure of site is difficult to determine under dense heather/bilberry cover. Located as a mound on an area that has been deliberately left unplanted for some time.

Recommendations

Maintain as scheduled site.

Management Category: A **Visited On** 30/07/98

PRN	521	Mynydd March Hywel Cairn VI			Compartment	732
Part of	0	NPRN	0	SAM Gm327(NEP)	District	Coed y Cymoedd
Cairn				Bronze Age	NGR	SN7709904348

Description

Cairn marked on OS map of 1900.

Condition

Recommendations

Management Category: Not Yet Evaluated **Visited On** / /

PRN	522	Mynydd March Hywel Cairn I			Compartment	730
Part of	0	NPRN	0	SAM	District	Coed y Cymoedd
Cairn				Bronze Age	NGR	SN7735204811

Description

One of 3 scheduled cairns, also identified on 1st edition OS.

Condition

Cairn located in small clearing in dense Sitka spruce, which overhangs the site. Cairn c.12m diam. with central hollow c.3 x 2.5m. Cairn stands c.1.5m high. Site covered in brash.

Recommendations

Maintain in present condition as Cadw recommendations. Spruce planted far too close to cairn, which may exceed 12m diam. but is difficult to determine under n the plantation. Care to be taken during future thinning/felling.

Management Category: A **Visited On** 30/07/98

PRN	532	Onllwyn Cairn III		Compartment	712
Part of	0	NPRN	0	District	Coed y Cymoedd
Cairn			SAM	NGR	SN8164506206

Description

Cairn recorded in GGAT SMR

*Condition**Recommendations*

Management Category:	Not Yet Evaluated	Visited On	/ /
-----------------------------	--------------------------	-------------------	------------

PRN	533	Carn Cornel Cairn, Onllwyn		Compartment	712
Part of	0	NPRN	0	District	Coed y Cymoedd
Cairn			SAM	Gm275 (NEP)	NGR
					SN8167606290

Description

Bronze Age cairn. On W facing slope.

*Condition**Recommendations*

Management Category:	Not Yet Evaluated	Visited On	/ /
-----------------------------	--------------------------	-------------------	------------

PRN	538	Onllwyn Cairn		Compartment	711
Part of	0	NPRN	0	District	Coed y Cymoedd
Cairn			SAM	NGR	SN8229005820

Description

Cairn recorded in GGAT SMR

*Condition**Recommendations*

Management Category:	Not Yet Evaluated	Visited On	/ /
-----------------------------	--------------------------	-------------------	------------

PRN	540	Onllwyn Stone Circle		Compartment	712
Part of	0	NPRN	0	District	Coed y Cymoedd
Stone Circle			SAM	NGR	SN8131006480

Description

Stone circle recorded in GGAT SMR

*Condition**Recommendations*

Management Category:	Not Yet Evaluated	Visited On	/ /
-----------------------------	--------------------------	-------------------	------------

Gazetteer of Archaeological Sites in Crynant/Rheola/Coed Taf

PRN	541	Hirfynydd Roman Signal Station	Compartment	18
Part of	0	NPRN 0 SAM Gm274(NEP)	District	Coed y Cymoedd
Signal Station		Roman	NGR	SN8285606631

Description

Marching camp on the western side of Sarn Helen

*Condition**Recommendations***Management Category:** Not Yet Evaluated**Visited On** / /

PRN	544	Onllwyn Hut Circle	Compartment	712
Part of	0	NPRN 0 SAM	District	Coed y Cymoedd
Hut Circle		Unknown	NGR	SN8146006410

Description

Hut circle recorded in GGAT SMR

*Condition**Recommendations***Management Category:** Not Yet Evaluated**Visited On** / /

PRN	549	Onllwyn Find	Compartment	716
Part of	0	NPRN 0 SAM	District	Coed y Cymoedd
Find		Bronze Age	NGR	SN8200005000

Description

Findspot recorded in GGAT SMR. No further details.

*Condition**Recommendations***Management Category:** No Physical Presence**Visited On** / /

PRN	550	Carn Cornel Cairn II	Compartment	712
Part of	0	NPRN 0 SAM	District	Coed y Cymoedd
Cairn		Bronze Age	NGR	SN8135006210

Description

Cairn recorded in GGAT SMR

*Condition**Recommendations***Management Category:** Not Yet Evaluated**Visited On** / /

Gazetteer of Archaeological Sites in Crynant/Rheola/Coed Taf

PRN	759	Llwyn Onn Cropmark			Compartment	3025
Part of	0	NPRN	0	SAM	District	Coed y Cymoedd
Cropmark				Unknown	NGR	SN9933011100

Description

Cropmark site noted from aerial photographs.

*Condition**Recommendations*

Management Category:	No Physical Presence	Visited On	/ /
-----------------------------	-----------------------------	-------------------	------------

PRN	804	Onllwyn Polished Axe			Compartment	3027
Part of	0	NPRN	0	SAM	District	Coed y Cymoedd
Find				Neolithic	NGR	SO0100010000

Description

A damaged fragment of the butt of a Graig Lwyd axe, oval in section, with flattened sides and partially polished, found alongside a forestry track. No further details.

*Condition**Recommendations*

Management Category:	No Physical Presence	Visited On	/ /
-----------------------------	-----------------------------	-------------------	------------

PRN	820	Onllwyn Hut			Compartment	3027
Part of	0	NPRN	0	SAM	District	Coed y Cymoedd
Hut				Bronze Age	NGR	SO0066010290

Description

A circular enclosure. Probable Bronze Age hut circle.

*Condition**Recommendations*

Management Category:	Not Yet Evaluated	Visited On	/ /
-----------------------------	--------------------------	-------------------	------------

Gazetteer of Archaeological Sites in Crynant/Rheola/Coed Taf

PRN	826	Cefn Perfedd Marching Camp	Compartment	202
Part of	0	NPRN 0 SAM Br162(POW)	District	Coed y Cymoedd
Marching camp		Roman	NGR	SN9238516402

Description

Roman marching camp c.390m east-west by 240m north-south. A turf rampart 2m wide by 0.6m high survives on all sides. The ditch is 0.4m deep at the south-east corner.

Condition

Bank and ditch left as unplanted strips in Sitka Spruce. Southern ditch on west side of forest track acting as a natural drainage channel. NE corner & S side cut by forest track. E side in forest ride cut by 2 stream courses.

Recommendations

Removal of spruce away from banks. Re-direction of water courses which are eroding the site. No use of machinery near banks and ditches & future replanting to respect the entire site.

Management Category: **A**

Visited On **22/07/98**

PRN	870	Gelli Galed	Compartment	729
Part of	0	NPRN 0 SAM	District	Coed y Cymoedd
Farmstead		Post medieval	NGR	SN7853105152

Description

Farmstead dating to around 1630 with 18th and 19th century additions. Large farmstead with extensive agricultural enclosures: includes house, barns and walled yard.

Condition

Listed farmstead which is now in a ruinous condition. It has been subjected to considerable vandalism & robbery over the past decade. In poor state of repair.

Recommendations

Ensure deterioration is checked and no further stone removed. Consultation needed re. Cadw listing. Remedial work essential to maintain the structures on the site

Management Category: **A**

Visited On **30/07/98**

PRN	877	Mynydd March Hywel Cairn VII	Compartment	735
Part of	0	NPRN 0 SAM	District	Coed y Cymoedd
Cairn		Bronze Age	NGR	SN7690005900

Description

Cairn recorded in GGAT SMR

*Condition**Recommendations*

Management Category: **Not Yet Evaluated**

Visited On **/ /**

PRN	1082	Blaen Nant yr Hebog Latrine	Compartment	15
Part of	0	NPRN 0 SAM	District	Coed y Cymoedd
Latrine		Post medieval	NGR	SN8269904626

Description

Feature recorded on GGAT SMR.

Condition

Unlocated during present survey, presumably in dense scrub.

Recommendations

Maintain in present condition, as part of farmstead.

Management Category: C**Visited On** 08/07/98

PRN	1105	Parc Le Breos Limekiln I	Compartment	312
Part of	0	NPRN 0 SAM	District	Coed y Cymoedd
Limekiln		Post medieval	NGR	SS5379989871

Description

Single kiln with drawhole and pot intact. Some consolidation and clearance has taken place to make the structure safe.

Condition

Excellent example of single kiln in very good condition. Located E side of open parkland with quarry E side in deciduous woodland. 2 Scots pine c.8m W of kiln, which has bramble creeping over restored walls. Pot c.2.5m diam. gridded for safety.

Recommendations

Maintain in present condition. Scots pine could be a problem.

Management Category: A**Visited On** 16/06/98

PRN	1108	Pant Sychbank Enclosure	Compartment	3028
Part of	0	NPRN 0 SAM Gm166(RCT)	District	Coed y Cymoedd
Enclosure		Unknown	NGR	SN9957109804

Description

Enclosure previously recorded as c.50ft diam. & bounded by a bank 6ft wide. Described as resembling hut circles on Dartmoor, but on a larger scale. Part of Cadw scheduling - Ref. No. 18/2626/BR165(RCT)

Condition

Site unlocated during present survey either in brash or within the spruce compartment. 1985 AP (Cadw) suggested the feature was uphill of the cairn. Unlocated by Cadw in 1994.

Recommendations

Maintain as scheduled site.

Management Category: A**Visited On** 16/06/98

Gazetteer of Archaeological Sites in Crynant/Rheola/Coed Taf

PRN	1111	Rheola Enclosure			Compartment	23
Part of	0	NPRN	0	SAM	District	Coed y Cymoedd
Enclosure				Unknown	NGR	SN8396307601

Description

Enclosure recorded in GGAT SMR

*Condition**Recommendations***Management Category:** Not Yet Evaluated**Visited On** / /

PRN	1113	Penybigwn Enclosure			Compartment	4
Part of	0	NPRN	0	SAM	District	Coed y Cymoedd
Enclosure				Unknown	NGR	SN8070003400

Description

Previously recorded enclosure. Unlocated during present survey at NGR given. No evidence of any feature along Sarn Helen trackway at this location, where E side of track is grassed-over and W side clear felled.

*Condition**Recommendations***Management Category:** No Physical Presence**Visited On** 30/07/98

PRN	1115	Onllwyn Longhouse			Compartment	3028
Part of	0	NPRN	0	SAM	District	Coed y Cymoedd
Farmstead				Medieval	NGR	SN9976009570

Description

Remains of longhouse and outbuildings, of suggested Medieval date. Unlocated at NGR, and name suggests it is in the wrong place. Described as being on higher ground overlooking a cairn, but unlocated on clear felled area also.

*Condition**Recommendations***Management Category:** No Physical Presence**Visited On** 16/06/98

PRN	1116	Pant Sychbank Round Cairn	Compartment	3028
Part of	0	NPRN 0 SAM Br166(RCT)	District	Coed y Cymoedd
Cairn		Bronze Age	NGR	SN9953909844

Description

Large round cairn situated on the gentle N facing slopes above valley floor, east bank of Nant Sychbank. Centre appears to have been excavated - no cist visible. Duplicated entries with PRNs 226003 & 226106.

Condition

Cairn built of large local limestone rubble survives c.3.5m high and c.16m diam. Central depression c.4m diameter. Located outside E boundary of plantation surrounded by rough grass, bracken & bilberry.

Recommendations

Maintain in present condition. No use of machinery near monument during any future thinning/felling work on adjoining plantation. Replanting further back from site.

Management Category: A

Visited On 16/06/98

PRN	1118	Penmoelallt Neolithic Find	Compartment	3030
Part of	0	NPRN 0 SAM	District	Coed y Cymoedd
Find		Neolithic	NGR	SN9990009100

Description

A small Neolithic pot-herd, much decomposed, found in the mouth of a rock shelter on the plateau land in the Onllwyn area.

*Condition**Recommendations*

Management Category: No Physical Presence

Visited On / /

PRN	1127	Parc Le Breos Limekiln II	Compartment	314
Part of	0	NPRN 0 SAM	District	Coed y Cymoedd
Limekiln		Post medieval	NGR	SS5341989638

Description

Possibly a double hearth lime kiln. West side partially blocked, east side barely evident. Stone lined pot previously recorded as 2m diam. x < 2m high.

Condition

Overgrown and damaged kiln site located at S end of small quarry: unplanted.

Recommendations

Maintain in present condition. Care should be taken during future thinning or felling operations, to avoid loss of the site. Reassessment after clearance.

Management Category: C

Visited On 16/06/98

PRN	1173	Pant Sychbank Round Cairn	Compartment	3028
Part of	0	NPRN 0 SAM Br166(RCT)	District	Coed y Cymoedd
Cairn		Bronze Age	NGR	SN9953909844

Description

Cairn Site. Same as PRNs 225944 & 226106. Duplicate entries for cairn scheduled as Cadw ref no. 18/2626/BR166(RCT)

Condition

See PRN 225944 for details.

Recommendations

Maintain in present condition. No use of machinery near monument during any future thinning/felling work on adjoining plantation. Replanting further back from site.

Management Category:	A	Visited On	16/06/98
-----------------------------	----------	-------------------	-----------------

PRN	1174	Penmoelallt Round Cairn	Compartment	3028
Part of	0	NPRN 0 SAM Br165(RCT)	District	Coed y Cymoedd
Cairn		Bronze Age	NGR	SO0024009950

Description

Cairn, part of the group of Penmoellalt Cairns.

Condition

Unlocated during the present survey at GGR given. Location given is in dense Sitka Spruce on N facing slopes, N side of clear felled area.

Recommendations

Maintain observation for site. Cadw restrictions will apply if site is existent.

Management Category:	A	Visited On	16/06/98
-----------------------------	----------	-------------------	-----------------

PRN	1176	Penmoelallt Round Cairn	Compartment	3030
Part of	0	NPRN 0 SAM Br165(RCT)	District	Coed y Cymoedd
Cairn		Bronze Age	NGR	SO0011809594

Description

Large round cairn c.18m diam. x 2-3m high. Built of large local limestone rubble. Central comprises 2 hollows c.2.5 - 3m N/S 2 hollows, presumably caused by disturbance in search of a central burial. No cist visible.

Condition

Large cairn in good state of survival located in clearing which has respected the monument for some time. Surrounded by grass/bilberries with some bracken on the cairn. Hawthorn growing out of central hollow.

Recommendations

Maintain in present condition. Removal of hawthorn. No use of machinery in area of monument during future thinning & felling in surrounding compartment.

Management Category:	A	Visited On	16/06/98
-----------------------------	----------	-------------------	-----------------

PRN	1177	Penmoelallt Round Cairn	Compartment	3030
Part of	0	NPRN 0 SAM Br165(RCT)	District	Coed y Cymoedd
Cairn		Bronze Age	NGR	SO0039809314

Description

Round cairn previously recorded as partly consisting of large stones, turf & larger stones in the interior, surrounded by a slight bank. A wall has been built on top of boulders inside.

Condition

NGR given relates to a sink hole filled with stone rubble. Evidence of monuments collapsing into sinkholes in this area has been noted by Leighton (1997, 56). Description appears to fit ? cairn at SN00100917.

Recommendations

Maintain in present condition.

Management Category:	A	Visited On	16/06/98
-----------------------------	----------	-------------------	-----------------

PRN	1178	Penmoelallt Round Cairn	Compartment	3030
Part of	0	NPRN 0 SAM Br165(RCT)	District	Coed y Cymoedd
Cairn		Bronze Age	NGR	SO0027009070

Description

Previously recorded large cairn c.90ft diam x 6ft high. Site later unidentified in dense forest, with no access. Same description as PRN 226009 - ? the same site.

Condition

Unlocated during present survey.

Recommendations

Presumed to be part of scheduled group of Penmoellalt cairns. Cadw recommendations would apply if site is existent. Maintain observation for site during future felling/thinning work.

Management Category:	A	Visited On	16/06/98
-----------------------------	----------	-------------------	-----------------

PRN	1179	Penmoelallt Round Cairn	Compartment	3030
Part of	0	NPRN 0 SAM Br165(RCT)	District	Coed y Cymoedd
Cairn		Bronze Age	NGR	SO0010008950

Description

Site previously unlocated in dense forest, with no access. Supposed large cairn, c.90ft diam x 6ft high. Same description as PRN 226008 - ? the same site.

Condition

Unlocated during present survey.

Recommendations

Presumed to be part of scheduled group of Penmoellalt cairns. Cadw recommendations would apply if site is existent. Maintain observation for site during future felling/thinning work.

Management Category:	A	Visited On	16/06/98
-----------------------------	----------	-------------------	-----------------

Gazetteer of Archaeological Sites in Crynant/Rheola/Coed Taf

PRN	1180	Penmoelallt Round Cairns	Compartment	3034
Part of	0	NPRN 0 SAM Br165(RCT)	District	Coed y Cymoedd
Cairn		Bronze Age	NGR	SO0081009510

Description

Cairnfield recorded on GGAT SMR.

Condition

Difficult to ascertain full plan as in dense lodgepole pine, but group forms a series of mounds & hollows 1-3 metres deep. Covered with moss, turf, nettles & trees.

Recommendations

Part of scheduled group of Penmoellalt cairns. Cadw recommendations would apply if sites were more accurately identified. Maintain observation during future felling/thinning work.

Management Category:	A	Visited On	16/06/98
-----------------------------	----------	-------------------	-----------------

PRN	1181	Penmoelallt Round Cairns	Compartment	3034
Part of	0	NPRN 0 SAM Br165(RCT)	District	Coed y Cymoedd
Cairn		Bronze Age	NGR	SO0088009500

Description

Presumably a duplicate reference to the cairns recorded as PRN 226012.

Condition

Part of scheduled site.

Recommendations

Maintain as part of scheduled site.

Management Category:	A	Visited On	16/06/98
-----------------------------	----------	-------------------	-----------------

PRN	1182	Penmoelallt Round Cairns	Compartment	3034
Part of	0	NPRN 0 SAM Br165(RCT)	District	Coed y Cymoedd
Cairn		Bronze Age	NGR	SO0083009470

Description

Cairnfield recorded by GGAT SMR.

Condition

Area has been clear felled and sites are difficult to determine, due to too much brash lying over the area. Vehicle tracks have made inroads into the area and may have destroyed some of the sites.

Recommendations

Removal of brash and reassessment of area to determine archaeological sites.

Management Category:	A	Visited On	16/06/98
-----------------------------	----------	-------------------	-----------------

PRN	1183	Penmoelallt Round Cairns	Compartment	3035
Part of	0	NPRN 0 SAM Br164(RCT)	District	Coed y Cymoedd
Cairn		Bronze Age	NGR	SO0131809610

Description

Previous records have referred to at least a dozen small round cairns c.15ft diam x 2ft h: 2 had low banks with stones protruding from the turf. Both had hollow centres. Cadw refs. indicate 3 cairns have been located in recent years.

Condition

Unlocated during present survey at NGR given. Presumed to have been formerly n lodgepole pine compartment, which has been felled, and recently replanted.

Recommendations

Maintain observation for site. Cadw restrictions will apply if site is existent.

Management Category: A

Visited On 16/06/98

PRN	1184	Penmoelallt Round Cairns	Compartment	3035
Part of	0	NPRN 0 SAM Br164(RCT)	District	Coed y Cymoedd
Cairn		Bronze Age	NGR	SO0111009540

Description

Cairns formerly recorded and scheduled by Cadw, in a block west of Group PRN 226013. No further details.

Condition

Cairns were unlocated during the present survey. The area has been clear-felled in the past and despite the presence of stone outcrops and clearance, no structures of any form were located.

Recommendations

Maintain as scheduled site.

Management Category: A

Visited On 16/06/98

PRN	1209	Kilvey Stack (site)	Compartment	310
Part of	0	NPRN 0 SAM	District	Coed y Cymoedd
Work		Post medieval	NGR	SS6705093700

Description

No evidence of any archaeology at the NGR. Presumed erroneous reference to the smelter flue or windmill sites.

*Condition**Recommendations*

Management Category: No Physical Presence

Visited On 16/06/98

Gazetteer of Archaeological Sites in Crynant/Rheola/Coed Taf

PRN	1216	Penmoelallt Round Cairn	Compartment	3030
Part of	0	NPRN 0 SAM Br165 (RCT)	District	Coed y Cymoedd
Cairn		Bronze Age	NGR	SO0000209699

Description

Site previously unlocated. NGR given is west of PRN 226006.

Condition

No archaeological evidence at NGR given.

Recommendations

Management Category: No Physical Presence

Visited On 16/06/98

PRN	1235	Pant Sychbank Findspot	Compartment	3029
Part of	0	NPRN 0 SAM	District	Coed y Cymoedd
Find		Mesolithic	NGR	SN9950809841

Description

A concentration of waste and worked flints, including microlith and scrapers etc, were found in excavated area.

*Condition**Recommendations*

Management Category: No Physical Presence

Visited On / /

PRN	1272	Pant Sychbank Round Cairn	Compartment	3028
Part of	0	NPRN 0 SAM Br166(RCT)	District	Coed y Cymoedd
Cairn		Bronze Age	NGR	SN9953909844

Description

Cairn site. Same as PRNs 225944 & 226003. Duplicate entries for cairn scheduled as Cadw ref no. 18/2626/BR166(RCT)

Condition

See PRN 225944 for details.

Recommendations

Maintain in present condition. No use of machinery near monument during any future thinning/felling work on adjoining plantation. Replanting further back from site.

Management Category: A

Visited On 16/06/98

Gazetteer of Archaeological Sites in Crynant/Rheola/Coed Taf

PRN	1469	Rheola Stone Circle		Compartment	24
Part of	0	NPRN	0	District	Coed y Cymoedd
			SAM		
Stone Circle			Unknown	NGR	SN840006000

Description

Stone circle recorded in GGAT SMR

*Condition**Recommendations***Management Category:** Not Yet Evaluated**Visited On** / /

PRN	1479	Cefn y Maes Findspot		Compartment	3022
Part of	0	NPRN	0	District	Coed y Cymoedd
			SAM		
Find			Neolithic	NGR	SN9970011700

Description

A fragment of a partially polished Neolithic axe-head found at Cefn-y-maes Farm.

*Condition**Recommendations***Management Category:** No Physical Presence**Visited On** / /

PRN	1678	Mynydd March Hywel Cairn IV		Compartment	730
Part of	0	NPRN	0	District	Coed y Cymoedd
			SAM		
Cairn			Bronze Age	NGR	SN7750004420

Description

Cairn recorded in GGAT SMR

*Condition**Recommendations***Management Category:** Not Yet Evaluated**Visited On** / /

PRN	1823	Kilvey Sandstone Quarries		Compartment	310
Part of	0	NPRN	0	District	Coed y Cymoedd
			SAM		
Quarry			Post medieval	NGR	SS6757293695

Description

Area of quarrying in Pennant sandstones SE corner of Kilvey FE holdings. Comprises 6/7 quarry areas. Includes adit entrance Cat.B at SS6758093700.

Condition

Areas of quarrying of unknown date.

Recommendations

Maintain in present condition.

Management Category: B**Visited On** 16/06/98

PRN	1925	Elwyn Heiemin Pits		Compartment	309
Part of	3660	NPRN	0	SAM	
				District	Coed y Cymoedd
Pit (coal)			Post medieval	NGR	SS6726694428

Description

Site surveyed on 1st ed. OS. Located NW of Drift site identified in lodgepole pine. Pits recorded as 2 shafts, tramway extending N to ? buildings.

Condition

Unlocated during present survey. ? destroyed.

Recommendations

Maintain observation for site in future planting/thinning/felling work.

Management Category:	C	Visited On	16/06/98
-----------------------------	----------	-------------------	-----------------

PRN	1978	Blaen Nant yr Hebog		Compartment	15
Part of	0	NPRN	0	SAM	
				District	Coed y Cymoedd
Farmstead			Post medieval	NGR	SN8269604613

Description

Farmhouse and outbuildings located in clearing at end of cobbled track, recorded on 1st edition OS map.

Condition

Buildings aligned NNW/SSE in collapsed and ruinous condition. Covered in dense scrub and self-seeding trees. SSE gable survives to almost full height with blocked hay-loft window. Blocked W wall window also.

Recommendations

Maintain in present condition. Some remedial work may be necessary for safety reasons, particularly at gable end. Removal of scrub growth which may be detrimental to the structures.

Management Category:	B	Visited On	08/06/98
-----------------------------	----------	-------------------	-----------------

PRN	2064	Carn Cornel Building		Compartment	712
Part of	0	NPRN	0	SAM	
				District	Coed y Cymoedd
Building			Post medieval	NGR	SN8102606592

Description

Building marked on OS map of 1900-1905

*Condition**Recommendations*

Management Category:	Not Yet Evaluated	Visited On	/ /
-----------------------------	--------------------------	-------------------	------------

PRN	2078	Garwnant Single Limekiln	Compartment	3021
Part of	0	NPRN 0 SAM	District	Coed y Cymoedd
Limekiln		Post medieval	NGR	SN9890111710

Description

Single kiln constructed in squared limestone rubble located below early quarries and natural limestone outcrops. Stone wall enclosure to S side abuts forest track. Kiln with curved recess to draw hole and timber lintel in situ. Splayed access walls.

Condition

Limekiln in good state of repair; pot choked with vegetation and visible only as a depression. Located in lodgepole pine which overhangs the site. Grass and bracken has afforded some protection.

Recommendations

Urgent removal of pine which lies across structure. Removal of all overhanging trees. No removal of stone or use of machinery near site. Replanting set well back from structure. Consolidation work may be necessary after removal of vegetation.

Management Category:	A	Visited On	10/06/98
-----------------------------	----------	-------------------	-----------------

PRN	2079	Garwnant Double Kilns	Compartment	3021
Part of	0	NPRN 0 SAM	District	Coed y Cymoedd
Limekiln		Post medieval	NGR	SN9918512135

Description

Double kiln located adjacent to N side of an old footpath. Recorded on 1889 1st ed. OS map.

Condition

Form of double kiln is evident although the site is completely grassed over. Site covered in grass and nettles located in plantation of Sitka Spruce.

Recommendations

Maintain in present condition. Site is vulnerable should the forest footpath have increased use. No machinery to be used near site during planting and felling.

Management Category:	B	Visited On	16/06/98
-----------------------------	----------	-------------------	-----------------

PRN	2080	Garwnant Limekilns	Compartment	3021
Part of	0	NPRN 0 SAM	District	Coed y Cymoedd
Limekiln		Post medieval	NGR	SN9906011958

Description

GGAT SMR entry states "around a quarried limestone knoll lie ten limekilns all are now ruined but were of double drawhole type". No physical or documentary evidence uncovered during present survey to suggest more than the 2 kilns identified.

*Condition**Recommendations*

Management Category:	No Physical Presence	Visited On	10/06/98
-----------------------------	-----------------------------	-------------------	-----------------

Gazetteer of Archaeological Sites in Crynant/Rheola/Coed Taf

PRN	2099	Garwnant Enclosure		Compartment	3025
Part of	0	NPRN	0	District	Coed y Cymoedd
Enclosure			SAM	NGR	SN9908111191
			Prehistoric		

Description

Remains of a circular enclosure lack of obvious entrance and nearness to other cairns means it is unlikely to be a hut-circle. See record for Garwnant Enclosure Bank.

Condition

No evidence of a circular enclosure within the forestry at the given NGR. Enclosing bank was identified on the edge of the forestry in much the same location. See Garwnant Enclosing Bank.

Recommendations

Maintain observation for circular enclosure during future felling.

Management Category:	B	Visited On	31/07/98
-----------------------------	----------	-------------------	-----------------

PRN	2163	Llethrid Chemical Works		Compartment	311
Part of	0	NPRN	0	District	Coed y Cymoedd
Works			SAM	NGR	SS5310091500
			Post medieval		

Description

Foundations of chemical works associated with Lord Vivyan.

Condition

Foundations of rectangular structure in mixed woodland.

Recommendations

Maintain in present condition

Management Category:	C	Visited On	05/08/98
-----------------------------	----------	-------------------	-----------------

PRN	2186	Pentrechwydau Colliery		Compartment	29
Part of	2186	NPRN	0	District	Coed y Cymoedd
Mine (coal)			SAM	NGR	SN8488905083
			Post medieval		

Description

Site of anthracite colliery closed by NCB in 1967. Major forest road cuts through the site, constructed at the loss of several other structures.

Condition

Remains include 2 red brick roofed buildings separated by forest road, W of the road, a concrete sectional fan-house adjoins the upcast shaft and 2 blocked tunnel portals with rail track running up to them are visible.

Recommendations

Maintain in present condition. Structures although modern are of high industrial archaeological value and should be preserved intact. Scrub growth and regeneration should be curtailed. Avoid re-use of site which may be detrimental to structures.

Management Category:	A	Visited On	09/06/98
-----------------------------	----------	-------------------	-----------------

PRN	2332	Penmaen Quarry		Compartment	314
Part of	0	NPRN	0	District	Coed y Cymoedd
Quarry			SAM	NGR	SS5280088900

Description

Small area of quarrying located southern edge of FE holdings.

Condition

Little archaeological evidence. Small scale quarrying - no buildings.

Recommendations

No recommendations.

Management Category: C

Visited On 16/06/98

PRN	2503	Lodge Cwm Limekiln		Compartment	313
Part of	0	NPRN	0	District	Coed y Cymoedd
Limekiln			SAM	NGR	SS5269090490

Description

Single pot limekiln previously recorded as c.3m high x 10m wide.

Condition

Overgrown, E side shored up by 2ft thick retaining wall. Red pan tiles in back of hearth and on floor under debris.

Recommendations

Maintain in present condition.

Management Category: C

Visited On 05/08/98

PRN	2504	Llodge Cwm Limekiln		Compartment	313
Part of	0	NPRN	0	District	Coed y Cymoedd
Limekiln			SAM	NGR	SS5277390533

Description

Kiln site recorded in GGAT SMR.

Condition

No real evidence of lime kiln, most of area in dense brambles. Site probably indicated by a few stones against the steep S facing cliff edge.

Recommendations

No recommendations.

Management Category: C

Visited On 05/08/98

PRN	2558	Green Cwm Limekiln		Compartment	313
Part of	0	NPRN	0	District	Coed y Cymoedd
Limekiln			SAM	NGR	SS5278090050

Description

Double hearthed kiln site located on N facing slopes in mixed woodlands and area of late 19th century quarrying.

Condition

Kiln in poor survival in mixed woodland. Collapsed structure in dense vegetation.

Recommendations

Care to be taken during future thinning or felling work. Reassess site after clearance.

Management Category: C

Visited On 16/06/98

PRN	2658	Llwyn Onn		Compartment	724
Part of	0	NPRN	0	District	Coed y Cymoedd
			SAM		
Farmstead			Post medieval	NGR	SN7842206407

Description

Farmstead identified on 1st edition OS map.

Condition

House site presumably reduced to mound of collapsed stone for safety reasons. East gable evident c.2m high. Revetment walls and entrance track survive under turf and brambles.

Recommendations

Maintain as unplanted area to avoid total destruction of site.

Management Category: C

Visited On 30/07/98

PRN	2924	White Rock Copper Works, Smelter Flue		Compartment	309
Part of	0	NPRN	0	District	Coed y Cymoedd
			SAM		
Flue			Post medieval	NGR	SS6646794616

Description

Copper works date from 1736. Smelter flue - later addition 1870s. Structure on the hill to the E survives as a well marked brick-built trench, which would have led uphill to the chimney of which there appears to be no evidence.

Condition

Flue sides survive to c.3m high in parts, although the roof has been lost. Base of flue appears to be stepped brick. The structure is on unplanted open ground, which comprises tips from the White Rock Works. Near Destroyed

Recommendations

Maintain in present condition. Avoid any encouragement of public access to the site.

Management Category: A

Visited On 17/06/98

PRN	3172	Llethrid Coin Hoard		Compartment	313
Part of	0	NPRN	0	District	Coed y Cymoedd
			SAM		
Find			Roman	NGR	SS5307090973

Description

Coin hoard in traces of fabric container. Duplicate record with PRN 233643 & 229784.

*Condition**Recommendations*

Management Category: No Physical Presence

Visited On / /

PRN	3173	Llethrid Coin Hoard		Compartment	313
Part of	0	NPRN	0	District	Coed y Cymoedd
			SAM		
Find			Roman	NGR	SS5307090973

Description

Duplicate record with PRN 233642 & 229784.

*Condition**Recommendations*

Management Category:	No Physical Presence	Visited On	/ /
-----------------------------	-----------------------------	-------------------	------------

PRN	3194	Cathole Findspot		Compartment	312
Part of	0	NPRN	0	District	Coed y Cymoedd
			SAM		
Find			Bronze Age	NGR	SS5380090010

Description

Find discovered in 1864 during excavations of cave by E.R.Wood.

*Condition**Recommendations*

Management Category:	No Physical Presence	Visited On	/ /
-----------------------------	-----------------------------	-------------------	------------

PRN	3233	Blaen Llia Earthwork		Compartment	201
Part of	0	NPRN	0	District	Coed y Cymoedd
			SAM		
Earthwork			Unknown	NGR	SN9295016020

Description

Unclassified earthwork recorded by OS in 1964. Unlocated by CPAT in 1981 & 1995 and unlocated at the given NGR during present survey, which suggests an area densely planted with Sitka Spruce. .

*Condition**Recommendations*

Management Category:	No Physical Presence	Visited On	22/07/98
-----------------------------	-----------------------------	-------------------	-----------------

Gazetteer of Archaeological Sites in Crynant/Rheola/Coed Taf

PRN	3234	Nant yr Wydd		Compartment	201
Part of	0	NPRN	0	District	Coed y Cymoedd
Farmstead			SAM	NGR	SN9351515892
			Medieval		

Description

Enclosure and possible house foundations located on RAF AP 1947. Much destroyed by the time of OS 1976 visit, when the only extant feature was a curving bank 70m long x 1.8m high above a 0.8m deep ditch on north part of site.

Condition

Only western curving bank of the enclosure still evident. Site located on west bank of Nant yr Wydd stream in area planted with Sitka Spruce.

Recommendations

Maintain in present condition to avoid total destruction of site.

Management Category:	C	Visited On	22/07/98
-----------------------------	----------	-------------------	-----------------

PRN	3245	Parc Le Breos Flint Findspot		Compartment	314
Part of	0	NPRN	0	District	Coed y Cymoedd
Find			SAM	NGR	SS5300089000
			Paleolithic		

Description

Flake with worked point found in ploughed field. Deposited Swansea Museum. Suggested Paleolithic date.

*Condition**Recommendations*

Management Category:	No Physical Presence	Visited On	/ /
-----------------------------	-----------------------------	-------------------	------------

PRN	3252	Parc Le Breos Flint		Compartment	312
Part of	0	NPRN	0	District	Coed y Cymoedd
Find			SAM	NGR	SS5379590069
			Mesolithic		

Description

Blades and flints recorded during excavations.

*Condition**Recommendations*

Management Category:	No Physical Presence	Visited On	/ /
-----------------------------	-----------------------------	-------------------	------------

Gazetteer of Archaeological Sites in Crynant/Rheola/Coed Taf

PRN	3259	Coed Taf Cropmark		Compartment	3012
Part of	0	NPRN	0	District	Coed y Cymoedd
Cropmark			SAM	NGR	SN9989013840
			Unknown		

Description

Site identified on aerial photograph. This area now falls in a coniferous plantation and no trace of any features of archaeological significance appear above ground.

*Condition**Recommendations*

Management Category: No Physical Presence

Visited On 1 /

PRN	3260	Penpound		Compartment	3019
Part of	0	NPRN	0	District	Coed y Cymoedd
Farmstead			SAM	NGR	SO0029311964
			Post medieval		

Description

Abandoned farmstead sited on gentle E facing slopes, W of Llwyn-on Reservoir, N side of Cwm Camlan Road. Archaeological value as part of the pre-reservoir agricultural landscape.

Condition

Ruinous foundations in scrub and nettles comprise house site within a walled enclosure. Enclosure walls c.1.5m h max. x 0.5m w on N side. Plan on farmstead best defined on 1st ed. OS map. Stone robbing and clearance has taken place.

Recommendations

Preserve in present condition. No further removal of stone or replanting in area, which has been part felled.

Management Category: B

Visited On 16/06/98

PRN	3261	Cefn y Maes		Compartment	3023
Part of	0	NPRN	0	District	Coed y Cymoedd
Farmstead			SAM	NGR	SN9985211598
			Post medieval		

Description

Abandoned farmstead sited on level ground on S side of sitka spruce plantation; adjacent to N side of forest track. Archaeological value as part of the pre-reservoir agricultural landscape.

Condition

Site house site aligned E/W with entrance on the N side facing into an enclosed yard. House walls c.1.5m h max. x 0.6m w; rubblestone with mortar. E side of building presumably a barn with E wall standing to 2.5m h.

Recommendations

Preserve in present condition. Removal of trees in close proximity to building. Curtail scrub growth and avoid regeneration. No further removal of stone or replanting in area.

Management Category: B

Visited On 10/06/98

PRN	3262	Nantgwynen			Compartment	3017
Part of	0	NPRN	0	SAM	District	Coed y Cymoedd
Farmstead				Post medieval	NGR	SO0078612843

Description

Farmstead marked on OS map of 1900. Only feature surviving is a barn located on unplanted pasture E of road. Part of pre-reservoirs agricultural landscape.

Condition

Barn is rectangular structure c.10m N/S x 5m wide with walls surviving c.1.3m high x 0.5m wide. Entrance in west wall. Site covered in grass/bracken/scrub & regeneration. 2 young conifers in NE corner.

Recommendations

Preserve in present condition. Removal of conifers & regeneration. Curtail scrub growth.

Management Category: C

Visited On 16/06/98

PRN	3263	Wern			Compartment	3013
Part of	0	NPRN	0	SAM	District	Coed y Cymoedd
Farmstead				Post medieval	NGR	SO0017113796

Description

Abandoned farmstead comprising several building phases, including modern industrial/agricultural use.

Condition

Located in clearing. Extensive buildings survive to full height. Stone built buildings part of pre-reservoir agricultural landscape. Site at risk from natural decay & possible re-use.

Recommendations

Maintain stone buildings in present condition, as part of landscape. Re-use of site may be detrimental to archaeology.

Management Category: C

Visited On 16/06/98

PRN	3264	Wern Barn			Compartment	3013
Part of	0	NPRN	0	SAM	District	Coed y Cymoedd
Barn				Post medieval	NGR	SO0024413872

Description

3 red sandstone walls which appear as a rectangular structure on 1st edition OS. Presumed barn site.

Condition

Located in clear-felled area in dense undergrowth and brash. Walls survive c.2m high max. x 0.5m wide. No evidence of a south wall. Site at risk from natural decay & easy public access.

Recommendations

Maintain in present condition, as part of pre-reservoir agricultural landscape. No further removal of stone.

Management Category: C

Visited On 16/06/98

Gazetteer of Archaeological Sites in Crynant/Rheola/Coed Taf

PRN	3265	Bryn Prydydd		Compartment	3013
Part of	0	NPRN	0	District	Coed y Cymoedd
Farmstead			SAM	NGR	SO0030113950
			Post medieval		

Description

Deserted farmstead constructed in red sandstone of interesting architectural quality. Surveyed on OS 1st edition. Presumably house site and attached barn at E end.

Condition

Located in Scotch Pine which infringes on the site. E gable survives c.4.5m full height with rectangular slit loft aperture, echoed in N & S walls. Lintels remain in situ over windows & doors. Site covered in grass/nettles/bracken located E of path.

Recommendations

Maintain in present condition, as part of pre-reservoir agricultural landscape. Scotch Pine overhanging site may prove a problem. No removal of stone or use of machinery near site.

Management Category:	B	Visited On	16/06/98
-----------------------------	----------	-------------------	-----------------

PRN	3266	Coed Taf (East) Landscape		Compartment	3015
Part of	0	NPRN	0	District	Coed y Cymoedd
Landscape			SAM	NGR	SO0097113731
			Multiperiod		

Description

Landscape of irregular fields, trackways, and areas of woodland.

Condition

In variable condition. Features survive in places, but less so in area of second rotation.

Recommendations

Avoid damage to elements of landscape. Where machinery has to cross feature, only cross it in one place.

Management Category:	B	Visited On	16/06/98
-----------------------------	----------	-------------------	-----------------

PRN	3267	Pentwyn Uchaf		Compartment	3013
Part of	0	NPRN	0	District	Coed y Cymoedd
Farmstead			SAM	NGR	SO0023714299
			Post medieval		

Description

Deserted farmstead Surveyed on OS 1st edition.

Condition

Located in Sitka Spruce ? E of path.

Recommendations

Maintain in present condition, as part of pre-reservoir agricultural landscape.

Management Category:	B	Visited On	31/07/98
-----------------------------	----------	-------------------	-----------------

PRN	3268	Garwnant Enclosing Bank	Compartment	3025
Part of	0	NPRN 0 SAM	District	Coed y Cymoedd
Bank		Post medieval	NGR	SN9914911153

Description

Part of a semi-circular enclosure located when looking for PRN 226943. Boundary recorded on 1st edition OS map.

Condition

Enclosing bank located in Sitka Spruce on SWedge of forestry in much the same location given for PRN 226943. Boundary in good state of survival.

Recommendations

Maintain in present condition as part of pre-reservoir agricultural landscape.

Management Category:	C	Visited On	31/07/98
-----------------------------	----------	-------------------	-----------------

PRN	3269	Abercar Limekiln	Compartment	3017
Part of	0	NPRN 0 SAM	District	Coed y Cymoedd
Limekiln		Post medieval	NGR	SO0091812505

Description

Limekiln identified on OS 1st edition. Unlocated during present fieldwork - presumed destroyed.

*Condition**Recommendations*

Management Category:	No Physical Presence	Visited On	31/07/98
-----------------------------	-----------------------------	-------------------	-----------------

PRN	3270	Abercar Sheepfold I	Compartment	3017
Part of	0	NPRN 0 SAM	District	Coed y Cymoedd
Sheepfold		Post medieval	NGR	SO0091812519

Description

Sheepfold identified on OS 1st edition. Unlocated during present fieldwork - presumed destroyed.

*Condition**Recommendations*

Management Category:	No Physical Presence	Visited On	31/07/98
-----------------------------	-----------------------------	-------------------	-----------------

PRN	3271	Abercar Sheepfold II	Compartment	3017
Part of	0	NPRN 0 SAM	District	Coed y Cymoedd
Sheepfold		Post medieval	NGR	SO0149612566

Description

Sheepfold identified on OS 1st edition. Unlocated during present fieldwork - presumed destroyed by construction of forest track.

*Condition**Recommendations*

Management Category:	No Physical Presence	Visited On	31/07/98
-----------------------------	-----------------------------	-------------------	-----------------

PRN	3272	Pentre Cae-Ileia		Compartment	3022
Part of	0	NPRN	0	District	Coed y Cymoedd
			SAM		
Farmstead			Post medieval	NGR	SN9947811852

Description

Farmstead recorded on 1st edition OS. Destroyed by construction of forest road.

*Condition**Recommendations*

Management Category:	No Physical Presence	Visited On	10/06/98
-----------------------------	-----------------------------	-------------------	-----------------

PRN	3273	Pen y Glog Fan-ddu		Compartment	3022
Part of	0	NPRN	0	District	Coed y Cymoedd
			SAM		
Farmstead			Post medieval	NGR	SN9939111677

Description

Farmstead recorded on 1st edition OS. Destroyed by construction of FE car park. Location only identified by clearance of stones.

*Condition**Recommendations*

Management Category:	No Physical Presence	Visited On	10/06/98
-----------------------------	-----------------------------	-------------------	-----------------

PRN	3274	Pen yr Heol		Compartment	3025
Part of	0	NPRN	0	District	Coed y Cymoedd
			SAM		
Farmstead			Post medieval	NGR	SN9927211513

Description

Farmstead recorded on 1st edition OS. Destroyed by construction of FE car park. Location only identified by clearance of stones.

*Condition**Recommendations*

Management Category:	No Physical Presence	Visited On	10/06/98
-----------------------------	-----------------------------	-------------------	-----------------

PRN	3275	Sychpant Isaf		Compartment	3027
Part of	0	NPRN	0	District	Coed y Cymoedd
			SAM		
Farmstead			Post medieval	NGR	SO0105810050

Description

Abandoned farmstead sited within enclosed agricultural land. Recorded on 1st edition OS map.

Condition

Site & barn aligned N/S with dry stone walls extending south c.1m high. Walls survive to gable height at S end.

Recommendations

Preserve in present condition.

Management Category:	B	Visited On	28/07/98
-----------------------------	----------	-------------------	-----------------

PRN	3276	Sychpant Uchaf			Compartment	3027
Part of	0	NPRN	0	SAM	District	Coed y Cymoedd
Farmstead				Post medieval	NGR	SO0078110044

Description

Abandoned farmstead recorded on 1st edition OS map. Unlocated during present survey in dense Sitka Spruce.

*Condition**Recommendations*

Management Category:	No Physical Presence	Visited On	28/07/98
-----------------------------	-----------------------------	-------------------	-----------------

PRN	3277	Penmoelallt			Compartment	3035
Part of	0	NPRN	0	SAM	District	Coed y Cymoedd
Farmstead				Post medieval	NGR	SO0146409384

Description

Abandoned farmstead recorded on 1st edition OS map. House and barn with walled enclosures.

Condition

Structures survive in unplanted area covered in brash. Walls c.1m high.

Recommendations

Maintain in present condition. Care to be taken during future replanting.

Management Category:	B	Visited On	28/07/98
-----------------------------	----------	-------------------	-----------------

PRN	3278	Penmoelallt Old Limekilns			Compartment	3035
Part of	0	NPRN	0	SAM	District	Coed y Cymoedd
Limekiln				Post medieval	NGR	SO0158009470

Description

Site of old kilns recorded on 1st edition map.

Condition

Site only located as depressions to west side of forest track, which suggest a bank of 3 kilns. 3 hawthorns growing out of the site.

Recommendations

No recommendations.

Management Category:	B	Visited On	28/07/98
-----------------------------	----------	-------------------	-----------------

PRN	3279	Sychbant Isaf Limekiln			Compartment	3027
Part of	0	NPRN	0	SAM	District	Coed y Cymoedd
Limekiln				Post medieval	NGR	SO0109109890

Description

Site of old kilns recorded on 1st edition map.

Condition

Site only located as depression on N facing slope in area of dense brash & scrub growth. Site may be existent, but dense brambles prevented assessment.

Recommendations

Further assessment to be made in future management of the area.

Management Category:	C	Visited On	28/07/98
-----------------------------	----------	-------------------	-----------------

PRN	3280	Penmoelallt Sheepfold		Compartment	3035
Part of	0	NPRN	0	District	Coed y Cymoedd
			SAM		
Sheepfold			Post medieval	NGR	SO0135009280

Description

Sheepfold recorded on 1st edition OS map, south-west of Penmoellalt farmstead.

Condition

Unlocated during present survey, but may survive in clear felled area covered in brash.

Recommendations

Maintain observation for site. Care to be taken during future replanting.

Management Category:	C	Visited On	28/07/98
-----------------------------	----------	-------------------	-----------------

PRN	3281	Penmoelallt Limekiln		Compartment	3035
Part of	0	NPRN	0	District	Coed y Cymoedd
			SAM		
Limekiln			Post medieval	NGR	SO0190008600

Description

Limekiln recorded on 1st edition OS map. Unlocated during present survey. Presumed destroyed.

*Condition**Recommendations*

Management Category:	No Physical Presence	Visited On	28/07/98
-----------------------------	-----------------------------	-------------------	-----------------

PRN	3282	Onllwyn Limekilns		Compartment	3030
Part of	0	NPRN	0	District	Coed y Cymoedd
			SAM		
Limekiln			Post medieval	NGR	SN9950009000

Description

Limekiln recorded on 1st edition OS map. Unlocated during present survey in area of shakeholes

*Condition**Recommendations*

Management Category:	No Physical Presence	Visited On	28/07/98
-----------------------------	-----------------------------	-------------------	-----------------

PRN	3283	Penmoelallt Ring Cairn		Compartment	3030
Part of	0	NPRN	0	District	Coed y Cymoedd
			SAM		
Ring cairn			Bronze Age	NGR	SO0045309344

Description

Ring cairn 6m diameter with central depression and several kerb stones remaining on N and W sides.

Condition

In area of heather and gorse. In good condition. Close to quarry.

Recommendations

Maintain in current condition. Ensure no damage caused by nearby quarrying.

Management Category:	B	Visited On	16/06/98
-----------------------------	----------	-------------------	-----------------

PRN	3284	Llech Sychrhyd Level			Compartment	3032
Part of	0	NPRN	0	SAM	District	Coed y Cymoedd
Level (coal)				Post medieval	NGR	SN9988207236

Description

Level marked on FE stock map. Not located during present survey.

*Condition**Recommendations***Management Category:** Not Yet Evaluated**Visited On** / /

PRN	3285	Garwnant			Compartment	3013
Part of	0	NPRN	0	SAM	District	Coed y Cymoedd
Farmstead				Post medieval	NGR	SO0026813091

Description

Former farmstead. Area now used as visitor centre.

Condition

Site now used as visitor centre

Recommendations

No recommendation

Management Category: C**Visited On** 30/07/98

PRN	3286	Tyncwm			Compartment	3097
Part of	0	NPRN	0	SAM	District	Coed y Cymoedd
Farmstead				Post medieval	NGR	SO0208209033

Description

House marked on OS map of 1900

*Condition**Recommendations***Management Category:** Not Yet Evaluated**Visited On** / /

PRN	3287	Llysieuog Isaf			Compartment	3014
Part of	0	NPRN	0	SAM	District	Coed y Cymoedd
Farmstead				Post medieval	NGR	SO0075813976

Description

Farmstead already recorded as in ruins on 1st edition OS map.

Condition

Site only visible as spread of rubble on W facing slopes in improved pasture.

Recommendations

No recommendations.

Management Category: C**Visited On** 28/07/98

Gazetteer of Archaeological Sites in Crynant/Rheola/Coed Taf

PRN	3288	Berth Llwyd farmstead		Compartment	3010
Part of	0	NPRN	0	District	Coed y Cymoedd
			SAM		
Farmstead			Post medieval	NGR	SO0035114638

Description

Farmstead recorded on 1st edition OS map.

Condition

Farmstead comprising house site & long barn with several outbuildings & fine cobbled yard. Barn recently re-roofed & in use. House includes inglenook fireplace. Site in good state of repair, accessible via wooden footbridge or ford across Taf Fawr.

Recommendations

Maintain in present condition as part of agricultural landscape. Site may be at risk from re-use.

Management Category:	B	Visited On	28/07/98
-----------------------------	----------	-------------------	-----------------

PRN	3289	Pen y Coed		Compartment	3010
Part of	0	NPRN	0	District	Coed y Cymoedd
			SAM		
Farmstead			Post medieval	NGR	SN9992015000

Description

Farmstead recorded on 1st edition OS map. Unlocated during present survey in Sitka plantation. Presume destroyed.

*Condition**Recommendations*

Management Category:	No Physical Presence	Visited On	28/07/98
-----------------------------	-----------------------------	-------------------	-----------------

PRN	3290	Pen How Barn		Compartment	3010
Part of	0	NPRN	0	District	Coed y Cymoedd
			SAM		
Barn			Post medieval	NGR	SN9991614853

Description

Building identified as "a cot called Pen How" on Tredegar Mss. and recorded on 1st edition OS. Unlocated during present survey in Sitka plantation. Presumed destroyed.

*Condition**Recommendations*

Management Category:	No Physical Presence	Visited On	28/07/98
-----------------------------	-----------------------------	-------------------	-----------------

Gazetteer of Archaeological Sites in Crynant/Rheola/Coed Taf

PRN	3291	Ynysfawr			Compartment	3014
Part of	0	NPRN	0	SAM	District	Coed y Cymoedd
Farmstead				Post medieval	NGR	SO0074813133

Description

Farmstead recorded on 1st edition OS map. Site destroyed by construction of forest track. Location only identified by clearance of stone resulting from the construction of the track.

*Condition**Recommendations*

Management Category:	No Physical Presence	Visited On	28/07/98
-----------------------------	-----------------------------	-------------------	-----------------

PRN	3292	Fedw			Compartment	3018
Part of	0	NPRN	0	SAM	District	Coed y Cymoedd
House				Post medieval	NGR	SO0112011921

Description

Farmstead recorded on 1st edition OS map. FE property, still occupied.

Condition

Occupied dwelling.

Recommendations

Maintain in present condition.

Management Category:	C	Visited On	28/07/98
-----------------------------	----------	-------------------	-----------------

PRN	3293	Neuadd Circle			Compartment	3009
Part of	0	NPRN	0	SAM	District	Coed y Cymoedd
Enclosure				Unknown	NGR	SO0065015250

Description

Unclassified circle recorded by the OS in 1964, but later deleted in 1980. Presumed to be of no archaeological significance and exact location is unclear anyway.

*Condition**Recommendations*

Management Category:	No Physical Presence	Visited On	22/07/98
-----------------------------	-----------------------------	-------------------	-----------------

PRN	3293	Penmoelallt (East) Landscape	Compartment	3035
Part of	0	NPRN 0 SAM	District	Coed y Cymoedd
Landscape		Multiperiod	NGR	SO0136509620

Description

Landscape of irregular fields, trackways, and areas of woodland.

Condition

In variable condition. Features survive in places, but less so in area of second rotation.

Recommendations

Avoid damage to elements of landscape. Where machinery has to cross feature, only cross it in one place.

Management Category: **B****Visited On** **16/06/98**

PRN	3294	Pentre Cae Llia Landscape	Compartment	3022
Part of	0	NPRN 0 SAM	District	Coed y Cymoedd
Landscape		Multiperiod	NGR	SN9967711891

Description

Landscape of irregular fields, trackways, and areas of woodland.

Condition

In variable condition. Features survive in places, but less so in area of second rotation.

Recommendations

Avoid damage to elements of landscape. Where machinery has to cross feature, only cross it in one place.

Management Category: **B****Visited On** **16/06/98**

PRN	3295	Coed Taf (West) Landscape	Compartment	3013
Part of	0	NPRN 0 SAM	District	Coed y Cymoedd
Landscape		Multiperiod	NGR	SO0003214048

Description

Landscape of irregular fields, trackways, and areas of woodland.

Condition

In variable condition. Features survive in places, but less so in area of second rotation.

Recommendations

Avoid damage to elements of landscape. Where machinery has to cross feature, only cross it in one place.

Management Category: **B****Visited On** **16/06/98**

PRN	3296	Penpound	Compartment	3021
Part of	0	NPRN 0 SAM	District	Coed y Cymoedd
Building		Post medieval	NGR	SO0004012093

Description

Farmstead marked on OS map of 1900-1905

*Condition**Recommendations***Management Category:** **Not Yet Evaluated****Visited On** **/ /**

Gazetteer of Archaeological Sites in Crynant/Rheola/Coed Taf

PRN	3297	Penmoelallt		Compartment	3035
Part of	0	NPRN	0	District	Coed y Cymoedd
			SAM		
Farmstead			Post medieval	NGR	SO0204708556

Description

Farmstead marked on OS map of 1900-1905

*Condition**Recommendations***Management Category:** Not Yet Evaluated**Visited On** / /

PRN	3311	Llwyn Crwn Cropmarks		Compartment	3008
Part of	0	NPRN	0	District	Coed y Cymoedd
			SAM		
Cropmark			Unknown	NGR	SO0077014560

Description

Cropmark recorded by OS in 1964. No Further details.

*Condition**Recommendations***Management Category:** No Physical Presence**Visited On** 22/07/98

PRN	3461	Crynant Enclosures		Compartment	712
Part of	0	NPRN	0	District	Coed y Cymoedd
			SAM		
Enclosure			Post medieval	NGR	SN8090006500

Description

Enclosures associated with PRN 2054

*Condition**Recommendations***Management Category:** Not Yet Evaluated**Visited On** / /

PRN	3462	Darrell Mine Adit		Compartment	713
Part of	3703	NPRN	0	District	Coed y Cymoedd
			SAM		
Adit			Post medieval	NGR	SN8084106760

Description

Small adit recently in use

*Condition**Recommendations***Management Category:** Not Yet Evaluated**Visited On** / /

Gazetteer of Archaeological Sites in Crynant/Rheola/Coed Taf

PRN	3463	Darrell Mine Tramway		Compartment	713
Part of	3703	NPRN	0	District	Coed y Cymoedd
			SAM		
Tramway			Post medieval	NGR	SN8078606651

Description

Dismantled tramway

*Condition**Recommendations***Management Category:** Not Yet Evaluated**Visited On** / /

PRN	3464	Darrell Mine Drumhouse		Compartment	713
Part of	3703	NPRN	0	District	Coed y Cymoedd
			SAM		
Drumhouse			Post medieval	NGR	SN8075606562

Description

Site of winding gear

*Condition**Recommendations***Management Category:** Not Yet Evaluated**Visited On** / /

PRN	3465	Darrell Mine boundary stones		Compartment	712
Part of	0	NPRN	0	District	Coed y Cymoedd
			SAM		
Stone			Post medieval	NGR	SN8078006440

Description

Boundary stones, possible 19th century marking boundary between Seven Sisters and Crynant.

*Condition**Recommendations***Management Category:** Not Yet Evaluated**Visited On** / /

PRN	3658	Kilvey Hill Cairn		Compartment	310
Part of	0	NPRN	0	District	Coed y Cymoedd
			SAM		
Cairn			Bronze Age	NGR	SS6739093890

Description

Ring cairn located on natural shelf above steep S facing slopes. Located SSE of and downslope from windmill.

Condition

Cairn c.6.5m diameter. Structure of the cairn remains clearly defined, although only 5 kerbstones remain; one of which is c.0.5m high and protrudes in the

landscape. Cairn c.6m diameter with central depression c.1.5m wide. Located in grass & heather

Recommendations

Maintain in present condition.

Management Category: A

Visited On 16/06/98

PRN	3659	Penrice Mill Pond		Compartment	316
Part of	0	NPRN	0	District	Coed y Cymoedd
		SAM			
Pond		Post medieval		NGR	SS4902388147

Description

Manorial mill pond. Well established by 16th century. Early mill site may date to Norman period. Mill rebuilt 1784-5 - pond identified on 1844 Penrice Tithe Map.

Condition

Pond site now an unscheduled conservation site. Area covered by pond appears much as it does on 1844 Tithe Map.

Recommendations

Maintain in present condition.

Management Category: B

Visited On 31/07/98

PRN	3660	Elwyn Heiernin Drift Mine		Compartment	309
Part of	3660	NPRN	0	District	Coed y Cymoedd
		SAM			
Mine (coal)		Post medieval		NGR	SS6735094600

Description

Drift mine site located in lodgepole pine plantation. Includes collapsed adit with course of tramway extending downhill to N, spoil tips to E & W side of the drift.

Condition

Site is clearly defined although grassed-over and within the plantation. Planting has respected the spoil tips.

Recommendations

Maintain in present condition.

Management Category: B

Visited On 16/06/98

PRN	3661	Tirlan house		Compartment	721
Part of	0	NPRN	0	District	Coed y Cymoedd
		SAM			
House		Post medieval		NGR	SN7946603509

Description

Building marked on OS map of 1900-1905

Condition

Recommendations

Management Category: Not Yet Evaluated

Visited On / /

Gazetteer of Archaeological Sites in Crynant/Rheola/Coed Taf

PRN	3662	Blaenllwyd			Compartment	3
Part of	0	NPRN	0	SAM	District	Coed y Cymoedd
Farmstead				Post medieval	NGR	SN8043201928

Description

Building marked on OS map of 1900-1905

*Condition**Recommendations***Management Category:** Not Yet Evaluated**Visited On** / /

PRN	3663	Crynant Find			Compartment	730
Part of	0	NPRN	0	SAM	District	Coed y Cymoedd
Find				Post medieval	NGR	SN7796004420

Description

Pivot stone of some unknown farming use.

*Condition**Recommendations***Management Category:** No Physical Presence**Visited On** / /

PRN	3664	Pentre Chwyrth Drift Colliery			Compartment	309
Part of	0	NPRN	0	SAM	District	Coed y Cymoedd
Mine (coal)				Post medieval	NGR	SS6710094880

Description

Site surveyed on 1st ed. OS as drift cut in S with track extending NW.

Condition

Unlocated during present survey. ? destroyed.

Recommendations

Maintain observation for site in future planting/thinning/felling work.

Management Category: C**Visited On** 16/06/98

PRN	3665	Kilvey Hill Open Adit			Compartment	310
Part of	0	NPRN	0	SAM	District	Coed y Cymoedd
Adit				Post medieval	NGR	SS6753293725

Description

Open adit cut into red sandstone. Adit cut in N, extends for c.300m into hillside before it turns & becomes unsafe to follow. ? drainage adit for collieries N side

of hill.

Condition

Low adit entrance c.1m high x 1.3m wide with shallow ochreous water lying in the base. Water has presumably emitted for some time forming the pool in the quarry on the S side.

Recommendations

Maintain in present condition.

Management Category: B **Visited On** 16/06/98

PRN	3666	Kilvey Hill Quakers Seat		Compartment	310
Part of	0	NPRN	0	District	Coed y Cymoedd
Monument			SAM	NGR	SS6724793944
			Modern		

Description

3-sided seat erected by local Quakers on Kilvey Hill, west of windmill site. Presumably an earlier viewpoint with a fairly recent structure built to serve the community.

Condition

Recommendations

Management Category: Not Yet Evaluated **Visited On** / /

PRN	3667	Kilvey Shaft		Compartment	310
Part of	0	NPRN	0	District	Coed y Cymoedd
Shaft			SAM	NGR	SS6722093760
			Post medieval		

Description

Single shaft located w side of boundary bank. No evidence of other surface workings nearby.

Condition

Collapsed shaft c.3m diameter.

Recommendations

Maintain in present condition.

Management Category: C **Visited On** 16/06/98

PRN	3668	Kilvey Herringbone Walls		Compartment	310
Part of	0	NPRN	0	District	Coed y Cymoedd
Wall			SAM	NGR	SS6747793681
			Post medieval		

Description

Dry stone walled boundaries located S side of the hill of particular architectural quality.

Condition

Walls c.1.5m max. survival and generally 0.5m wide, built with sandstone slabs in a herringbone fashion. Many are turfed over masking the composition of the

walls.

Recommendations

Maintain in present condition. Recommendations apply to all disused boundaries on Kilvey, which have survived fairly well.

Management Category: B **Visited On** 16/06/98

PRN	3669	Kilvey Rectangular Building	Compartment	310
Part of	0	NPRN 0 SAM	District	Coed y Cymoedd
House		Post medieval	NGR	SS6729093920

Description

3-compartment building with earth bank boundaries extending in E & W directions. Surveyed on 1st ed. OS map. Presumed 2-compartment house with adjoining barn on W side. Rectangular structure cut 4m into S facing slope on N side.

Condition

Building c.16m E/W x 6m wide overall. House/barn partition sandstone & mortar walls c.0.4m h x 0.8m w; external walls built into bank on W/N & E sides. Small quarry NE side ? source of stone. Track passes E side of site. Conifer plantation to N.

Recommendations

Maintain in present condition. No removal of stone or use of machinery near site. Care to be taken during felling.

Management Category: B **Visited On** 16/06/98

PRN	3670	Tir-garw	Compartment	740
Part of	0	NPRN 0 SAM	District	Coed y Cymoedd
Farmstead		Post medieval	NGR	SN7541608452

Description

Abandoned farmstead with trackway running in from NE. Located on 1838 Tithe Map & 1st ed. OS map.

Condition

Recommendations

Management Category: No Physical Presence **Visited On** 05/08/98

PRN	3671	Coedcae Mawr	Compartment	740
Part of	0	NPRN 0 SAM	District	Coed y Cymoedd
Farmstead		Post medieval	NGR	SN7513408341

Description

Abandoned farmstead with trackway running in from NE. Located on 1838 Tithe Map & 1st ed. OS map.

Condition

Recommendations

Management Category: No Physical Presence **Visited On** 05/08/98

PRN	3672	Pentreciwydau Colliery Fanhouse	Compartment	29
Part of	2186	NPRN 0 SAM	District	Coed y Cymoedd
Fanhouse		Modern	NGR	SN8487005100

Description

Concrete sectional fanhouse adjoining fan drifts survives complete with fan casings and evasee. Engine bases with fixing rods SE of fan casings.

Condition

Structure almost intact and, although modern, is of high industrial archaeological value.

Recommendations

Maintain in present condition. Some restriction on public access may be necessary. Scrub growth and regeneration should be curtailed. Avoid re-use of site which may be detrimental to the structure.

Management Category:	A	Visited On	09/06/98
-----------------------------	----------	-------------------	-----------------

PRN	3673	Pentreciwydau Colliery Engine House	Compartment	29
Part of	2186	NPRN 0 SAM	District	Coed y Cymoedd
Engine house		Modern	NGR	SN8487305092

Description

Red brick roofed building located SE of blocked tunnel portal. Rail track runs into the portal NE side of the building.

Condition

Structure survives intact and, although modern, is of high industrial archaeological value as part of the mine site.

Recommendations

Maintain in present condition. Scrub growth and regeneration should be curtailed. Avoid re-use of site which may be detrimental to the structure. Building may be under threat from the passage of heavy lorries.

Management Category:	B	Visited On	09/06/98
-----------------------------	----------	-------------------	-----------------

PRN	3674	Pentreciwydau Colliery Building	Compartment	34
Part of	2186	NPRN 0 SAM	District	Coed y Cymoedd
Building		Modern	NGR	SN8490205073

Description

Red brick roofed building c.20 x 12m, located east of forest road.

Condition

Structure survives intact and, although modern, is of high industrial archaeological value as part of the mine site.

Recommendations

Maintain in present condition. Scrub growth and regeneration should be curtailed. Avoid re-use of site which may be detrimental to the structure. Building may be under threat from the passage of heavy lorries.

Management Category:	B	Visited On	09/06/98
-----------------------------	----------	-------------------	-----------------

PRN	3675	Pentreclwydau Colliery Adit Portals	Compartment	29
Part of	2186	NPRN 0 SAM	District	Coed y Cymoedd
Adit		Modern	NGR	SN8486805109

Description

Arched adit portals c.4m w x 3m high set in splayed concrete sectional entrances. Both blocked off. Rail track runs out from both portals.

Condition

Structures survive intact and, although modern, is of high industrial archaeological value as part of the mine site.

Recommendations

Maintain in present condition. Avoid re-use of site which may be detrimental to the structure.

Management Category: B **Visited On** 09/06/98

PRN	3676	Blaen Nant yr Hebog Track	Compartment	15
Part of	0	NPRN 0 SAM	District	Coed y Cymoedd
Track		Post medieval	NGR	SN8268104652

Description

Cobblestone track leading to farmstead. Located as part of forestry road, which has utilised the early surface.

Condition

Track in good state of survival.

Recommendations

Maintain in present condition.

Management Category: C **Visited On** 08/07/98

PRN	3677	Capon's Hill Building I	Compartment	315
Part of	0	NPRN 0 SAM	District	Coed y Cymoedd
Building		Post medieval	NGR	SS4882088150

Description

Rectangular building aligned NW/SE identified on 1844 Tithe Map for Penrice Parish, but not on 1st edition OS. Sited west of mill pond.

*Condition**Recommendations*

Management Category: No Physical Presence **Visited On** 31/07/98

PRN	3678	Capon's Hill Building II	Compartment	315
Part of	0	NPRN 0 SAM	District	Coed y Cymoedd
Building		Post medieval	NGR	SS4883588124

Description

Rectangular building aligned NNE/SSW identified on 1844 Tithe Map for Penrice Parish, but not on 1st edition OS. Sited west of mill pond and SE of another

building.

Condition

Recommendations

Management Category:		No Physical Presence		Visited On		31/07/98
PRN	3679	Llwyn Helernin Colliery Building			Compartment	309
Part of	0	NPRN	0	SAM	District	Coed y Cymoedd
Building				Post medieval	NGR	SS6715394703

Description

Building recorded on 1st edition OS, presumed colliery building. Appears to have been connected to Elwyn-heirnin shafts by a tramroad. Unlocated during present survey, but not necessarily totally destroyed.

Condition

Site of earlker shafts and course of tramways running south from the area, may still exist in Lodgepole Pine.

Recommendations

Maintain observation for further evidence of mining, particularly when planning thinning or felling. Re-assess.

Management Category:		C		Visited On		16/06/98
PRN	3680	Allt y Grug Brick Building			Compartment	741
Part of	0	NPRN	0	SAM	District	Coed y Cymoedd
Building				Modern	NGR	SN7474408225

Description

Rectangular building identified on 2nd edition OS map, aligned NW/SE along a boundary.

Condition

Yellow brick foundations survive c.0.3m high.

Recommendations

No recommendations

Management Category:		C		Visited On		05/08/98
PRN	3681	Allt y Grug Old Coal Levels			Compartment	741
Part of	0	NPRN	0	SAM	District	Coed y Cymoedd
Level (coal)				Post medieval	NGR	SN7474008240

Description

Old coal levels recorded on 2nd edition OS map. Unlocated during present survey - presumably collapsed and overgrown and may be sited in close proximity to the forest track, west of the yellow brick building.

Condition

Probably collapsed but existent.

Recommendations

No recommendations

Management Category:		C		Visited On		05/08/98
-----------------------------	--	---	--	-------------------	--	----------

PRN	3682	Coed Tremig			Compartment	307
Part of	0	NPRN	0	SAM	District	Coed y Cymoedd
House				Post medieval	NGR	SS6279599967

Description

House site recorded on 1st edition OS map.

*Condition**Recommendations*

Management Category:	Not Yet Evaluated	Visited On	11
-----------------------------	--------------------------	-------------------	-----------

PRN	3683	Cefn-fforest fach			Compartment	306
Part of	0	NPRN	0	SAM	District	Coed y Cymoedd
House				Post medieval	NGR	SN6269500955

Description

House with well recorded on 1st edition OS map. Unlocated during present survey in oak woodland. Appears to have been destroyed by incursion of forest track.

*Condition**Recommendations*

Management Category:	No Physical Presence	Visited On	05/08/98
-----------------------------	-----------------------------	-------------------	-----------------

PRN	3684	Bryn-coch			Compartment	306
Part of	0	NPRN	0	SAM	District	Coed y Cymoedd
House				Post medieval	NGR	SN6210900847

Description

House site or building recorded on 1st edition OS map. Unlocated during present survey in oak woodland. Presumed destroyed.

*Condition**Recommendations*

Management Category:	No Physical Presence	Visited On	05/08/98
-----------------------------	-----------------------------	-------------------	-----------------

Gazetteer of Archaeological Sites in Crynant/Rheola/Coed Taf

PRN	3685	Llwy Onn Coal Level		Compartment	723
Part of	0	NPRN	0	District	Coed y Cymoedd
			SAM		
Level (coal)			Post medieval	NGR	SN7841906479

Description

Level identified on 1st edition OS map.

Condition

Old level cut in west. Re-used in recent years. Entrance to level is choked with vegetation: foundations of concrete base & considerable amount of red brick denote building in use until fairly recently. Site in scrub & regeneration.

Recommendations

No recommendations.

Management Category: C

Visited On 30/07/98

PRN	3686	Dan y Graig Colliery		Compartment	724
Part of	0	NPRN	0	District	Coed y Cymoedd
			SAM		
Mine (coal)			Post medieval	NGR	SN7852006520

Description

Mine still operating on FE land.

Condition

Working mine.

Recommendations

Maintain in present condition.

Management Category: C

Visited On 30/07/98

PRN	3687	Old Tom Hopkins Mine		Compartment	723
Part of	0	NPRN	0	District	Coed y Cymoedd
			SAM		
Mine (coal)			Post medieval	NGR	SN7840006650

Description

Mine site identified as 2 open adits and large area of coal tips. Site has been recently levelled.

Condition

Northern adit with stone lined entrance: southern with iron grille. Water emits from both adits. Considerable amount of modern dumping of tyres on the site, hidden from forest road by Corsican pine.

Recommendations

No surface features apparent on site, but underground remains may be of significant archaeological interest. Presume adits will be gated in the interests of safety.

Management Category: C

Visited On 30/07/98

PRN	3688	Farteg Level III		Compartment	723
Part of	0	NPRN	0	District	Coed y Cymoedd
			SAM		
Level (coal)			Post medieval	NGR	SN7816007600

Description

2 level cut in west which may have been used by Varteg Colliery in more recent years. Identified on 1902 map. Unlocated during present survey. Presumed choked with vegetation in lodgepole pine compartment.

Condition

Levels presumed existent in lodgepole pine compartment.

Recommendations

No recommendations.

Management Category: C

Visited On 30/07/98

PRN	3689	Byrnant		Compartment	724
Part of	0	NPRN	0	District	Coed y Cymoedd
			SAM		
Farmstead			Post medieval	NGR	SN7840807320

Description

Farmstead identified on 1st edition OS map. Site destroyed - location only visible as a mound of rubble.

*Condition**Recommendations*

Management Category: No Physical Presence

Visited On 30/07/98

PRN	3690	Byrnant Coal Levels		Compartment	722
Part of	0	NPRN	0	District	Coed y Cymoedd
			SAM		
Level (coal)			Post medieval	NGR	SN7826207348

Description

Evidence of colliery workings located uphill & west of the former site of Byrnant farmstead. Presumed collapsed levels, in use in recent years.

Condition

Levels collapsed and choked with vegetation.

Recommendations

No recommendations.

Management Category: C

Visited On 30/07/98

PRN	3691	Blaen Nant Meurig		Compartment	725
Part of	0	NPRN	0	District	Coed y Cymoedd
Farmstead			SAM	NGR	SN7786406582
			Post medieval		

Description

Farmstead identified on 1st edition OS map. Comprises house, barn and outbuildings.

Condition

Remains of farmstead survive to 2m high max. in Sitka spruce compartment.

Recommendations

Maintain in present condition.

Management Category:	C	Visited On	30/07/98
-----------------------------	----------	-------------------	-----------------

PRN	3692	Drosgol		Compartment	725
Part of	0	NPRN	0	District	Coed y Cymoedd
Farmstead			SAM	NGR	SN7772106301
			Post medieval		

Description

Farmstead identified on 1st edition OS map. Comprises house and enclosed yards.

Condition

Farmstead almost demolished - only identified as rubble under scrub growth. Some stone walls survive to c.1m high.

Recommendations

No recommendations.

Management Category:	C	Visited On	30/07/98
-----------------------------	----------	-------------------	-----------------

PRN	3693	Waun y Caur		Compartment	724
Part of	0	NPRN	0	District	Coed y Cymoedd
Farmstead			SAM	NGR	SN7819306193
			Post medieval		

Description

Farmstead identified on 1st edition OS map. Unlocated during present survey. Presumed destroyed.

*Condition**Recommendations*

Management Category:	No Physical Presence	Visited On	30/07/98
-----------------------------	-----------------------------	-------------------	-----------------

PRN	3694	Waun y Caur Coal Levels		Compartment	724
Part of	0	NPRN	0	District	Coed y Cymoedd
Level (coal)			SAM	NGR	SN7818706288
			Post medieval		

Description

Levels identified on 1st edition OS map. Unlocated during present survey. Presumed collapsed and choked with vegetation.

*Condition**Recommendations*

Management Category:	No Physical Presence	Visited On	30/07/98
-----------------------------	-----------------------------	-------------------	-----------------

Gazetteer of Archaeological Sites in Crynant/Rheola/Coed Taf

PRN	3695	Ty-newydd			Compartment	729
Part of	0	NPRN	0	SAM	District	Coed y Cymoedd
Farmstead				Post medieval	NGR	SN7831005940

Description

Abandoned farmstead identified on 1st edition OS map with pheasantry to NW side in an enclosed field.

Condition

Presumed house with barn on W side, later adapted entirely as a dwelling: hence red brick fireplace in barn side. Formerly slate roofed. Dry stone walls survive c.3m max. Track leads in from west, garden wall survive on S side.

Recommendations

Maintain in present condition. Some remedial work may be necessary to ensure survival of structure. Willow & alder growing out of house site. Ash overhanging site, which is enclosed by scrub growth.

Management Category:	B	Visited On	30/07/98
----------------------	---	------------	----------

PRN	3696	Ty Newydd Old Coal Level I			Compartment	729
Part of	0	NPRN	0	SAM	District	Coed y Cymoedd
Level (coal)				Post medieval	NGR	SN7833805838

Description

Coal level identified on 2nd edition OS map, south of Ty-newydd. Unlocated during present survey. Presumed collapsed & evidence destroyed by forest road.

*Condition**Recommendations*

Management Category:	No Physical Presence	Visited On	30/07/98
----------------------	----------------------	------------	----------

PRN	3697	Ty Newydd Old Coal Level II			Compartment	729
Part of	0	NPRN	0	SAM	District	Coed y Cymoedd
Level (coal)				Post medieval	NGR	SN7849905585

Description

Coal level identified on 2nd edition OS map. Unlocated during present survey in dense Sitka spruce.

*Condition**Recommendations*

Management Category:	No Physical Presence	Visited On	30/07/98
----------------------	----------------------	------------	----------

PRN	3698	Hendregynnen Old Coal Levels	Compartment	730
Part of	0	NPRN 0 SAM	District	Coed y Cymoedd
Level (coal)		Post medieval	NGR	SN7775804154

Description

Coal level identified on 1st edition OS map. Unlocated during present survey, but presumed collapsed and sited on gentle SE facing slopes.

Condition

Presumed existent but collapsed.

Recommendations

No recommendations.

Management Category:	C	Visited On	30/07/98
-----------------------------	----------	-------------------	-----------------

PRN	3699	Hendregynnen	Compartment	729
Part of	0	NPRN 0 SAM	District	Coed y Cymoedd
Farmstead		Post medieval	NGR	SN7798404393

Description

Farmstead identified on 1st edition OS map.

Condition

House & barn standing to full height: roof timbers still in situ. Site covered in grass and nettles, located in broadleaf. Buildings in good state of repair, despite robbing of slate from roof & flagstones from floor. Enclosing walls c.1m high.

Recommendations

Maintain in present condition. Site at risk more from general public than any vegetation.

Management Category:	B	Visited On	30/07/98
-----------------------------	----------	-------------------	-----------------

PRN	3700	Bwlch Ton Mine	Compartment	25
Part of	0	NPRN 0 SAM	District	Coed y Cymoedd
Mine (coal)		Post medieval	NGR	SN8382905651

Description

Drift mine worked by 2 adits, west of Bwlch-ton farmstead site (destroyed).

Condition

Site presumably worked within the last decade. 2 collapsed adits located in unplanted area, with access track rising eastwards from forest road.

Recommendations

No recommendations.

Management Category:	C	Visited On	31/07/98
-----------------------------	----------	-------------------	-----------------

PRN	3701	Bwlch-Ton		Compartment	25
Part of	0	NPRN	0	District	Coed y Cymoedd
Farmstead			Post medieval	NGR	SN8388005584

Description

Farmstead identified on 1st edition OS. Site destroyed by widening of forest track in recent years.

*Condition**Recommendations*

Management Category:	No Physical Presence	Visited On	31/07/98
-----------------------------	-----------------------------	-------------------	-----------------

PRN	3702	Carn Cornel Mine		Compartment	712
Part of	0	NPRN	0	District	Coed y Cymoedd
Mine (coal)			Modern	NGR	SN8110006700

Description

Drift mine re-opened 1983.

*Condition**Recommendations*

Management Category:	Not Yet Evaluated	Visited On	/ /
-----------------------------	--------------------------	-------------------	------------

PRN	3703	Darrell Colliery		Compartment	713
Part of	3703	NPRN	0	District	Coed y Cymoedd
Mine (coal)			Modern	NGR	SN8080906693

Description

Drift mine opened 1979. Located in dense Sitka Spruce. Comprised upper & lower mine site connected by 30m chute.

*Condition**Recommendations*

Management Category:	Not Yet Evaluated	Visited On	/ /
-----------------------------	--------------------------	-------------------	------------

PRN	3704	Heol Hen Mine		Compartment	713
Part of	0	NPRN	0	District	Coed y Cymoedd
Mine (coal)			Modern	NGR	SN8099206684

Description

Drift mine opened 1985. Located in dense Sitka Spruce.

*Condition**Recommendations*

Management Category:	Not Yet Evaluated	Visited On	/ /
-----------------------------	--------------------------	-------------------	------------

Gazetteer of Archaeological Sites in Crynant/Rheola/Coed Taf

PRN	3705	Ivyrock Mine			Compartment	10
Part of	0	NPRN	0	SAM	District	Coed y Cymoedd
Mine (coal)				Modern	NGR	SN8249004410

Description

Drift mine opened 1985. Located in dense Sitka Spruce.

Condition

Abandoned site, which has been levelled. Adit is gated.

Recommendations

No recommendations

Management Category: C

Visited On 31/07/98

PRN	3706	Rhaeadr Mine			Compartment	19
Part of	0	NPRN	0	SAM	District	Coed y Cymoedd
Mine (coal)				Modern	NGR	SN8340006700

Description

Modern mine site opened c.1980, closed 1991.

Condition

Drift mine located in dense Sitka Spruce.. Abandoned site, which has been levelled. Adit is gated.

Recommendations

No recommendations

Management Category: C

Visited On 31/07/98

PRN	3707	Crugau Woods Mine			Compartment	14
Part of	3707	NPRN	0	SAM	District	Coed y Cymoedd
Mine (coal)				Post medieval	NGR	SN8256804747

Description

2 levels cut in west: modern mine workings date from 1948, closed 1992. N level (SN82540840) recorded on 1st edition OS. S level at SN82450470.

Condition

N level collapsed & choked with vegetation. S level entrance blocked with stone, fitted with modern drainage gulley to direct mine water downhill. Any buildings etc. have been levelled on the forefron of the levels.

Recommendations

No recommendations

Management Category: C

Visited On 08/06/98

Gazetteer of Archaeological Sites in Crynant/Rheola/Coed Taf

PRN	3708	Crugau Woods Level I	Compartment	16
Part of	3707	NPRN 0 SAM	District	Coed y Cymoedd
Level (coal)		Post medieval	NGR	SN8281004320

Description

Levels cut in west, located west bank of Crugau Brook, downslope & east of forest road.

Condition

Collapsed level, choked with vegetation.

Recommendations

No recommendations

Management Category:	C	Visited On	08/06/98
-----------------------------	---	-------------------	----------

PRN	3709	Crugau Woods Level II	Compartment	9
Part of	3707	NPRN 0 SAM	District	Coed y Cymoedd
Level (coal)		Post medieval	NGR	SN8211004180

Description

Levels located east bank of Crugau Brook.

Condition

Collapsed level, choked with vegetation, located in mixed broadleaf, north of level with foundations of small building..

Recommendations

No recommendations

Management Category:	C	Visited On	08/06/98
-----------------------------	---	-------------------	----------

PRN	3710	Crugau Woods Level III	Compartment	16
Part of	3707	NPRN 0 SAM	District	Coed y Cymoedd
Level (coal)		Post medieval	NGR	SN8307704052

Description

Levels located east bank of Crugau Brook.

Condition

Blocked level located in mixed broadleaf with foundations of small building of fairly modern construction, indicated by collapsed brick & rubble.

Recommendations

No recommendations

Management Category:	C	Visited On	08/06/98
-----------------------------	---	-------------------	----------

PRN	3711	Cefn y Gelli	Compartment	15
Part of	0	NPRN 0 SAM	District	Coed y Cymoedd
Farmstead		Post medieval	NGR	SN8310504574

Description

Farmstead recorded on 1st edition OS map. Unlocated during present survey in Douglas Fir plantation. Presumed destroyed.

*Condition**Recommendations*

Management Category:	No Physical Presence	Visited On	08/06/98
-----------------------------	----------------------	-------------------	----------

PRN	3712	Ton Garwed		Compartment	10
Part of	0	NPRN	0	District	Coed y Cymoedd
Farmstead			SAM	NGR	SN8186403530
			Post medieval		

Description

Farmstead recorded on 1st edition OS map. Unlocated during present survey in Sitka Spruce plantation. Presumed destroyed.

*Condition**Recommendations*

Management Category:	No Physical Presence	Visited On	31/07/98
-----------------------------	-----------------------------	-------------------	-----------------

PRN	3713	Blaen Garwed		Compartment	7
Part of	0	NPRN	0	District	Coed y Cymoedd
Farmstead			SAM	NGR	SN8130003330
			Post medieval		

Description

Farmstead recorded on 1st edition OS map. Unlocated during present survey in area that has been clear-felled and replanted within the last decade. Presumed destroyed.

*Condition**Recommendations*

Management Category:	No Physical Presence	Visited On	31/07/98
-----------------------------	-----------------------------	-------------------	-----------------

PRN	3714	Pen Craig Nedd		Compartment	11
Part of	0	NPRN	0	District	Coed y Cymoedd
Farmstead			SAM	NGR	SN8162702879
			Post medieval		

Description

Farmstead recorded on 2nd edition OS map. Unlocated during present survey in 2nd generation Sitka Spruce plantation. Presumed destroyed.

*Condition**Recommendations*

Management Category:	No Physical Presence	Visited On	31/07/98
-----------------------------	-----------------------------	-------------------	-----------------

PRN	3715	Ty'n y Garn		Compartment	7
Part of	0	NPRN	0	District	Coed y Cymoedd
Farmstead			SAM	NGR	SN8147503219
			Post medieval		

Description

Farmstead recorded on 1st edition OS map. Unlocated during present survey in area that has been clear-felled and replanted within the last decade. Presumed destroyed.

*Condition**Recommendations*

Management Category:	No Physical Presence	Visited On	31/07/98
-----------------------------	-----------------------------	-------------------	-----------------

PRN	3716	Ty'n y Garn Drift Mine		Compartment	7
Part of	0	NPRN	0	District	Coed y Cymoedd
Mine (coal)			SAM	NGR	SN8171403210
			Post medieval		

Description

Drift mine with 2 levels recorded on 2nd edition OS map.

Condition

Unlocated during present survey in area that has been clear-felled and replanted within the last decade. Presumed collapsed and infilled with vegetation, but existent.

Recommendations

No recommendations

Management Category:	C	Visited On	31/07/98
-----------------------------	----------	-------------------	-----------------

PRN	3717	Craig Nedd Coal Levels		Compartment	11
Part of	3717	NPRN	0	District	Coed y Cymoedd
Level (coal)			SAM	NGR	SN8241903340
			Post medieval		

Description

Levels cut in west on fairly steep E facing slopes. Old coal level & old shaft recorded on 2nd edition OS map, on E side of stream, but area has been worked more recently for coal.

Condition

Collapsed and blocked levels located in spruce & pine compartments.

Recommendations

No recommendations

Management Category:	C	Visited On	31/07/98
-----------------------------	----------	-------------------	-----------------

Gazetteer of Archaeological Sites in Crynant/Rheola/Coed Taf

PRN	3718	Craig Nedd Coal Level Tramway	Compartiment	11
Part of	3717	NPRN 0 SAM	District	Coed y Cymoedd
Tramway		Post medieval	NGR	SN8245403356

Description

Tramway following the contours on fairly steep E facing slopes. Runs NE from blocked level.

Condition

Course of tramway denoted by clearing in plantation, almost parallel to forest road.

Recommendations

No recommendations.

Management Category:	C	Visited On	31/07/98
-----------------------------	----------	-------------------	-----------------

PRN	3719	Craig Nedd Inclined Tramway	Compartiment	8
Part of	3717	NPRN 0 SAM	District	Coed y Cymoedd
Tramway		Post medieval	NGR	SN8217703191

Description

Inclined tramway recorded as "old tramway" on 1900, 2nd edition OS map. Extends down steep E facing slopes, cut twice by forest tracks.

Condition

Unlocated in mixed broadleaf and dense scrub vegetation during present survey, but course may be existent.

Recommendations

No recommendations.

Management Category:	C	Visited On	31/07/98
-----------------------------	----------	-------------------	-----------------

PRN	3720	Craig Nedd Lower Contour Tramways	Compartiment	8
Part of	3717	NPRN 0 SAM	District	Coed y Cymoedd
Tramway		Post medieval	NGR	SN8202302886

Description

Course of 2 parallel contour tramways located on E facing slopes. Presumably in use in recent years.

Condition

Unplanted linear strips denote the course of the tramways. Lower traced NE from level at SN8190270 to SN82150290. Upper SN82050290 to SN82100304 to be cut by forest track.

Recommendations

No recommendations.

Management Category:	C	Visited On	31/07/98
-----------------------------	----------	-------------------	-----------------

PRN	3721	Craig Nedd Lower Tramway Level	Compartment	8
Part of	3717	NPRN 0 SAM	District	Coed y Cymoedd
Level (coal)		Post medieval	NGR	SN8190202729

Description

Disused level located on E facing slopes. Presumably in use in recent years.

Condition

Level adjoins contour tramways. Level recorded as "old coal level" at this location on 2nd edition OS with Old Air Shaft to east of it. 2nd level located west at SN8107002520.

Recommendations

No recommendations.

Management Category:	C	Visited On	31/07/98
-----------------------------	----------	-------------------	-----------------

PRN	3722	Abergarwedd Inclined Tramway	Compartment	6
Part of	0	NPRN 0 SAM	District	Coed y Cymoedd
Tramway		Post medieval	NGR	SN8145002600

Description

Part of the course of a inclined tramway with 2 drumhouses lies within FE boundary. Incline recorded on 2nd edition OS map.

Condition

Only a small part of the corse of the tramway is visible on E bank of Garwed Brook.

Recommendations

No recommendations.

Management Category:	C	Visited On	31/07/98
-----------------------------	----------	-------------------	-----------------

PRN	3723	Garwedd Brook Eastern Level 1	Compartment	6
Part of	3725	NPRN 0 SAM	District	Coed y Cymoedd
Level (coal)		Post medieval	NGR	SN8135602822

Description

Collapsed level in felled area on east bank of brook. Old coal levels recorded on east bank of stream on 2nd edition OS. Presumed reused in recent years.

Condition

Barely visible in dense scrub and brash.

Recommendations

No recommendations.

Management Category:	C	Visited On	31/07/98
-----------------------------	----------	-------------------	-----------------

PRN	3724	Garwedd Brook Eastern Level II	Compartment	6
Part of	3725	NPRN 0 SAM	District	Coed y Cymoedd
Level (coal)		Post medieval	NGR	SN8142402645

Description

Collapsed level in felled area on east bank of brook. Old coal levels recorded on east bank of stream on 2nd edition OS. Presumed reused in recent years.

Condition

Barely visible in dense scrub and brash.

Recommendations

No recommendations.

Management Category:	C	Visited On	31/07/98
-----------------------------	----------	-------------------	-----------------

PRN	3725	Garwedd Brook Drift Mine	Compartment	6
Part of	3725	NPRN 85441 SAM	District	Coed y Cymoedd
Mine (coal)		Post medieval	NGR	SN8139002750

Description

Remains of engine house and fanhouse adjacent to collapsed adit recorded in 1996 by RCAHMMW.

Condition

Not evaluated during present survey, but recorded in 1996 as roofless red brick Engine house on stone foundations, lean-to fan house in ruinous nature. Scanty remains of other structures to N.

Recommendations

Re-visit. Site appears to be heavily overgrown and sited W bank of Garwedd Brook. Maintain in present condition while making safe, if located.

Management Category:	B	Visited On	16/06/98
-----------------------------	----------	-------------------	-----------------

PRN	3726	Ynysarwedd Coal Levels	Compartment	6
Part of	3728	NPRN 0 SAM	District	Coed y Cymoedd
Level (coal)		Post medieval	NGR	SN8124802287

Description

Collapsed & blocked levels located on E facing slopes above FE entrance track. Site of Level & Air Shaft recorded on 2nd edition OS map.

Condition

Overgrown levels located in larch on upper slopes above forest entrance track.

Recommendations

No recommendations.

Management Category:	C	Visited On	30/07/98
-----------------------------	----------	-------------------	-----------------

PRN	3727	Ynysarwedd Inclined Tramway			Compartment	3
Part of	3728	NPRN	0	SAM	District	Coed y Cymoedd
Tramway		Post medieval			NGR	SN8099802001

Description

Tramway extending SE from levels located on E facing slopes above FE entrance track, which cuts the course of the tramway at SN81090207.

Condition

Course of tramway visible as track running uphill generally through larch.

Recommendations

Maintain in present condition.

Management Category: C **Visited On** 30/07/98

PRN	3728	Ynysarwedd Colliery			Compartment	6
Part of	3728	NPRN	0	SAM	District	Coed y Cymoedd
Mine (coal)		Post medieval			NGR	SN8095702043

Description

Recorded by OS in 1900. Includes air shaft/fan drift & chimney, numerous working levels, vertical inclined tramway and 2 diagonally inclined tramways.

Condition

Multiperiod mine site with features of high industrial archaeological value.

Recommendations

Maintain in present condition.

Management Category: B **Visited On** 30/07/98

PRN	3729	Ynysarwedd Air Shaft/Fan Drift			Compartment	3
Part of	3728	NPRN	0	SAM	District	Coed y Cymoedd
Shaft (Air)		Post medieval			NGR	SN8093402085

Description

Air shaft recorded on 2nd edition OS map. Sited at head of incline adjacent to fan drift chimney.

Condition

Fan drift (Air shaft) located as stone built tunnel entrance c.1.3m wide x 1.6m high now blocked with concrete. Entrance fronted by chimney.

Recommendations

Maintain in present condition. Valuable as part of ventilation system for mine site. Site may be at risk from heavy traffic passing in close proximity to structures.

Management Category: B **Visited On** 30/07/98

PRN	3730	Ynysarwedd Fan Drift Chimney	Compartment	3
Part of	3728	NPRN 0 SAM	District	Coed y Cymoedd
Chimney		Post medieval	NGR	SN8093202094

Description

Chimney recorded on 2nd edition OS map. Sited adjacent to fan drift and across forest road from head of incline.

Condition

Fan drift chimney c.1.2m square at base. Survives to full height. Originally stone-built but reinforced at lower levels with red brick in more recent years. Walls covered in ivy. Chimney arch c.1.8m high faces fan drift. Retaining walls extend east.

Recommendations

Maintain in present condition. Valuable as individual structure & as part of ventilation system for mine site. Site may be at risk from heavy traffic passing in close proximity to structures. Feature of presumed mid-19thC date, later re-used.

Management Category:	A	Visited On	30/07/98
-----------------------------	----------	-------------------	-----------------

PRN	3731	Ynysarwedd walled adit	Compartment	3
Part of	3728	NPRN 0 SAM	District	Coed y Cymoedd
Adit		Post medieval	NGR	SN8092502089

Description

Collapsed adit with curving dry stone walled entrance located adjacent to the fan drift. Recorded on 1900 OS map.

Condition

Adit located in natural oak woodland. 2nd adit to east also collapsed in dense vegetation.

Recommendations

Maintain in present condition.

Management Category:	B	Visited On	30/07/98
-----------------------------	----------	-------------------	-----------------

PRN	3732	Pen Lan	Compartment	7
Part of	0	NPRN 0 SAM	District	Coed y Cymoedd
Farmstead		Post medieval	NGR	SN8090102480

Description

Farmstead recorded on 2nd edition OS map. Unlocated during present survey. Presumed destroyed by forest track. Indication of site is area of bull-dozed rubble.

*Condition**Recommendations*

Management Category:	No Physical Presence	Visited On	30/07/98
-----------------------------	-----------------------------	-------------------	-----------------

PRN	3733	Pant Adda			Compartment	3
Part of	0	NPRN	0	SAM	District	Coed y Cymoedd
Farmstead				Post medieval	NGR	SN8121802624

Description

Farmstead recorded on 2nd edition OS map. Unlocated during present survey. Presumed destroyed by forest track.

*Condition**Recommendations*

Management Category:	No Physical Presence	Visited On	30/07/98
-----------------------------	-----------------------------	-------------------	-----------------

PRN	3734	Aberpergwm Sheepfolds			Compartment	28
Part of	0	NPRN	0	SAM	District	Coed y Cymoedd
Sheepfold				Post medieval	NGR	SN8489906566

Description

Dry stone walls located on E facing slopes below forest track.

Condition

Walls c.1.5m high in dense bracken & regeneration. Area to west has been quarried for stone, which may have partly destroyed the folds, which appear to have been quite large.

Recommendations

Maintain walls where they survive.

Management Category:	C	Visited On	30/07/98
-----------------------------	----------	-------------------	-----------------

PRN	3735	Forest No. 3 Mine			Compartment	16
Part of	0	NPRN	0	SAM	District	Coed y Cymoedd
Mine (coal)				Modern	NGR	SN8315705017

Description

Mine opened 1958: currently in use within Sitka compartment. Includes adit cut in SW, rail tracks to screens & coal chute. Air shaft. Various temporary buildings on site.

Condition

Small modern working mine, leased by FE.

Recommendations

Maintain in present condition.

Management Category:	B	Visited On	30/07/98
-----------------------------	----------	-------------------	-----------------

Gazetteer of Archaeological Sites in Crynant/Rheola/Coed Taf

PRN	3736	Tyle Du			Compartment	16
Part of	0	NPRN	0	SAM	District	Coed y Cymoedd
Farmstead				Post medieval	NGR	SN8330004850

Description

farmstead recorded on 2nd edition OS map. Site has been destroyed although the entrance track can be traced running downhill from Forest No. 3 Mine.

*Condition**Recommendations*

Management Category:	No Physical Presence	Visited On	30/07/98
-----------------------------	----------------------	-------------------	----------

PRN	3737	Sarn Helen Stone			Compartment	4
Part of	0	NPRN	0	SAM	District	Coed y Cymoedd
Stone				Unknown	NGR	SN8126503987

Description

Presumed boundary marker along the course of Sarn Helen..

Condition

Stone aligned NW/SE located E side of track in rough grass on open moorland. Stone c.1.5m wide x 1.8m high x 0.4m deep set upright.

Recommendations

Maintain in present condition

Management Category:	B	Visited On	30/07/98
-----------------------------	---	-------------------	----------

PRN	3738	Sarn Helen Roman Road			Compartment	9
Part of	0	NPRN	0	SAM	District	Coed y Cymoedd
Road				Roman	NGR	SN8160204443

Description

Course of Roman road in use as a trackway over the hillside, now partly in use for vehicles.

Condition

Track constructed on natural outcrops extends from SN80220220 to SN85200850.

Recommendations

Maintain in present condition

Management Category:	B	Visited On	30/07/98
-----------------------------	---	-------------------	----------

PRN	3739	Byr-nant Plantation Coal Levels III			Compartment	723
Part of	0	NPRN	0	SAM	District	Coed y Cymoedd
Level (coal)				Post medieval	NGR	SN7834806943

Description

Old coal level marked on OS map of 1900

Condition

Collapsed level showing as depression

Recommendations

No recommendation

Management Category:	C	Visited On	16/06/98
-----------------------------	---	-------------------	----------

PRN	3740	Byr-nant Coal Level VII		Compartment	723
Part of	0	NPRN	0	District	Coed y Cymoedd
			SAM		
Level (coal)			Post medieval	NGR	SN7832407098
Description					
Old coal level marked on OS map of 1900					
Condition					
Collapsed level showing as depression					
Recommendations					
No recommendation					

Management Category:	C	Visited On	16/06/98
-----------------------------	----------	-------------------	-----------------

PRN	3741	Byr-nant Coal Level II		Compartment	723
Part of	0	NPRN	0	District	Coed y Cymoedd
			SAM		
Level (coal)			Post medieval	NGR	SN7830407138
Description					
Old coal level marked on OS map of 1900					
Condition					
Collapsed level showing as depression					
Recommendations					
No recommendation					

Management Category:	C	Visited On	16/06/98
-----------------------------	----------	-------------------	-----------------

PRN	3742	Byr-nant Coal Level III		Compartment	723
Part of	0	NPRN	0	District	Coed y Cymoedd
			SAM		
Level (coal)			Post medieval	NGR	SN7821607214
Description					
Old coal level marked on OS map of 1900. Visible as collapsed level					
Condition					
Collapsed level showing as depression					
Recommendations					
No recommendation					

Management Category:	C	Visited On	16/06/98
-----------------------------	----------	-------------------	-----------------

PRN	3743	Byr-nant Coal Level VI		Compartment	722
Part of	0	NPRN	0	District	Coed y Cymoedd
			SAM		
Level (coal)			Post medieval	NGR	SN7823507381
Description					
Old coal level marked on OS map of 1900					
Condition					
Collapsed level showing as depression					
Recommendations					
No recommendation					

Management Category:	C	Visited On	16/06/98
-----------------------------	----------	-------------------	-----------------

PRN	3744	Rhaidr Mine Building			Compartment	19
Part of	0	NPRN	0	SAM	District	Coed y Cymoedd
Building				Post medieval	NGR	SN8328006557

Description

Building marked on OS map of 1900.

*Condition**Recommendations***Management Category:** Not Yet Evaluated**Visited On** / /

PRN	3745	Pen Lan			Compartment	26
Part of	0	NPRN	0	SAM	District	Coed y Cymoedd
Farmstead				Post medieval	NGR	SN8434905154

Description

Farmstead marked on OS map of 1900. Unlocated during present survey.

*Condition**Recommendations***Management Category:** Not Yet Evaluated**Visited On** / /

PRN	3746	Ynysarwedd Level II			Compartment	3
Part of	3728	NPRN	0	SAM	District	Coed y Cymoedd
Level (coal)				Post medieval	NGR	SN8080001914

Description

Feature marked on OS map of 1900 associated with mine site. Visible as a depression on E facing slope.

Condition

In dense undergrowth. No immediate threat.

Recommendations

No recommendation.

Management Category: C**Visited On** 30/07/98

PRN	3747	Ynysarwedd Coal Pit			Compartment	6
Part of	3728	NPRN	0	SAM	District	Coed y Cymoedd
Pit (coal)				Post medieval	NGR	SN8083301883

Description

Feature marked on OS map of 1900 associated with mine site.

*Condition**Recommendations***Management Category:** Not Yet Evaluated**Visited On** / /

Gazetteer of Archaeological Sites in Crynant/Rheola/Coed Taf

PRN	3748	Ynysarwedd Structure	Compartment	3
Part of	3728	NPRN 0 SAM	District	Coed y Cymoedd
Structure		Post medieval	NGR	SN8100801890

Description

Feature marked on OS map of 1900 associated with mine site.

*Condition**Recommendations***Management Category:** Not Yet Evaluated**Visited On** / /

PRN	3749	Ynysarwedd Air shaft	Compartment	3
Part of	3728	NPRN 0 SAM	District	Coed y Cymoedd
Air shaft		Post medieval	NGR	SN8094001829

Description

Feature marked on OS map of 1900 associated with mine site.

*Condition**Recommendations***Management Category:** Not Yet Evaluated**Visited On** / /

PRN	3750	Ynysarwedd Tramway I	Compartment	6
Part of	3728	NPRN 0 SAM	District	Coed y Cymoedd
Tramway		Post medieval	NGR	SN8117802139

Description

Tramway marked on OS map of 1900. Visible as hollow way

Condition

Shows as hollow way. No immediate threat.

Recommendations

Maintain in current condition.

Management Category: C**Visited On** 30/07/98

PRN	3751	Ynysarwedd Tramway II	Compartment	3
Part of	3728	NPRN 0 SAM	District	Coed y Cymoedd
Tramway		Post medieval	NGR	SN8095801919

Description

Tramway marked on OS map of 1900. Not located and presumed destroyed.

*Condition**Recommendations***Management Category:** No Physical Presence**Visited On** 30/07/98

PRN	3752	Ynysarwedd Level I		Compartment	3
Part of	3728	NPRN	0	District	Coed y Cymoedd
			SAM		
Level (coal)			Post medieval	NGR	SN8075601849

Description

Feature marked on OS map of 1900 associated with mine site. On E facing slope, visible as depression.

Condition

In dense undergrowth. No immediate threat.

Recommendations

No recommendation.

Management Category: C

Visited On 30/07/98

PRN	3753	Kilvey Hill Quarry		Compartment	310
Part of	0	NPRN	0	District	Coed y Cymoedd
			SAM		
Quarry			Post medieval	NGR	SS6731093917

Description

Quarry site. Site is also location of a cairn marked on OS map. Cairn probably quarried away.

Condition

Quarry shows as hollow.

Recommendations

No recommendation

Management Category: C

Visited On 16/06/98

PRN	3754	Byr-nant Coal Level V		Compartment	722
Part of	0	NPRN	0	District	Coed y Cymoedd
			SAM		
Level (coal)			Post medieval	NGR	SN7823507381

Description

Old coal level marked on OS map of 1900

Condition

Collapsed level showing as depression

Recommendations

No recommendation

Management Category: C

Visited On 16/06/98

PRN	3755	Byr-nant Plantation Coal Levels I		Compartment	723
Part of	0	NPRN	0	District	Coed y Cymoedd
			SAM		
Level (coal)			Post medieval	NGR	SN7838306703

Description

Old coal level marked on OS map of 1900

*Condition**Recommendations*

Management Category: Not Yet Evaluated

Visited On / /

PRN	3756	Byr-nant Plantation Coal Levels II	Compartment	723
Part of	0	NPRN 0 SAM	District	Coed y Cymoedd
Level (coal)		Post medieval	NGR	SN7834806943

Description

Old coal level marked on OS map of 1900

Condition

Collapsed level showing as depression

Recommendations

No recommendation

Management Category: C**Visited On 16/06/98**

PRN	3757	Byr-nant Coal Level I	Compartment	723
Part of	0	NPRN 0 SAM	District	Coed y Cymoedd
Level (coal)		Post medieval	NGR	SN7832407098

Description

Old coal level marked on OS map of 1900

Condition

Collapsed level showing as depression

Recommendations

No recommendation

Management Category: C**Visited On 16/06/98**

PRN	3758	Byr-nant Coal Level II	Compartment	723
Part of	0	NPRN 0 SAM	District	Coed y Cymoedd
Level (coal)		Post medieval	NGR	SN7830407138

Description

Old coal level marked on OS map of 1900

Condition

Collapsed level showing as depression

Recommendations

No recommendation

Management Category: C**Visited On 16/06/98**

PRN	3759	Byr-nant Coal Level III	Compartment	723
Part of	0	NPRN 0 SAM	District	Coed y Cymoedd
Level (coal)		Post medieval	NGR	SN7821607214

Description

Old coal level marked on OS map of 1900. Visible as collapsed level

Condition

Collapsed level showing as depression

Recommendations

No recommendation

Management Category: C**Visited On 16/06/98**

PRN	3760	Mynydd March-Hywel Boundary Stone II	Compartment	727
Part of	0	NPRN 0 SAM	District	Coed y Cymoedd
Boundary Stone		Post medieval	NGR	SN7745305725

Description

Boundary marker marked on OS map of 1900

*Condition**Recommendations*

Management Category:	Not Yet Evaluated	Visited On	1 1
-----------------------------	--------------------------	-------------------	------------

PRN	3761	Mynydd March-Hywel Boundary Stone I	Compartment	727
Part of	0	NPRN 0 SAM	District	Coed y Cymoedd
Boundary Stone		Post medieval	NGR	SN7735705913

Description

Boundary marker marked on OS map of 1900

*Condition**Recommendations*

Management Category:	Not Yet Evaluated	Visited On	1 1
-----------------------------	--------------------------	-------------------	------------

PRN	3762	Mynydd March-Hywel Boundary Stone III	Compartment	727
Part of	0	NPRN 0 SAM	District	Coed y Cymoedd
Boundary Stone		Post medieval	NGR	SN7737105545

Description

Boundary marker marked on OS map of 1900

*Condition**Recommendations*

Management Category:	Not Yet Evaluated	Visited On	1 1
-----------------------------	--------------------------	-------------------	------------

PRN	3763	Mynydd March-Hywel Boundary Stone IV	Compartment	727
Part of	0	NPRN 0 SAM	District	Coed y Cymoedd
Boundary Stone		Post medieval	NGR	SN7732305356

Description

Boundary marker marked on OS map of 1900

*Condition**Recommendations*

Management Category:	Not Yet Evaluated	Visited On	1 1
-----------------------------	--------------------------	-------------------	------------

PRN	3764	Hendre-gynnen Boundary Stone	Compartment	734
Part of	0	NPRN 0 SAM	District	Coed y Cymoedd
Boundary Stone		Post medieval	NGR	SN7735605011

Description

Boundary marker marked on OS map of 1900

*Condition**Recommendations*

Management Category:	Not Yet Evaluated	Visited On	/ /
-----------------------------	--------------------------	-------------------	------------

PRN	3765	Bryn Ysgallog	Compartment	738
Part of	0	NPRN 0 SAM	District	Coed y Cymoedd
Farmstead		Post medieval	NGR	SN7647606632

Description

Farmstead marked on OS map of 1900.

*Condition**Recommendations*

Management Category:	Not Yet Evaluated	Visited On	/ /
-----------------------------	--------------------------	-------------------	------------

PRN	3766	Bryn Ysgallog Quarry I	Compartment	738
Part of	0	NPRN 0 SAM	District	Coed y Cymoedd
Quarry		Post medieval	NGR	SN7683106361

Description

One of 2 old quarries on OS 2nd ed

*Condition**Recommendations*

Management Category:	Not Yet Evaluated	Visited On	/ /
-----------------------------	--------------------------	-------------------	------------

PRN	3767	Bryn Ysgallog Quarry II	Compartment	738
Part of	0	NPRN 0 SAM	District	Coed y Cymoedd
Quarry		Post medieval	NGR	SN7692506424

Description

One of 2 old quarries on OS 2nd ed

*Condition**Recommendations*

Management Category:	Not Yet Evaluated	Visited On	/ /
-----------------------------	--------------------------	-------------------	------------

PRN	3768	Bryn-carnau Quarry I	Compartment	737
Part of	0	NPRN 0	District	Coed y Cymoedd
		SAM		
Quarry		Post medieval	NGR	SN7580705458
<i>Description</i>				
Old quarry on OS 2nd ed				
<i>Condition</i>				
<i>Recommendations</i>				

Management Category:	Not Yet Evaluated	Visited On	 / /
-----------------------------	--------------------------	-------------------	-----------------

PRN	3769	Tarreni Gleision Quarry	Compartment	737
Part of	0	NPRN 0	District	Coed y Cymoedd
		SAM		
Quarry		Post medieval	NGR	SN7607405797
<i>Description</i>				
Quarry marked on OS map of 1900				
<i>Condition</i>				
<i>Recommendations</i>				

Management Category:	Not Yet Evaluated	Visited On	 / /
-----------------------------	--------------------------	-------------------	-----------------

PRN	3770	Tarreni Gleision Wood Air Shaft	Compartment	739
Part of	0	NPRN 0	District	Coed y Cymoedd
		SAM		
Shaft (Air)		Post medieval	NGR	SN7509205900
<i>Description</i>				
Air shaft marked on OS map of 1900				
<i>Condition</i>				
<i>Recommendations</i>				

Management Category:	Not Yet Evaluated	Visited On	 / /
-----------------------------	--------------------------	-------------------	-----------------

PRN	3771	Cwm Clic Coal Level	Compartment	739
Part of	0	NPRN 0	District	Coed y Cymoedd
		SAM		
Level (coal)		Post medieval	NGR	SN7502205795
<i>Description</i>				
Old coal level on OS 2nd ed				
<i>Condition</i>				
<i>Recommendations</i>				

Management Category:	Not Yet Evaluated	Visited On	 / /
-----------------------------	--------------------------	-------------------	-----------------

PRN	3772	Coed Cae-bedw Coal Level		Compartment	739
Part of	0	NPRN	0	District	Coed y Cymoedd
			SAM		
Level (coal)			Post medieval	NGR	SN7503605657

Description

Old coal level on OS 2nd ed

*Condition**Recommendations***Management Category:** Not Yet Evaluated**Visited On** / /

PRN	3773	Carn Cornel Stone I		Compartment	712
Part of	0	NPRN	0	District	Coed y Cymoedd
			SAM		
Stone			Post medieval	NGR	SN8165406248

Description

Boundary marker marked on OS map of 1900

*Condition**Recommendations***Management Category:** Not Yet Evaluated**Visited On** / /

PRN	3774	Carn Cornel Stone II		Compartment	712
Part of	0	NPRN	0	District	Coed y Cymoedd
			SAM		
Stone			Post medieval	NGR	SN8163706190

Description

Boundary marker marked on OS map of 1900

*Condition**Recommendations***Management Category:** Not Yet Evaluated**Visited On** / /

PRN	3775	Carn Cornel Stone III		Compartment	711
Part of	0	NPRN	0	District	Coed y Cymoedd
			SAM		
Stone			Post medieval	NGR	SN8178206383

Description

Boundary marker marked on OS map of 1900

*Condition**Recommendations***Management Category:** Not Yet Evaluated**Visited On** / /

PRN	3776	Carn Cornel Stone IV	Compartment	711
Part of	0	NPRN 0	District	Coed y Cymoedd
Stone		SAM	NGR	SN8178306391
		Post medieval		

Description

Boundary marker marked on OS map of 1900

*Condition**Recommendations***Management Category:** Not Yet Evaluated**Visited On** / /

PRN	3777	Carn Cornel Stone XII	Compartment	712
Part of	0	NPRN 0	District	Coed y Cymoedd
Stone		SAM	NGR	SN8162406170
		Post medieval		

Description

Boundary marker marked on OS map of 1900

*Condition**Recommendations***Management Category:** Not Yet Evaluated**Visited On** / /

PRN	3778	Carn Cornel Stone V	Compartment	712
Part of	0	NPRN 0	District	Coed y Cymoedd
Stone		SAM	NGR	SN8160406158
		Post medieval		

Description

Boundary marker marked on OS map of 1900

*Condition**Recommendations***Management Category:** Not Yet Evaluated**Visited On** / /

PRN	3779	Carn Cornel Stone VI	Compartment	712
Part of	0	NPRN 0	District	Coed y Cymoedd
Stone		SAM	NGR	SN8147206135
		Post medieval		

Description

Boundary marker marked on OS map of 1900

*Condition**Recommendations***Management Category:** Not Yet Evaluated**Visited On** / /

PRN	3780	Carn Cornel Stone VII		Compartment	712
Part of	0	NPRN	0	District	Coed y Cymoedd
Stone			SAM	NGR	SN8139706118

Description

Boundary marker marked on OS map of 1900

*Condition**Recommendations***Management Category:** Not Yet Evaluated**Visited On** / /

PRN	3781	Carn Cornel Stone VIII		Compartment	712
Part of	0	NPRN	0	District	Coed y Cymoedd
Stone			SAM	NGR	SN8132306135

Description

Boundary marker marked on OS map of 1900

*Condition**Recommendations***Management Category:** Not Yet Evaluated**Visited On** / /

PRN	3782	Carn Cornel Stone IX		Compartment	712
Part of	0	NPRN	0	District	Coed y Cymoedd
Stone			SAM	NGR	SN8127006131

Description

Boundary marker marked on OS map of 1900

*Condition**Recommendations***Management Category:** Not Yet Evaluated**Visited On** / /

PRN	3783	Carn Cornel Stone X		Compartment	712
Part of	0	NPRN	0	District	Coed y Cymoedd
Stone			SAM	NGR	SN8125506166

Description

Boundary marker marked on OS map of 1900

*Condition**Recommendations***Management Category:** Not Yet Evaluated**Visited On** / /

PRN	3784	Carn Cornel Stone XI		Compartment	712
Part of	0	NPRN	0	District	Coed y Cymoedd
Stone			SAM	NGR	SN8118006261
			Post medieval		

Description

Boundary marker marked on OS map of 1900

*Condition**Recommendations***Management Category:** Not Yet Evaluated**Visited On** / /

PRN	3785	Rhaidr Mine Building		Compartment	19
Part of	0	NPRN	0	District	Coed y Cymoedd
Building			SAM	NGR	SN8328006557
			Post medieval		

Description

Building marked on OS map of 1900.

*Condition**Recommendations***Management Category:** Not Yet Evaluated**Visited On** / /

PRN	3786	Llwynllanc Uchaf Coal Pit		Compartment	720
Part of	0	NPRN	0	District	Coed y Cymoedd
Pit (coal)			SAM	NGR	SN7938204220
			Post medieval		

Description

Old coal pit on OS 2nd ed

*Condition**Recommendations***Management Category:** Not Yet Evaluated**Visited On** / /

PRN	3787	Pen Llwyn Llanc		Compartment	719
Part of	0	NPRN	0	District	Coed y Cymoedd
Farmstead			SAM	NGR	SN7995504262
			Post medieval		

Description

Farmstead marked on OS map of 1900.

*Condition**Recommendations***Management Category:** Not Yet Evaluated**Visited On** / /

PRN	3788	Ton y Maen		Compartment	719
Part of	0	NPRN	0	District	Coed y Cymoedd
Farmstead			SAM	NGR	SN8038904360
			Post medieval		

Description

Farmstead marked on OS map of 1900.

*Condition**Recommendations***Management Category:** Not Yet Evaluated**Visited On** / /

PRN	3789	Tynwydd		Compartment	719
Part of	0	NPRN	0	District	Coed y Cymoedd
Farmstead			SAM	NGR	SN7999504367
			Post medieval		

Description

Building marked on OS map of 1900.

*Condition**Recommendations***Management Category:** Not Yet Evaluated**Visited On** / /

PRN	3790	Crynant Stone X		Compartment	715
Part of	0	NPRN	0	District	Coed y Cymoedd
Boundary Stone			SAM	NGR	SN8217305301
			Post medieval		

Description

Boundary marker marked on OS map of 1900

*Condition**Recommendations***Management Category:** Not Yet Evaluated**Visited On** / /

PRN	3791	Crynant Stone I		Compartment	715
Part of	0	NPRN	0	District	Coed y Cymoedd
Boundary Stone			SAM	NGR	SN8212905292
			Post medievall		

Description

Boundary marker marked on OS map of 1900

*Condition**Recommendations***Management Category:** Not Yet Evaluated**Visited On** / /

PRN	3792	Crynant Stone II		Compartment	715
Part of	0	NPRN	0	District	Coed y Cymoedd
Boundary Stone			SAM	NGR	SN8207605279
			Post medieval		

Description

Boundary marker marked on OS map of 1900

*Condition**Recommendations***Management Category:** Not Yet Evaluated**Visited On** / /

PRN	3793	Crynant Stone III		Compartment	715
Part of	0	NPRN	0	District	Coed y Cymoedd
Boundary Stone			SAM	NGR	SN8199405264
			Post medieval		

Description

Boundary marker marked on OS map of 1900

*Condition**Recommendations***Management Category:** Not Yet Evaluated**Visited On** / /

PRN	3794	Crynant Stone IV		Compartment	715
Part of	0	NPRN	0	District	Coed y Cymoedd
Boundary Stone			SAM	NGR	SN8190405215
			Post medieval		

Description

Boundary marker marked on OS map of 1900

*Condition**Recommendations***Management Category:** Not Yet Evaluated**Visited On** / /

PRN	3795	Crynant Stone V		Compartment	715
Part of	0	NPRN	0	District	Coed y Cymoedd
Boundary Stone			SAM	NGR	SN8190305198
			Post medieval		

Description

Boundary marker marked on OS map of 1900

*Condition**Recommendations***Management Category:** Not Yet Evaluated**Visited On** / /

PRN	3796	Crynant Stone VI		Compartment	715
Part of	0	NPRN	0	District	Coed y Cymoedd
Boundary Stone			SAM	NGR	SN8156505269

Description

Boundary marker marked on OS map of 1900

*Condition**Recommendations***Management Category:** Not Yet Evaluated**Visited On** / /

PRN	3797	Crynant Stone VII		Compartment	715
Part of	0	NPRN	0	District	Coed y Cymoedd
Boundary Stone			SAM	NGR	SN8154905227

Description

Boundary marker marked on OS map of 1900

*Condition**Recommendations***Management Category:** Not Yet Evaluated**Visited On** / /

PRN	3798	Crynant Stone VIII		Compartment	714
Part of	0	NPRN	0	District	Coed y Cymoedd
Boundary Stone			SAM	NGR	SN8145805331

Description

Boundary marker marked on OS map of 1900

*Condition**Recommendations***Management Category:** Not Yet Evaluated**Visited On** / /

PRN	3799	Crynant Stone IX		Compartment	714
Part of	0	NPRN	0	District	Coed y Cymoedd
Boundary Stone			SAM	NGR	SN8148005341

Description

Boundary marker marked on OS map of 1900

*Condition**Recommendations***Management Category:** Not Yet Evaluated**Visited On** / /

PRN	3800	Llwyn Heirmin		Compartment	309
Part of	0	NPRN	0	District	Coed y Cymoedd
Farmstead			SAM	NGR	SS6727894776
			Post medieval		

Description

Farmstead marked on OS map of 1900.

*Condition**Recommendations***Management Category:** Not Yet Evaluated**Visited On** / /

PRN	3801	Blaen Heirmin		Compartment	309
Part of	0	NPRN	0	District	Coed y Cymoedd
Farmstead			SAM	NGR	SS6762294753
			Post medieval		

Description

Farmstead marked on OS map of 1900.

*Condition**Recommendations***Management Category:** Not Yet Evaluated**Visited On** / /

PRN	3802	Pentre'r Graig		Compartment	309
Part of	0	NPRN	0	District	Coed y Cymoedd
Farmstead			SAM	NGR	SS6740694480
			Post medieval		

Description

Farmstead marked on OS map of 1900.

*Condition**Recommendations***Management Category:** Not Yet Evaluated**Visited On** / /

PRN	3803	Kilvey Hill Engine House		Compartment	309
Part of	0	NPRN	0	District	Coed y Cymoedd
Engine house			SAM	NGR	SS6691294813
			Post medieval		

Description

Engine house marked on OS map of 1900.

Condition

Site has been destroyed.

Recommendations

No recommendation

Management Category: No Physical Presence**Visited On** 16/06/98

PRN	3804	Rheola (West) Landscape	Compartment	719
Part of	0	NPRN 0 SAM	District	Coed y Cymoedd
Landscape		Multiperiod	NGR	SN8020404125

Description

Landscape of irregular fields, trackways, and areas of woodland.

Condition

In variable condition. Features survive in places, but less so in area of second rotation.

Recommendations

Avoid damage to elements of landscape. Where machinery has to cross feature, only cross it in one place.

Management Category:	B	Visited On	16/06/98
-----------------------------	----------	-------------------	-----------------

PRN	3805	Pen Lan Landscape	Compartment	5
Part of	0	NPRN 0 SAM	District	Coed y Cymoedd
Landscape		Multiperiod	NGR	SN8075602458

Description

Landscape of irregular fields, trackways, and areas of woodland.

Condition

In variable condition. Features survive in places, but less so in area of second rotation.

Recommendations

Avoid damage to elements of landscape. Where machinery has to cross feature, only cross it in one place.

Management Category:	B	Visited On	16/06/98
-----------------------------	----------	-------------------	-----------------

PRN	3806	Ton Garwed Landscape	Compartment	10
Part of	0	NPRN 0 SAM	District	Coed y Cymoedd
Landscape		Multiperiod	NGR	SN8175203400

Description

Landscape of irregular fields, trackways, and areas of woodland.

Condition

In variable condition. Features survive in places, but less so in area of second rotation.

Recommendations

Avoid damage to elements of landscape. Where machinery has to cross feature, only cross it in one place.

Management Category:	B	Visited On	16/06/98
-----------------------------	----------	-------------------	-----------------

PRN	3807	Nant yr Hebog Landscape	Compartment	15
Part of	0	NPRN 0 SAM	District	Coed y Cymoedd
Landscape		Multiperiod	NGR	SN8291004612

Description

Landscape of irregular fields, trackways, and areas of woodland.

Condition

In variable condition. Features survive in places, but less so in area of second rotation.

Recommendations

Avoid damage to elements of landscape. Where machinery has to cross feature, only cross it in one place.

Management Category:	B	Visited On	16/06/98
-----------------------------	----------	-------------------	-----------------

PRN	3808	Bwlch Ton Landscape	Compartment	21
Part of	0	NPRN 0 SAM	District	Coed y Cymoedd
Landscape		Multiperiod	NGR	SN8356805541

Description

Landscape of irregular fields, trackways, and areas of woodland.

Condition

In variable condition. Features survive in places, but less so in area of second rotation.

Recommendations

Avoid damage to elements of landscape. Where machinery has to cross feature, only cross it in one place.

Management Category:	B	Visited On	16/06/98
-----------------------------	----------	-------------------	-----------------

PRN	3809	Crynant (West) Landscape	Compartment	737
Part of	0	NPRN 0 SAM	District	Coed y Cymoedd
Landscape		Multiperiod	NGR	SN7599205706

Description

Landscape of irregular fields, trackways, and areas of woodland.

Condition

In variable condition. Features survive in places, but less so in area of second rotation.

Recommendations

Avoid damage to elements of landscape. Where machinery has to cross feature, only cross it in one place.

Management Category:	B	Visited On	16/06/98
-----------------------------	----------	-------------------	-----------------

PRN	3810	Gelli Galed Landscape	Compartment	729
Part of	0	NPRN 0 SAM	District	Coed y Cymoedd
Landscape		Multiperiod	NGR	SN7838206158

Description

Landscape of irregular fields, trackways, and areas of woodland.

Condition

In variable condition. Features survive in places, but less so in area of second rotation.

Recommendations

Avoid damage to elements of landscape. Where machinery has to cross feature, only cross it in one place.

Management Category:	B	Visited On	16/06/98
-----------------------------	----------	-------------------	-----------------

PRN	3811	Parc Le Breos Landscape	Compartment	313
Part of	0	NPRN 0 SAM	District	Coed y Cymoedd
Landscape		Multiperiod	NGR	SS5307190259

Description

Former parkland landscape which includes large areas of mixed and deciduous woodland. Contains two caves, the Llethrid and Cathole Caves, which were

occupied in the Paleolithic period and a Neolithic tomb.

Condition

In variable condition. Features survive in places, but less so in area of second rotation.

Recommendations

Avoid damage to elements of landscape. Where machinery has to cross feature, only cross it in one place.

Management Category: B **Visited On** 16/06/98

PRN	3812	Bryn-y-garn		Compartment	708
Part of	0	NPRN	0	District	Coed y Cymoedd
Farmstead			SAM	NGR	SN8405208479
			Post medieval		

Description

Farmstead marked on OS map of 1900-1905

Condition

Recommendations

Management Category: Not Yet Evaluated **Visited On** / /

PRN	3813	Cae-deg-erw		Compartment	707
Part of	0	NPRN	0	District	Coed y Cymoedd
Farmstead			SAM	NGR	SN8320208494
			Post medieval		

Description

Farmstead marked on OS map of 1900-1905

Condition

Recommendations

Management Category: Not Yet Evaluated **Visited On** / /

PRN	3814	Glyn-rhedyn		Compartment	706
Part of	0	NPRN	0	District	Coed y Cymoedd
Farmstead			SAM	NGR	SN8239908361
			Post medieval		

Description

Farmstead marked on OS map of 1900-1905

Condition

Recommendations

Management Category: Not Yet Evaluated **Visited On** / /

PRN	3817	Ton y Maen Building		Compartment	714
Part of	0	NPRN	0	District	Coed y Cymoedd
Building			SAM	NGR	SN8076504771
			Post medieval		

Description

Building marked on OS map of 1900-1905

*Condition**Recommendations***Management Category:** Not Yet Evaluated**Visited On** / /

PRN	3818	Penrice Mill		Compartment	316
Part of	0	NPRN	0	District	Coed y Cymoedd
Mill			SAM	NGR	SS4926688214
			Post medieval		

Description

Building marked on OS map of 1900-1905

*Condition**Recommendations***Management Category:** Not Yet Evaluated**Visited On** / /

PRN	3819	Parc Le Breos Smithy		Compartment	314
Part of	0	NPRN	0	District	Coed y Cymoedd
Smithy			SAM	NGR	SS5431689255
			Post medieval		

Description

Building marked on OS map of 1900-1905

*Condition**Recommendations***Management Category:** Not Yet Evaluated**Visited On** / /

PRN	6304	Farteg Hill Mounds		Compartment	723
Part of	0	NPRN	0	District	Coed y Cymoedd
Sheepfold			SAM	NGR	SN7803007890
			Post medieval		

Description

Group of 5 earth mounds excavated in 1953 & presumed to be a local form of sheep shelter. Site destroyed by opencast.

*Condition**Recommendations***Management Category:** No Physical Presence**Visited On** 22/07/98

PRN	9568	Nant Ddu			Compartment	3007
Part of	9568	NPRN	0	SAM	District	Coed y Cymoedd
Farmstead				Post medieval	NGR	SO0056715932

Description

Abandoned farmstead located on agricultural land.

Condition

Survives in good state of repair.

Recommendations

Maintain in present condition as part of pre-reservoir agricultural landscape.

Management Category: C

Visited On 28/07/98

PRN	9629	Blaen y Cwm			Compartment	701
Part of	0	NPRN	0	SAM	District	Coed y Cymoedd
House				Post medieval	NGR	SN8061013690

Description

Remains of farmstead identified on 1st edition OS map.

Condition

Farmstead has been dissected by the present forest road. House site located on N bank of stream, south side of track. Building partly survives to gable height with extensive dry stone walls. Structures survive in briarleaf.

Recommendations

Maintain in present condition.

Management Category: C

Visited On 04/08/98

PRN	9630	Blaen y Cwm barn/outbuildings			Compartment	701
Part of	0	NPRN	0	SAM	District	Coed y Cymoedd
Barn				Post medieval	NGR	SN8072013830

Description

Remains of farmstead identified on 1st edition OS map.

Condition

Farmstead dissected by present forest road. House site (PRN 9629) located south side of track, presumed barn and remnants of outbuildings located in dense scrub and regeneration north side of track.

Recommendations

Maintain in present condition.

Management Category: C

Visited On 04/08/98

PRN	9641	Neuadd Las		Compartment	704
Part of	0	NPRN	0	District	Coed y Cymoedd
House			SAM	NGR	SN7929712730
			Post medieval		

Description

Farmstead identified on 1st edition OS map. Unlocated above steep N facing slopes during present survey. Presumed destroyed.

*Condition**Recommendations*

Management Category:	No Physical Presence	Visited On	04/08/98
-----------------------------	-----------------------------	-------------------	-----------------

PRN	9737	Cwm Canol		Compartment	704
Part of	0	NPRN	0	District	Coed y Cymoedd
Farmstead			SAM	NGR	SN8035013570
			Post medieval		

Description

Farmstead identified on 1st edition OS map. Almost totally destroyed by the forest road - only a short length of wall c.1.5m high is visible to the S side of the road.

*Condition**Recommendations*

Management Category:	No Physical Presence	Visited On	04/08/98
-----------------------------	-----------------------------	-------------------	-----------------

PRN	9738	Nant Lar House		Compartment	701
Part of	0	NPRN	0	District	Coed y Cymoedd
Farmstead			SAM	NGR	SN8063014130
			Post medieval		

Description

House site located N bank of stream on 1st edition OS map. Unlocated during present survey in 2nd generation Sitka plantation. Presumed destroyed.

*Condition**Recommendations*

Management Category:	No Physical Presence	Visited On	05/08/98
-----------------------------	-----------------------------	-------------------	-----------------

PRN	15184	Farteg Isaf Rifle Range		Compartment	722
Part of	0	NPRN	0	District	Coed y Cymoedd
Rifle Range			SAM	NGR	SN7886808258

Description

Rifle range marked on OS map of 1900

*Condition**Recommendations*

Management Category:	Not Yet Evaluated	Visited On	/ /
-----------------------------	--------------------------	-------------------	------------

PRN	15185	Farteg Hill Coal Level I		Compartment	723
Part of	0	NPRN	0	District	Coed y Cymoedd
Level (coal)			SAM	NGR	SN7810807689

Description

Old coal level marked on OS map of 1900

*Condition**Recommendations*

Management Category:	Not Yet Evaluated	Visited On	/ /
-----------------------------	--------------------------	-------------------	------------

PRN	15186	Farteg Hill Coal Level II		Compartment	723
Part of	0	NPRN	0	District	Coed y Cymoedd
Level (coal)			SAM	NGR	SN7821707739

Description

Old coal level marked on OS map of 1900

*Condition**Recommendations*

Management Category:	Not Yet Evaluated	Visited On	/ /
-----------------------------	--------------------------	-------------------	------------

PRN	15187	Farteg Hill Coal Level III		Compartment	723
Part of	0	NPRN	0	District	Coed y Cymoedd
Level (coal)			SAM	NGR	SN7821607766

Description

Old coal level marked on OS map of 1900

*Condition**Recommendations*

Management Category:	Not Yet Evaluated	Visited On	/ /
-----------------------------	--------------------------	-------------------	------------

PRN	15188	Farteg Hill Coal Level IV	Compartment	723
Part of	0	NPRN 0 SAM	District	Coed y Cymoedd
Level (coal)		Post medieval	NGR	SN7821807847

Description

Old coal level marked on OS map of 1900

*Condition**Recommendations***Management Category:** Not Yet Evaluated**Visited On** / /

PRN	15189	Rhos Cottage Boundary Stone	Compartment	724
Part of	0	NPRN 0 SAM	District	Coed y Cymoedd
Boundary Stone		Post medieval	NGR	SN7903507536

Description

Boundary marker marked on OS map of 1900

*Condition**Recommendations***Management Category:** Not Yet Evaluated**Visited On** / /

PRN	15190	Blaen Llia building	Compartment	201
Part of	0	NPRN 0 SAM	District	Coed y Cymoedd
Building		Post medieval	NGR	SN9279016270

Description

Building located on W bank of Afon Llia in unplanted area on edge of Sitka Spruce.

Condition

Present structure appears to be a small fold or shelter c.3.5m sq x 1.5m high, which has been partly reconstructed from a larger building. Site in reasonable condition but considerable amount of stone has been moved about.

Recommendations

Maintain in present condition.

Management Category: C**Visited On** 23/07/98

PRN	15191	Beacons Reservoir Building I	Compartment	3002
Part of	0	NPRN 0 SAM	District	Coed y Cymoedd
Building		Modern	NGR	SN9891018161

Description

Rectangular yellow brick building, with corrugated roof, constructed on red sandstone plinth. Presumably built as a stores during reservoir construction.

Condition

Building c.25 x 10m, standing to full height with chimney at NE end.

Recommendations

No recommendations.

Management Category:	C	Visited On	28/07/98
-----------------------------	----------	-------------------	-----------------

PRN	15192	Nant Ddu Beast House	Compartment	3007
Part of	9568	NPRN 0 SAM	District	Coed y Cymoedd
Barn		Post medieval	NGR	SO0036015900

Description

Site of beast house recorded on 1838 Cantref Tithe Map & Tredegar MSS. Unlocated during present survey in Sitka plantation. Presumed destroyed.

*Condition**Recommendations*

Management Category:	No Physical Presence	Visited On	28/07/98
-----------------------------	-----------------------------	-------------------	-----------------

PRN	15193	Nant Ddu building	Compartment	3007
Part of	9568	NPRN 0 SAM	District	Coed y Cymoedd
Barn		Post medieval	NGR	SO0073415982

Description

Site of small building recorded on 1838 Cantref Tithe Map & Tredegar MSS. Unlocated during present survey in Sitka plantation. Presumed destroyed.

*Condition**Recommendations*

Management Category:	No Physical Presence	Visited On	28/07/98
-----------------------------	-----------------------------	-------------------	-----------------

PRN	15194	Tyn y Llwyn ruins	Compartment	3007
Part of	0	NPRN 0 SAM	District	Coed y Cymoedd
House		Post medieval	NGR	SO0086716034

Description

Named site already recorded as ruinous on 1838 Cantref Tithe Map. Unlocated during present survey in Sitka plantation. Presumed destroyed.

*Condition**Recommendations*

Management Category:	No Physical Presence	Visited On	28/07/98
-----------------------------	-----------------------------	-------------------	-----------------

Gazetteer of Archaeological Sites in Crynant/Rheola/Coed Taf

PRN	15195	Llwyn Crwn		Compartment	3009
Part of	0	NPRN	0	District	Coed y Cymoedd
			SAM		
Farmstead			Post medieval	NGR	SO0053814790

Description

Abandoned farmstead recorded on 1st edition OS map. Trackway extends S to barn site.

Condition

Extensive ruins survive to no more than 1m high. Remains of large farmstead with outbuildings and enclosing walls sited on W facing slopes in rough grass on agricultural land.

Recommendations

Maintain foundations in present condition as part of pre-reservoirs agricultural landscape.

Management Category: C

Visited On 28/07/98

PRN	15196	Llwyn Crwn Barn		Compartment	3009
Part of	0	NPRN	0	District	Coed y Cymoedd
			SAM		
Barn			Post medieval	NGR	SO0055014631

Description

Rectangular building recorded on 1st edition OS map. Presumed barn with enclosed yard on N side connected by trackway extending N to farm site.

Condition

Ruins of barn c.10 x 4m, located on W facing slopes in improved pasture. Walls survive c.1.5m high. Site covered in grass & nettles with elder growing out of centre of building.

Recommendations

Maintain in present condition as part of pre-reservoirs agricultural landscape.

Management Category: C

Visited On 28/07/98

PRN	15197	Llwyn Crwn cobblestone track		Compartment	3009
Part of	0	NPRN	0	District	Coed y Cymoedd
			SAM		
Track			Post medieval	NGR	SO0054514715

Description

Cobblestone track recorded on 1st edition OS. Runs S from farmstead to barn. Track on OS appears to have continued to Llysieog-uchaf.

Condition

Track in good state of repair. Survives with revetment wall on W side and wall on E side c.1m high.

Recommendations

Maintain in present condition as part of pre-reservoir agricultural landscape.

Management Category: C

Visited On 28/07/98

PRN	15198	Llwyn Crwn structures		Compartment	3009
Part of	0	NPRN	0	District	Coed y Cymoedd
Structure			SAM	NGR	SO0059614551
			Post medieval		

Description

2 areas of stone located on W facing slopes during field assessment.

Condition

Sited on disused field boundary, but the walled facing on the S side of them is not actually aligned with the boundary. Structures appear like plinths, but their function is not apparent.

Recommendations

No recommendations.

Management Category: C

Visited On 28/07/98

PRN	15199	Llysieuog Uchaf		Compartment	3008
Part of	0	NPRN	0	District	Coed y Cymoedd
Farmstead			SAM	NGR	SO0080714256
			Post medieval		

Description

Rectangular foundations of former farmstead located on 1st edition OS.

Condition

Building aligned E/W, sited on natural shelf in broadleaf. Fine red cedar planted on W side of house. Foundations of house site c.0.6m, yard walls c.1m high on S side of house. Located downslope & S of forest road.

Recommendations

Maintain in present condition as part of pre-reservoir agricultural landscape.

Management Category: C

Visited On 28/07/98

PRN	15500	Nant Lar Sheepfold		Compartment	702
Part of	0	NPRN	0	District	Coed y Cymoedd
Sheepfold			SAM	NGR	SN8052014160
			Post medieval		

Description

Structure identified as "old sheepfold" on 1st edition OS map. Unlocated during present survey in 2nd generation Sitka plantation. Presumed destroyed.

*Condition**Recommendations*

Management Category: No Physical Presence

Visited On 05/08/98

PRN	15501	Beacons Reservoir Building II	Compartment	3002
Part of	0	NPRN 0 SAM	District	Coed y Cymoedd
Building		Post medieval	NGR	SN9896518107

Description

Beacons reservoir building II. Destroyed

*Condition**Recommendations***Management Category:** No Physical Presence**Visited On** / /

PRN	15502	Coed Owen	Compartment	3006
Part of	0	NPRN 0 SAM	District	Coed y Cymoedd
Building		Post medieval	NGR	SO0016115164

Description

Building marked on OS map of 1900. Still in use

Condition

Site still occupied

Recommendations

No recommendation

Management Category: C**Visited On** 08/07/98

PRN	15503	Neuadd Farm	Compartment	3009
Part of	0	NPRN 0 SAM	District	Coed y Cymoedd
Building		Post medieval	NGR	SO0041215108

Description

Building marked on OS map of 1900. Still in use

Condition

Site still occupied

Recommendations

No recommendation

Management Category: C**Visited On** 08/07/98

PRN	15504	Rhyd Uchaf Milestone	Compartment	3002
Part of	0	NPRN 0 SAM	District	Coed y Cymoedd
Milestone		Post medieval	NGR	SN9881417893

Description

Milestone marked on OS map of 1900

*Condition**Recommendations***Management Category:** Not Yet Evaluated**Visited On** / /

PRN	15505	Farteg Level I		Compartment	722
Part of	0	NPRN	0	District	Coed y Cymoedd
Level (coal)			SAM	NGR	SN7872008100
			Post medieval		

Description

Collapsed level cut in west which may have been used by Varteg Colliery in more recent years.

Condition

Level collapsed and choked with vegetation.

Recommendations

No recommendations.

Management Category: C

Visited On 30/07/98

PRN	15506	Farteg Level II		Compartment	722
Part of	0	NPRN	0	District	Coed y Cymoedd
Level (coal)			SAM	NGR	SN7834007600
			Post medieval		

Description

Collapsed level cut in west which may have been used by Varteg Colliery in more recent years.

Condition

Level collapsed and choked with vegetation.

Recommendations

No recommendations.

Management Category: C

Visited On 30/07/98

PRN	15507	Nant Ddu Landscape		Compartment	3007
Part of	0	NPRN	0	District	Coed y Cymoedd
Landscape			SAM	NGR	SO0052715749
			Multiperiod		

Description

Landscape of irregular fields, trackways, and areas of woodland.

Condition

In variable condition. Features survive in places, but less so in area of second rotation.

Recommendations

Avoid damage to elements of landscape. Where machinery has to cross feature, only cross it in one place.

Management Category: B

Visited On 16/06/98

PRN	17332	Neuadd Farm Finds		Compartment	3009
Part of	0	NPRN	0	District	Coed y Cymoedd
Find			SAM	NGR	SO0040415083
			Prehistoric		

Description

Worked and unworked flint artefacts recovered from fields.

*Condition**Recommendations*

Management Category: No Physical Presence

Visited On / /

PRN	17453	Blaen Llia platform house	Compartment	201
Part of	0	NPRN 0 SAM	District	Coed y Cymoedd
House		Medieval	NGR	SN9270616290

Description

House site constructed at 2 levels cut into E facing slopes. Sited on N bank of stream within semi-circular unplanted enclosure, below & E of forest track.

Condition

2-compartment house site with lower end constructed on stone platform. Upper compartment turf covered walls c.4 x 3 x 0.5m. Lower 4.5 x 4m with fireplace at E end. Both compartments with S entrances. Curving wall forms pen at E end.

Recommendations

Maintain site in unplanted area in present condition. Care to be taken during future felling & thinning as spruce are in close proximity on stream side.

Management Category:	A	Visited On	23/07/98
-----------------------------	----------	-------------------	-----------------

PRN	26657	Sarn Helen Roman Road (Blaen Llia)	Compartment	202
Part of	0	NPRN 0 SAM	District	Coed y Cymoedd
Track		Roman	NGR	SN9237016226

Description

Course of Roman road linking the forts at Neath and Brecon Gaer, located as a track running through the plantation in a NE/SW direction. Most of the track seems to be constructed on bedrock.

Condition

Track survives in use as forest road and public footpath.

Recommendations

Maintain in present condition.

Management Category:	B	Visited On	22/07/98
-----------------------------	----------	-------------------	-----------------

PRN	34929	Afon Giedd wall	Compartment	703
Part of	0	NPRN 0 SAM	District	Coed y Cymoedd
Wall		Post medieval	NGR	SN7958014416

Description

Partly ruinous drystone wall, c.1.15km long x 0.8m wide x up to 1m high, on E bank of Afon Giedd forming boundary of forestry plantation. Runs from SN 7963 1447 to SN 7920 1342. Some parts in N in good condition, others lost to stream.

Condition

Wall in reasonable condition. One of many of the remnants of the pre-forestry agricultural landscape.

Recommendations

Maintain in present condition.

Management Category:	C	Visited On	05/08/98
-----------------------------	----------	-------------------	-----------------
