

Uplands Initiative

Montgomeryshire Residual Moorland Archaeological Field Survey Part Three



Report by: Trysor

For: The Royal Commission on the Ancient
and Historical Monuments of Wales

March 2014



Uplands Initiative

Montgomeryshire Residual Moorland Archaeological Field Survey Part Three

By

Jenny Hall, MifA & Paul Sambrook, MifA
Trysor

Trysor Project No. 2014/372

**For: The Royal Commission on the Ancient
and Historical Monuments of Wales**

Royal Commission Ref. No. RCS 1/2/135

March 2014



Cover photograph: The dam, NPRN 534932, on a straightened section of stream running east out of Llyn Gwyddior

MONTGOMERYSHIRE RESIDUAL MOORLAND

RHIF YR ADRODDIAD - REPORT NUMBER: Trysor 2014/372

DYDDIAD 9^{fed} Mehefin 2014

DATE 9th June 2014

Paratowyd yr adroddiad hwn gan bartneriad Trysor. Mae wedi ei gael yn gywir ac yn derbyn ein sêl bendith.

This report was prepared by the Trysor partners. It has been checked and received our approval.

JENNY HALL MifA *Jenny Hall*

PAUL SAMBROOK MifA *Paul Sambrook*

Croesawn unrhyw sylwadau ar gynnwys neu strwythur yr adroddiad hwn.

We welcome any comments on the content or structure of this report.

Trysor is a Registered Organisation with the Institute for Archaeologists and both partners are Members of the Institute for Archaeologists, www.archaeologists.net .

Jenny Hall (BSc Joint Hons., Geology and Archaeology, MifA) had 12 years excavation experience, which included undertaking watching briefs, prior to becoming the Sites and Monuments Record Manager for a Welsh Archaeological Trust, a post she held for 10 years. She has been an independent archaeologist since 2004 undertaking a variety of work that includes upland survey, desk-based appraisals and assessments, and watching briefs.

Paul Sambrook (BA Joint Hons., Archaeology and Welsh, MifA, PGCE) has extensive experience as a fieldworker in Wales. He was involved with Cadw's pan-Wales Deserted Rural Settlements Project for 7 years. He also undertook Tir Gofal field survey work and watching briefs. He has been an independent archaeologist since 2004 undertaking a variety of work including upland survey, desk-based appraisals/assessments, and watching briefs.

Introduction

This is the third part of a three part report.

- Part One presents an analysis and breakdown of the findings of the overall project.
- Part Two contains short overviews of each of the 28 survey areas, including a site distribution map of each area and details pertaining to the geology and topography of each area. Information is also provided in for each area on previous archaeological work and a summary of the results of the 2013-2014 survey. For each area, a list of the sites recorded in the National Monuments Records is also included, which can be used as a key to the relevant map and also to the Site Gazetteer in Part Three.
- Part Three (this document) is a detailed Site Gazetteer, in which full descriptions of all of the sites recorded in the field are presented in numerical order (by NPRN).

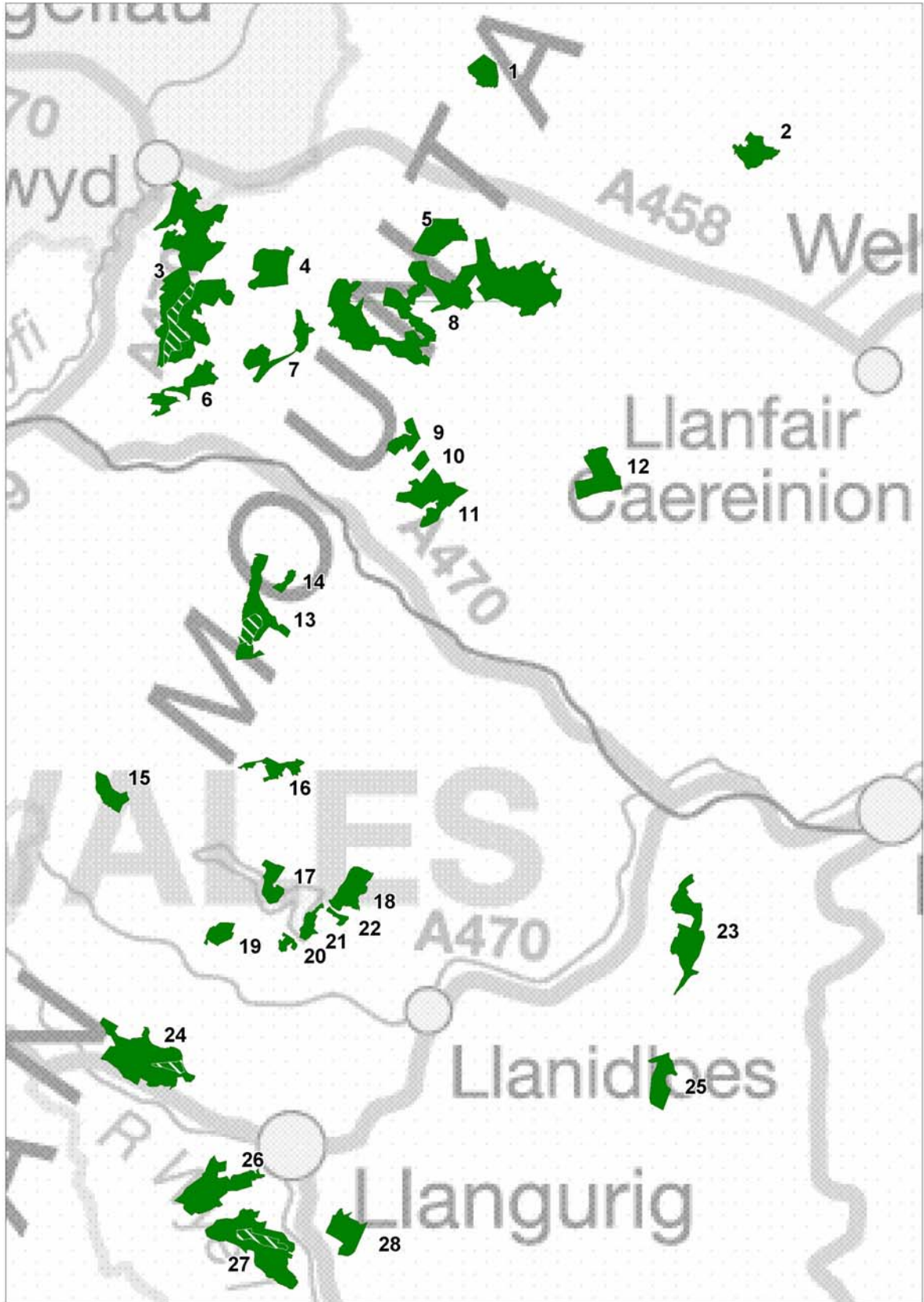
The layout of the report is self-explanatory; the site location maps and key (49 figures in total) precede the printout of the Site Gazetteer on page 51.

The site gazetteer itself is a copy of the information in the project database submitted to the RCAHMW in digital format. This information will also be available via the RCAHMW's online access portal Coflein.

Jenny Hall & Paul Sambrook
Trysor
March 2014

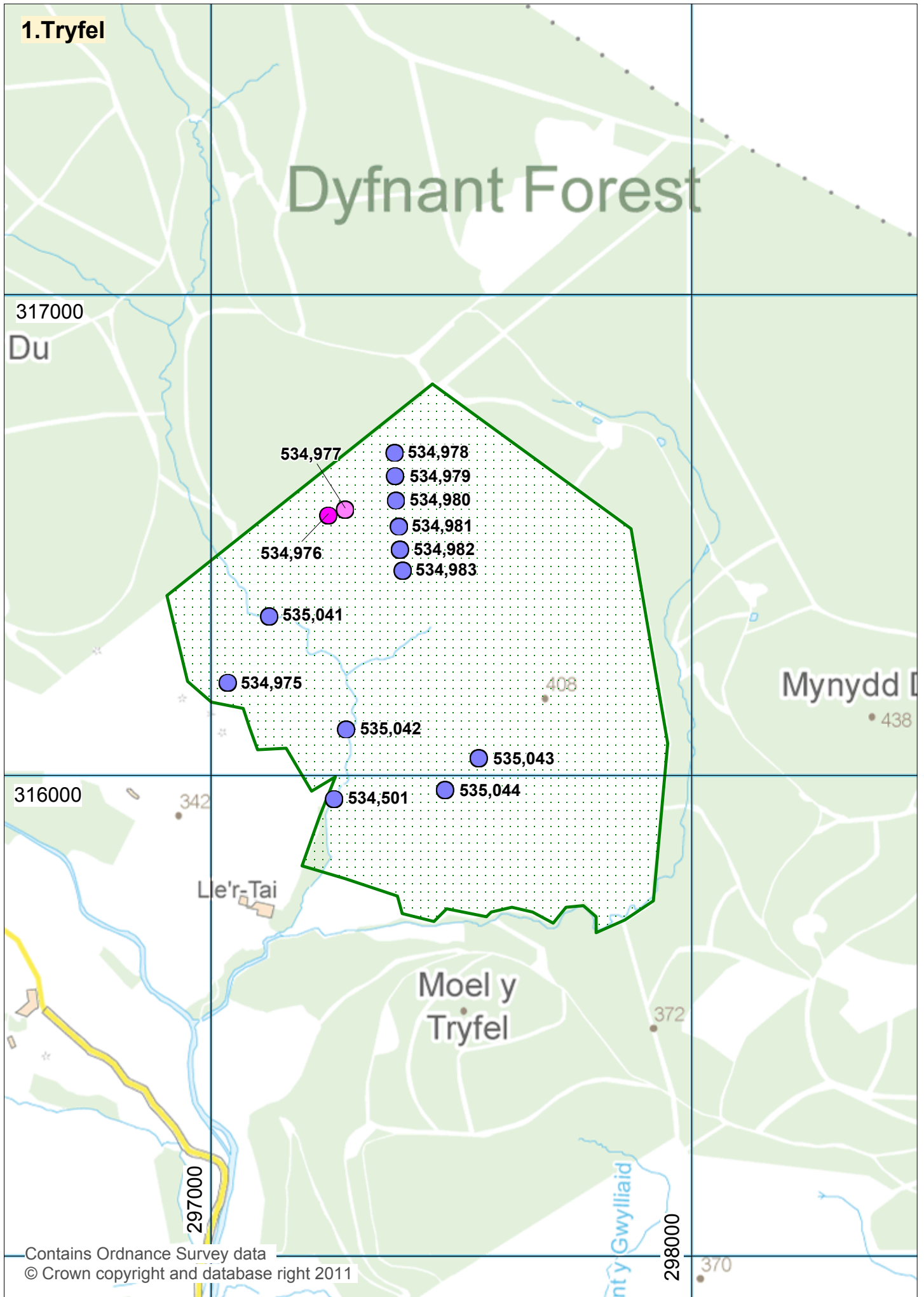
Copyright and license

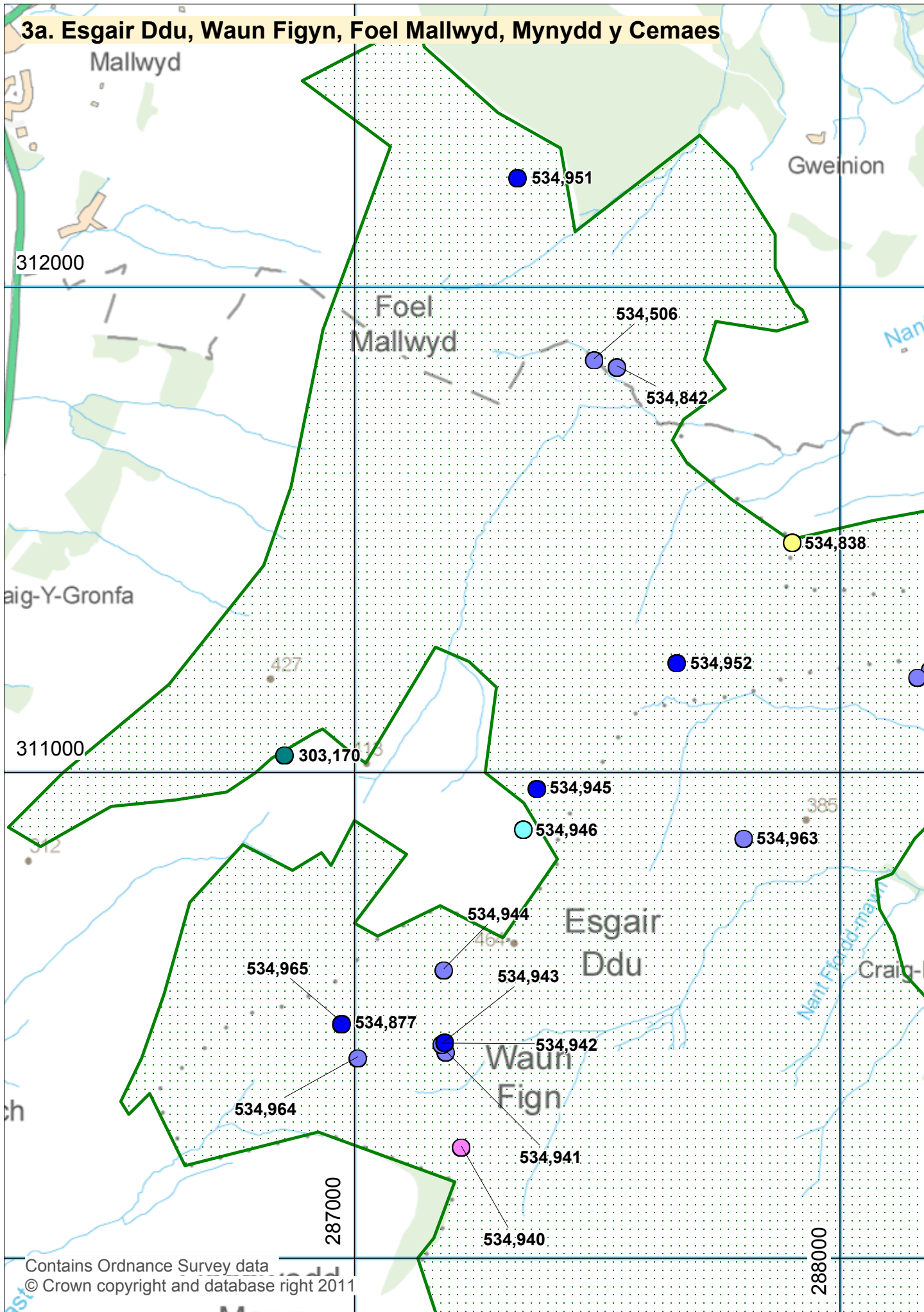
This report, and the paper and digital archive, is Crown Copyright 2014.



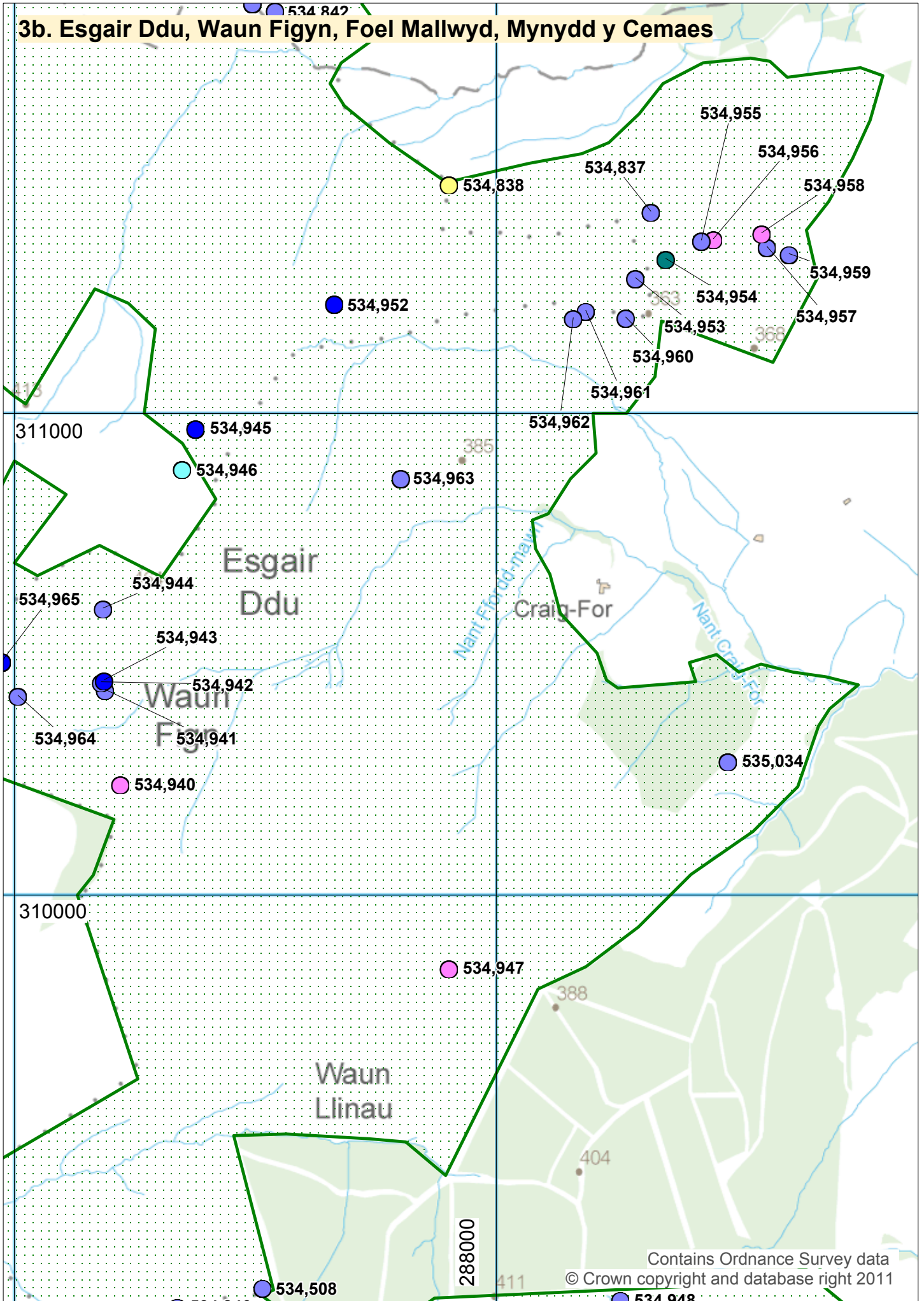
- 19th Century
- 21st century
- Bronze Age
- Bronze Age?
- Bronze Age?;Post Medieval?
- Bronze Age?;Unknown
- Early Medieval
- General
- Iron Age
- Iron Age?
- Medieval
- Medieval?;Post Medieval?
- Modern
- Modern?
- Post Medieval
- Post Medieval?
- Post Medieval?;Modern
- Post Medieval?;Modern?
- Unknown

Key to the colour coding of sites on the following distribution maps

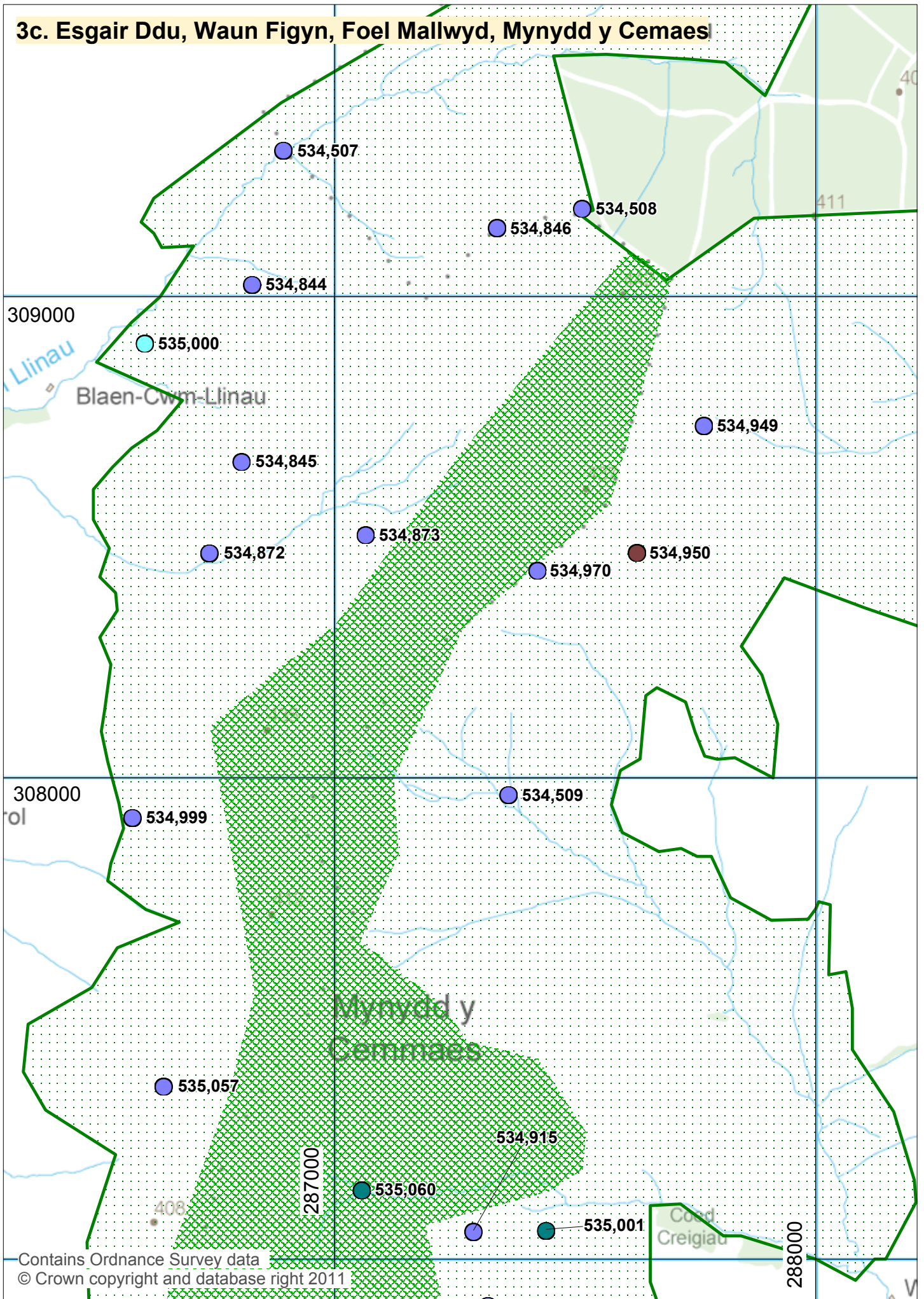




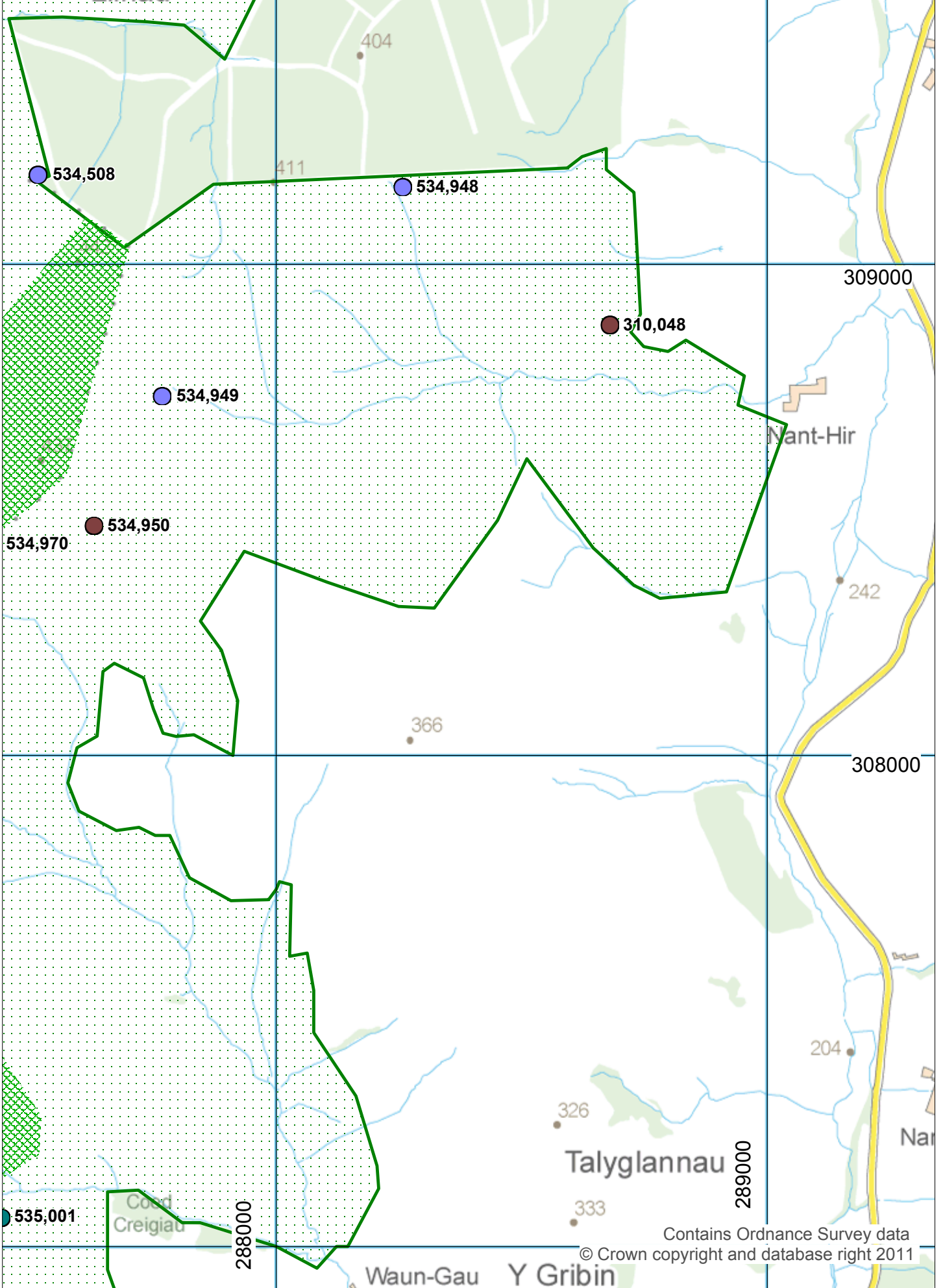
3b. Esgair Ddu, Waun Figyn, Foel Mallwyd, Mynydd y Cemaes



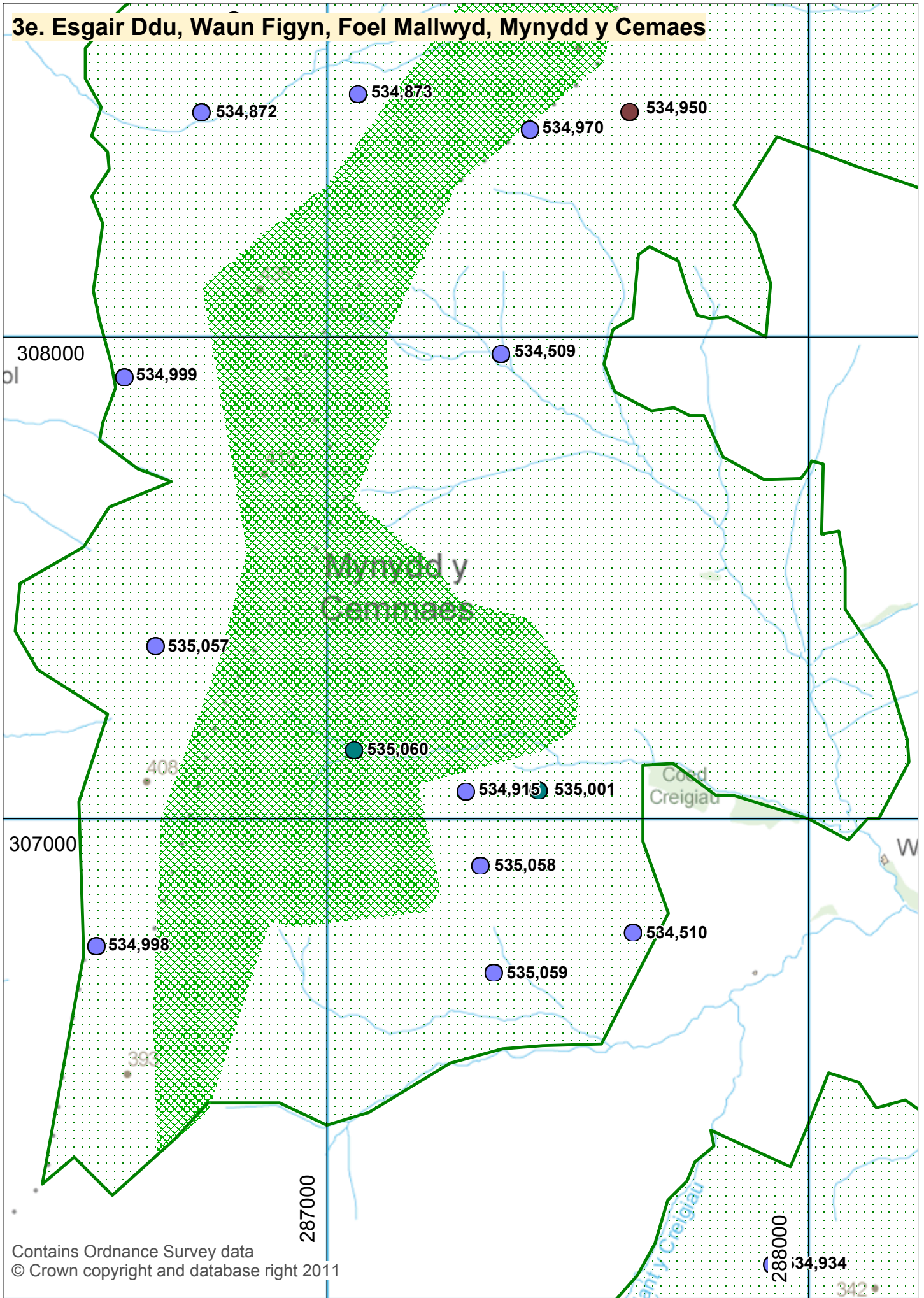
3c. Esgair Ddu, Waun Figyn, Foel Mallwyd, Mynydd y Cemaes



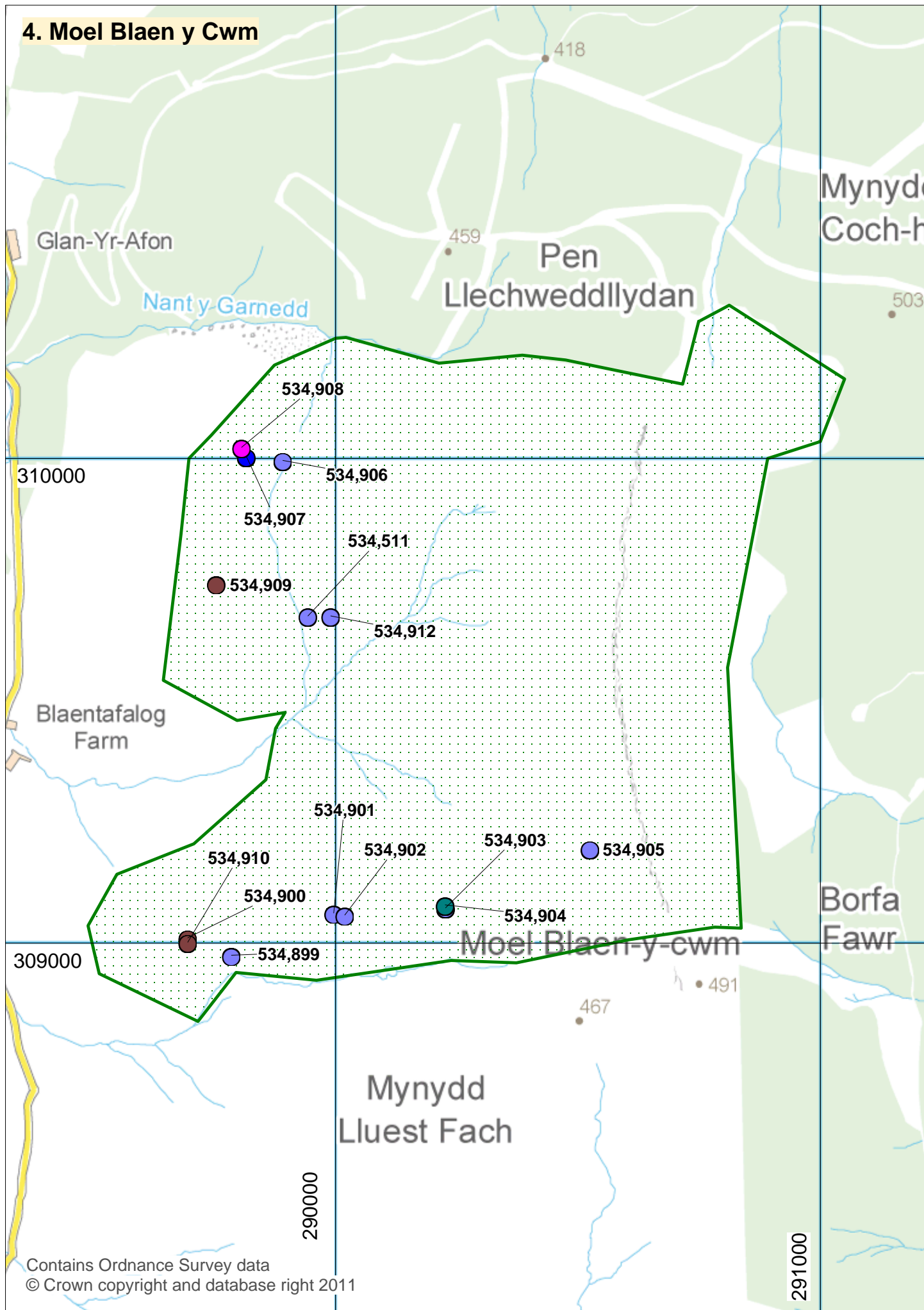
3d. Esgair Ddu, Waun Figyn, Foel Mallwyd, Mynydd y Cemaes

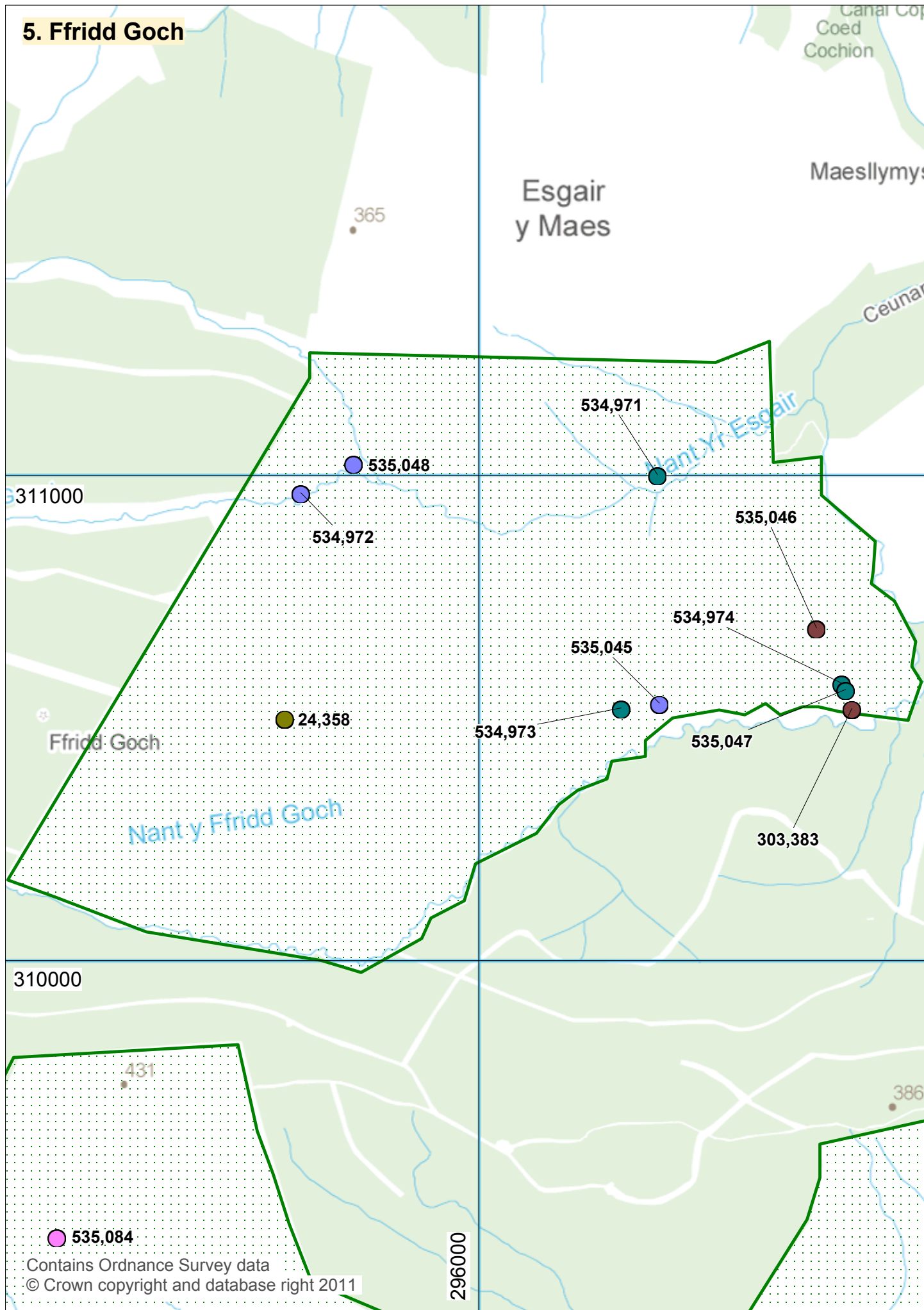


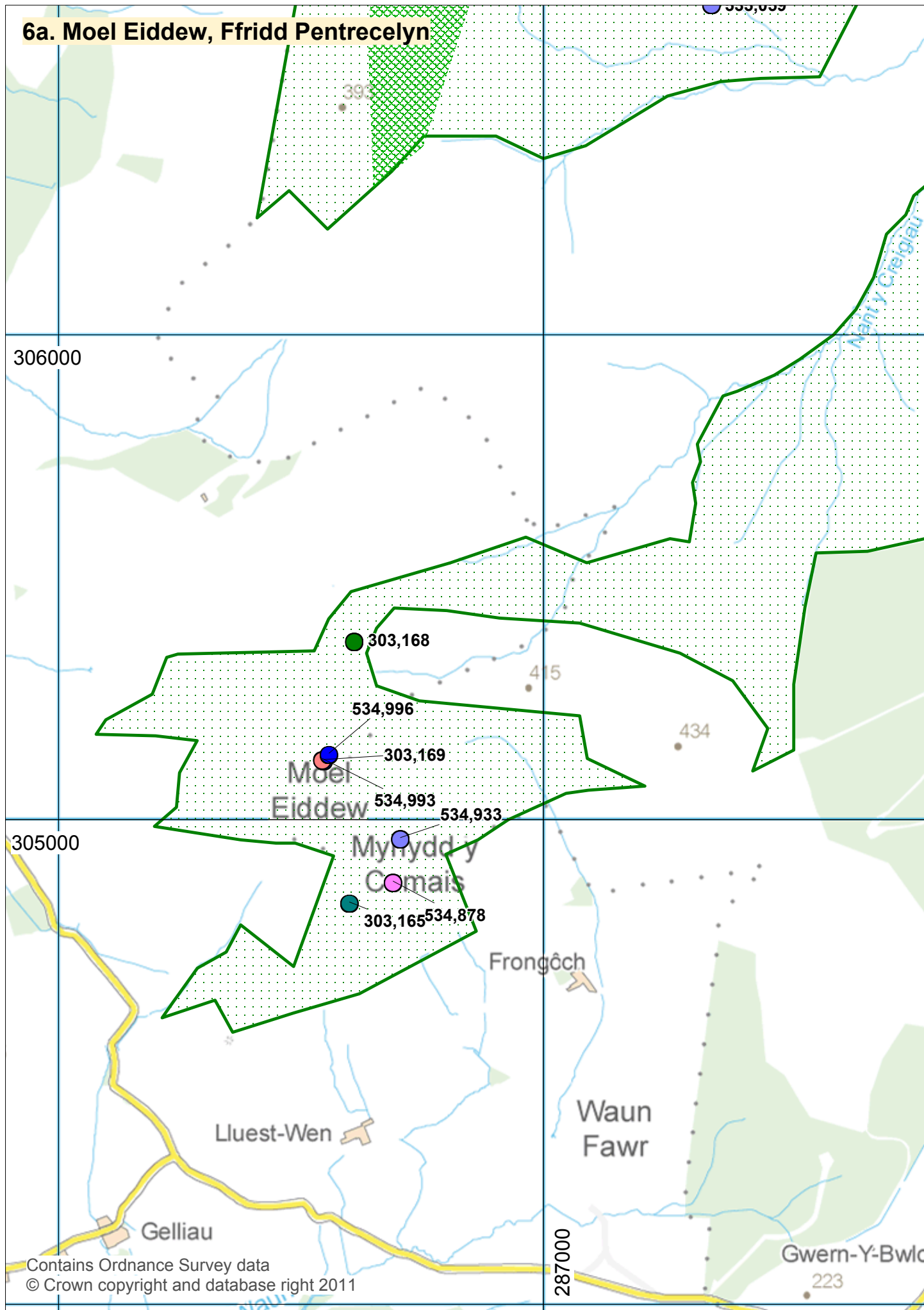
3e. Esgair Ddu, Waun Figyn, Foel Mallwyd, Mynydd y Cemaes

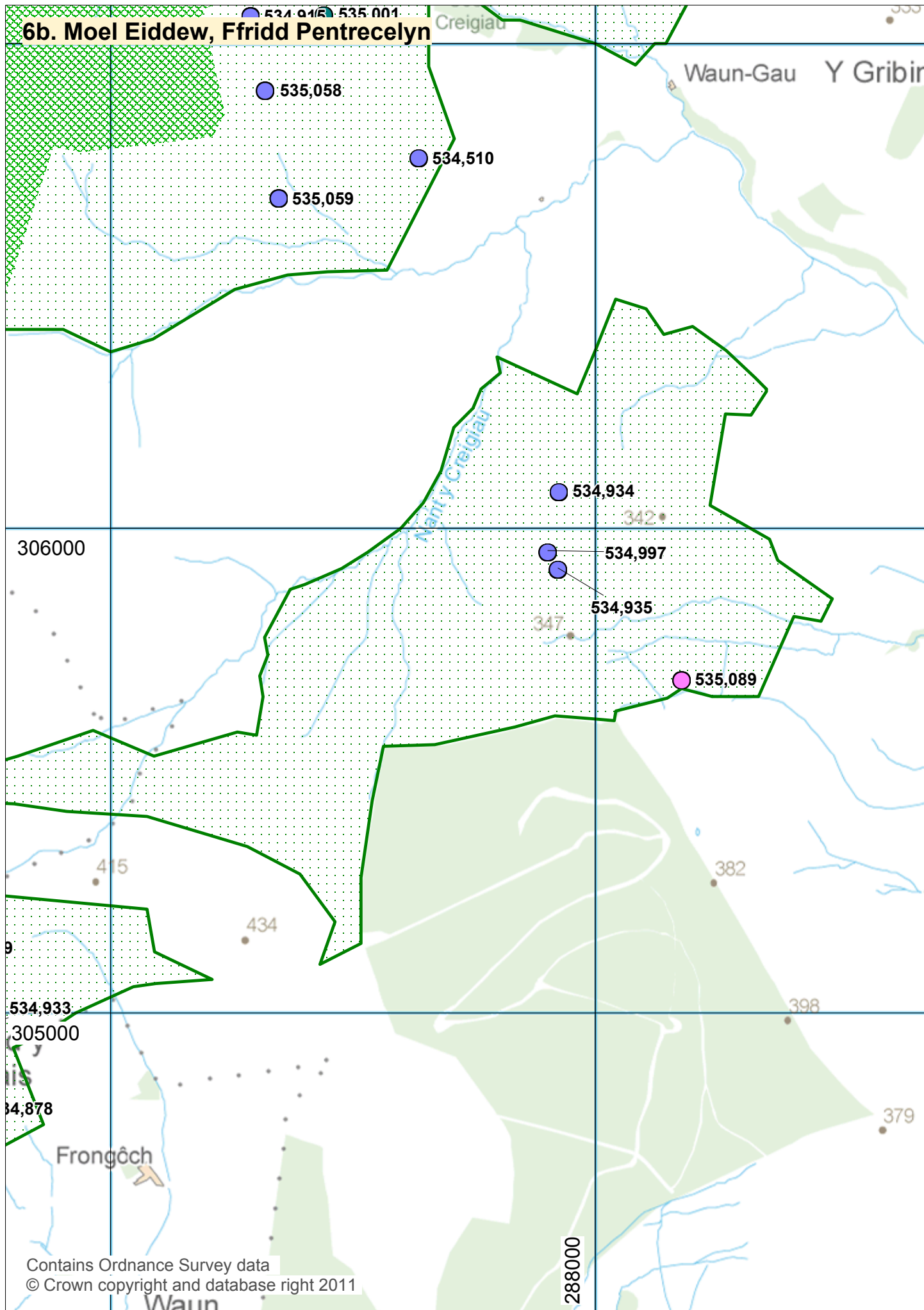


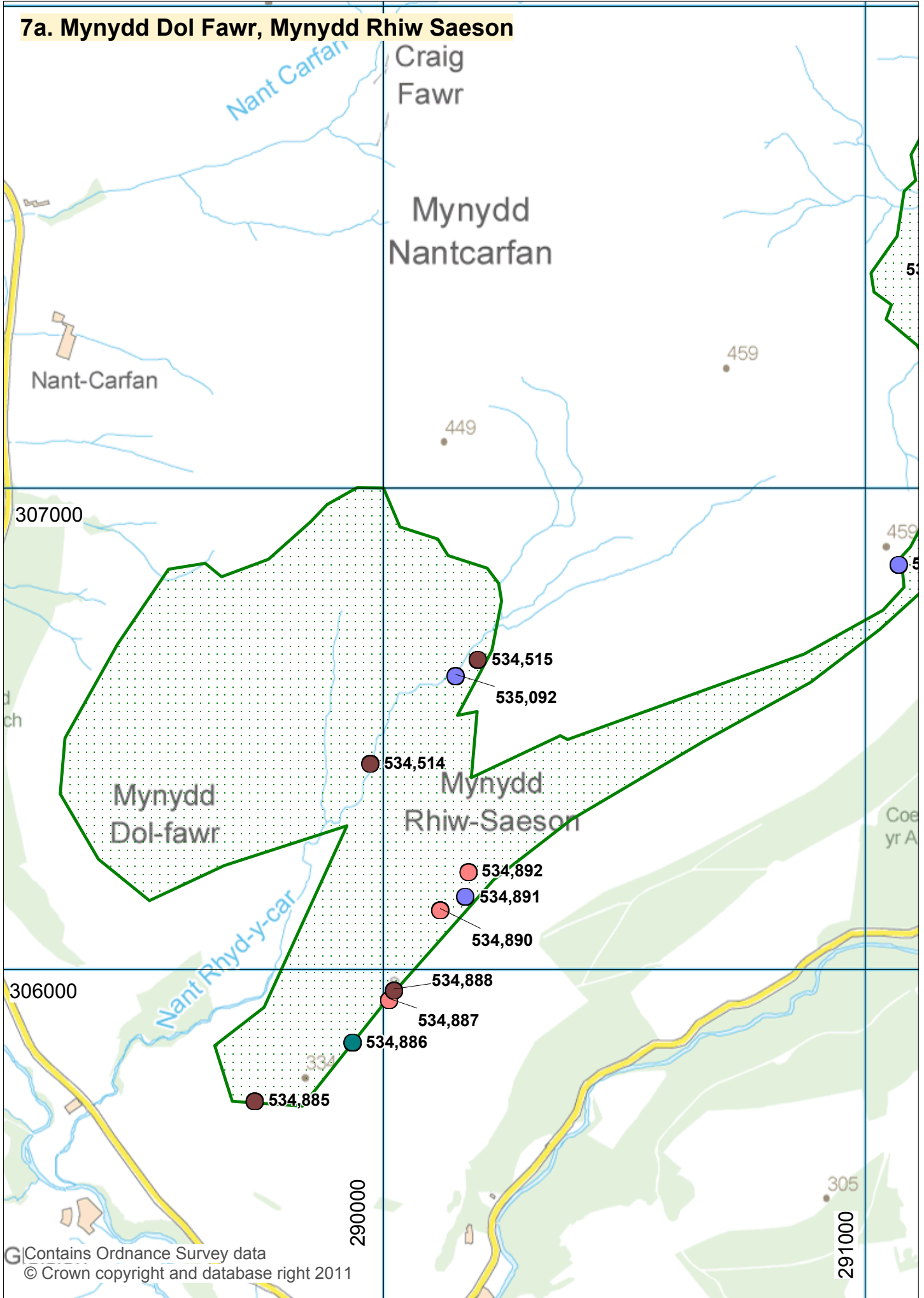
Contains Ordnance Survey data
© Crown copyright and database right 2011

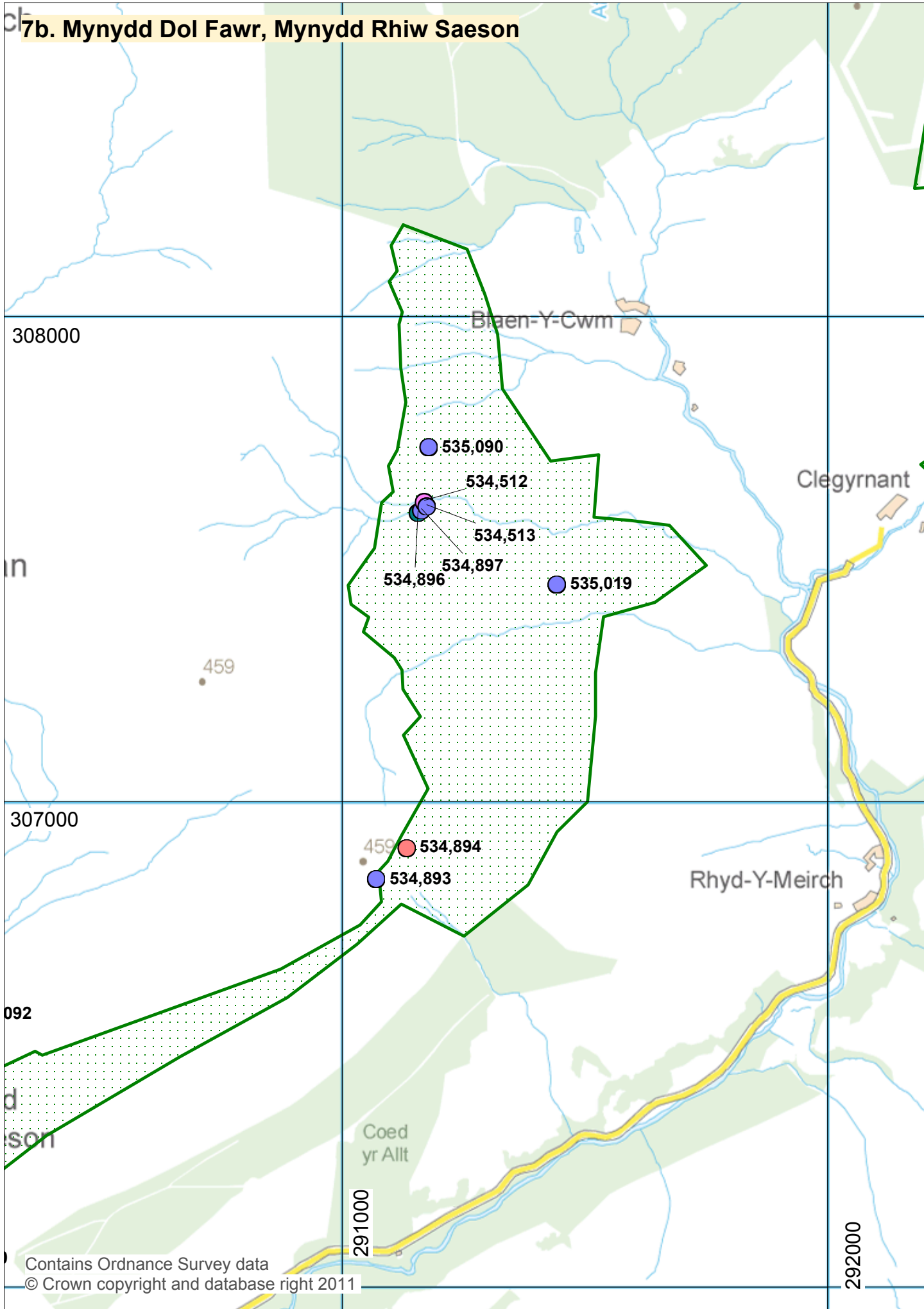


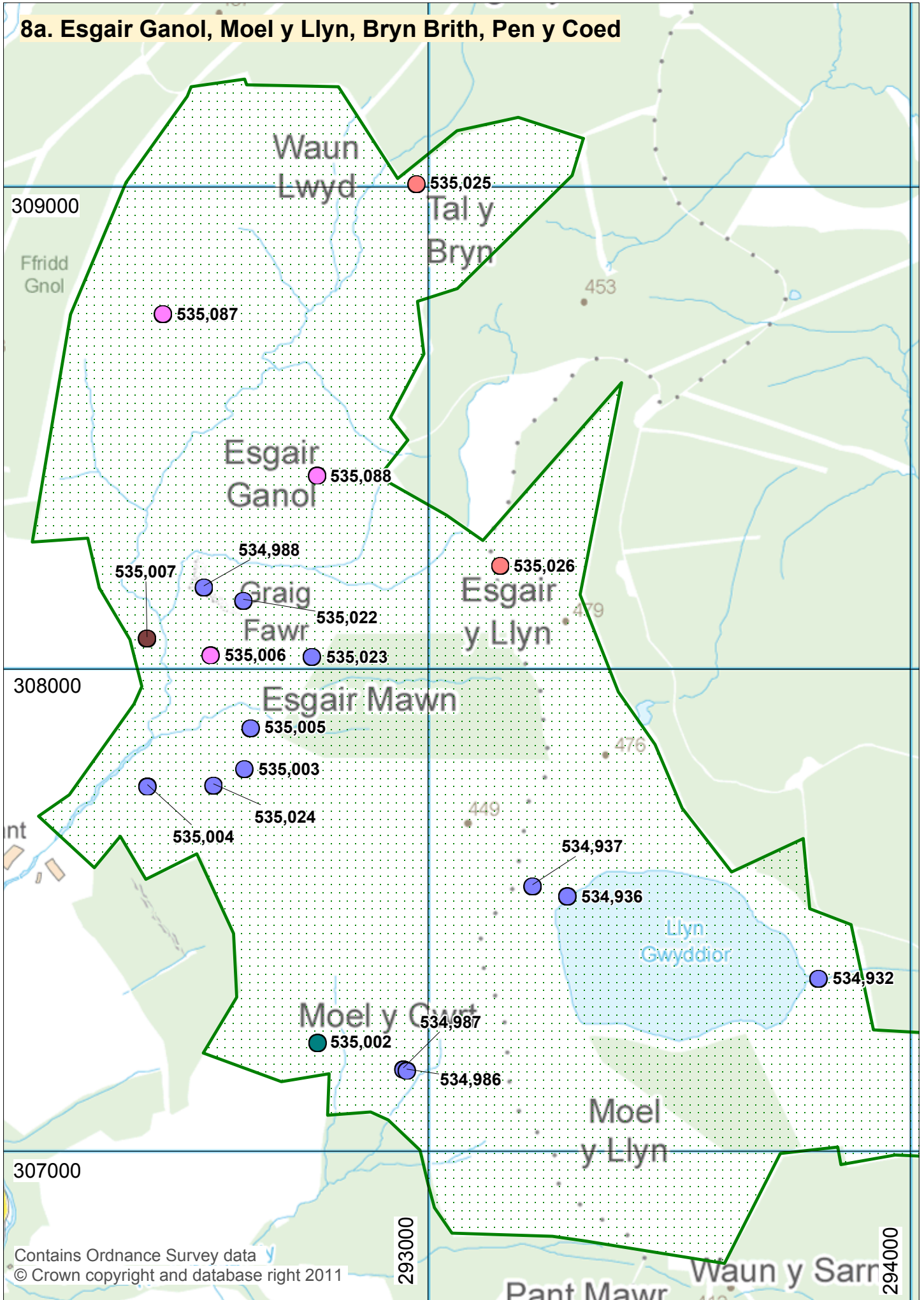


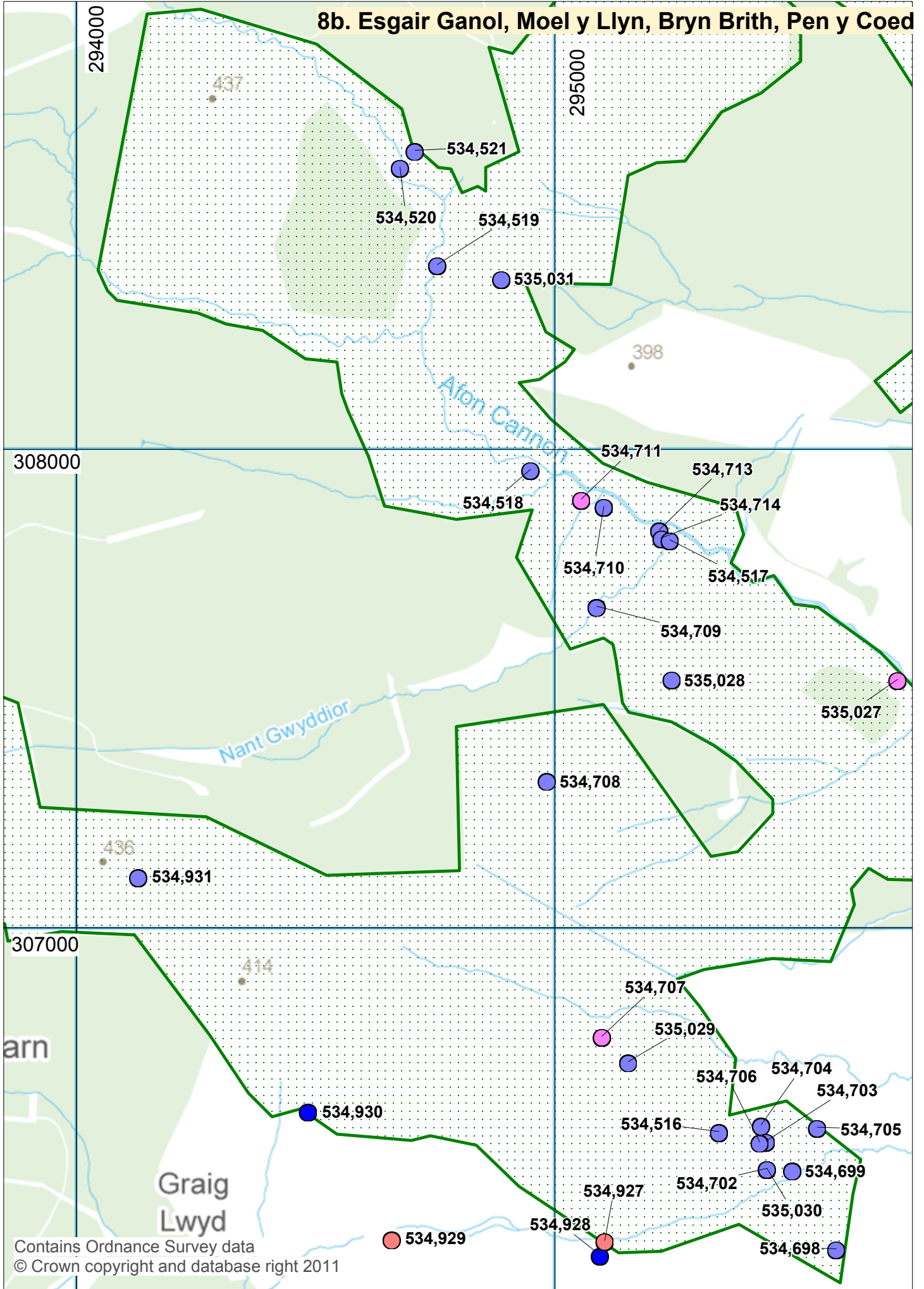


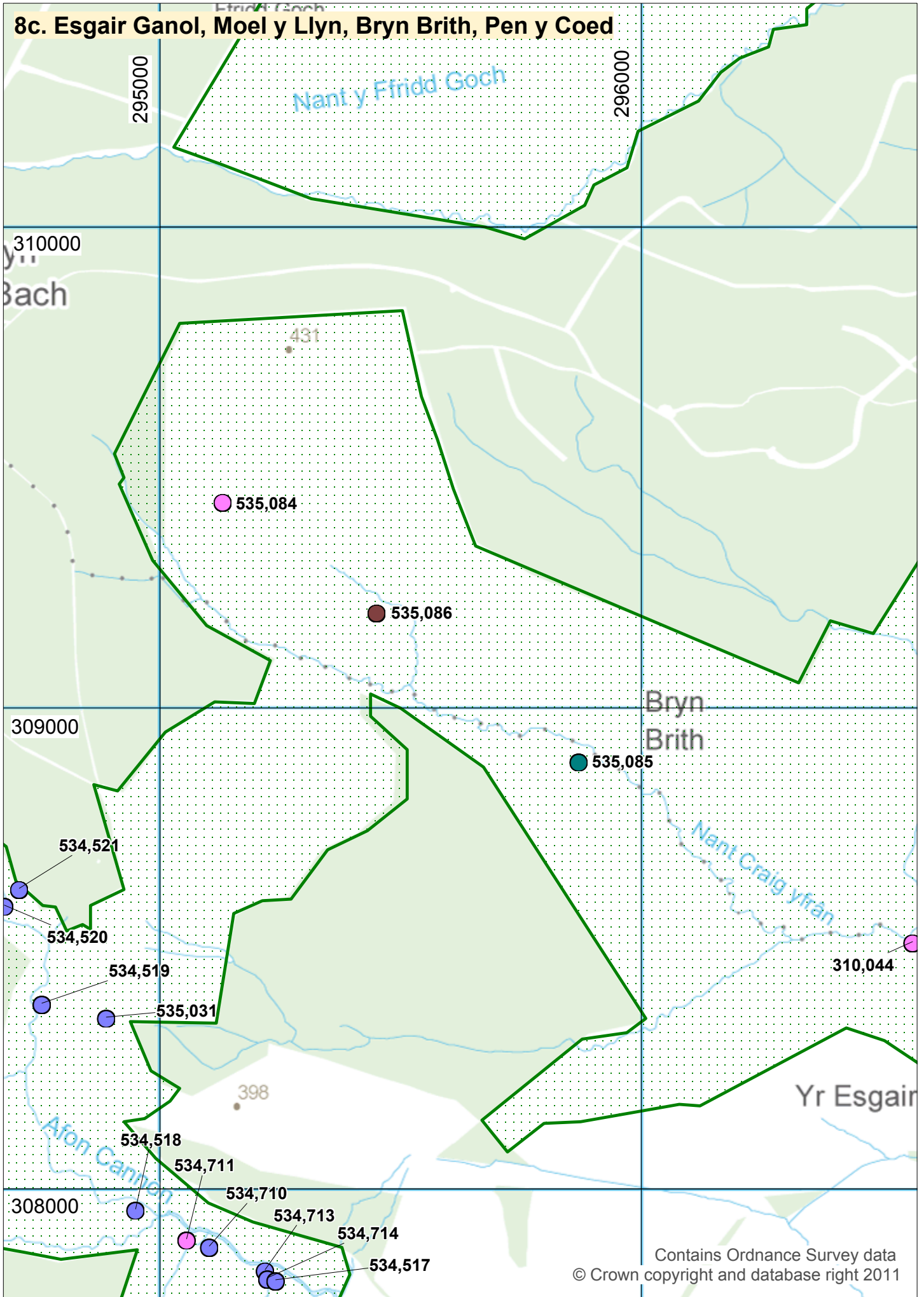




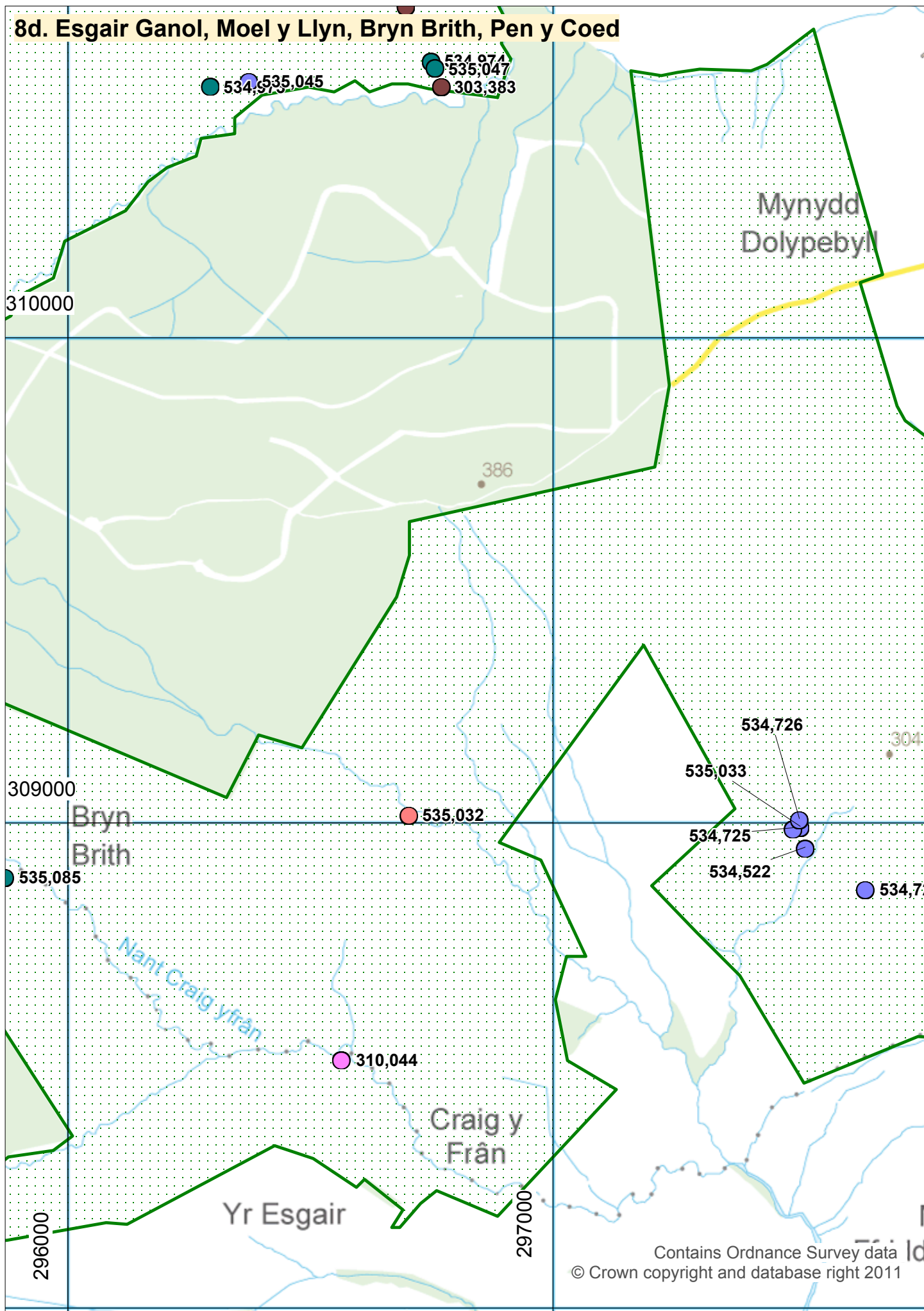




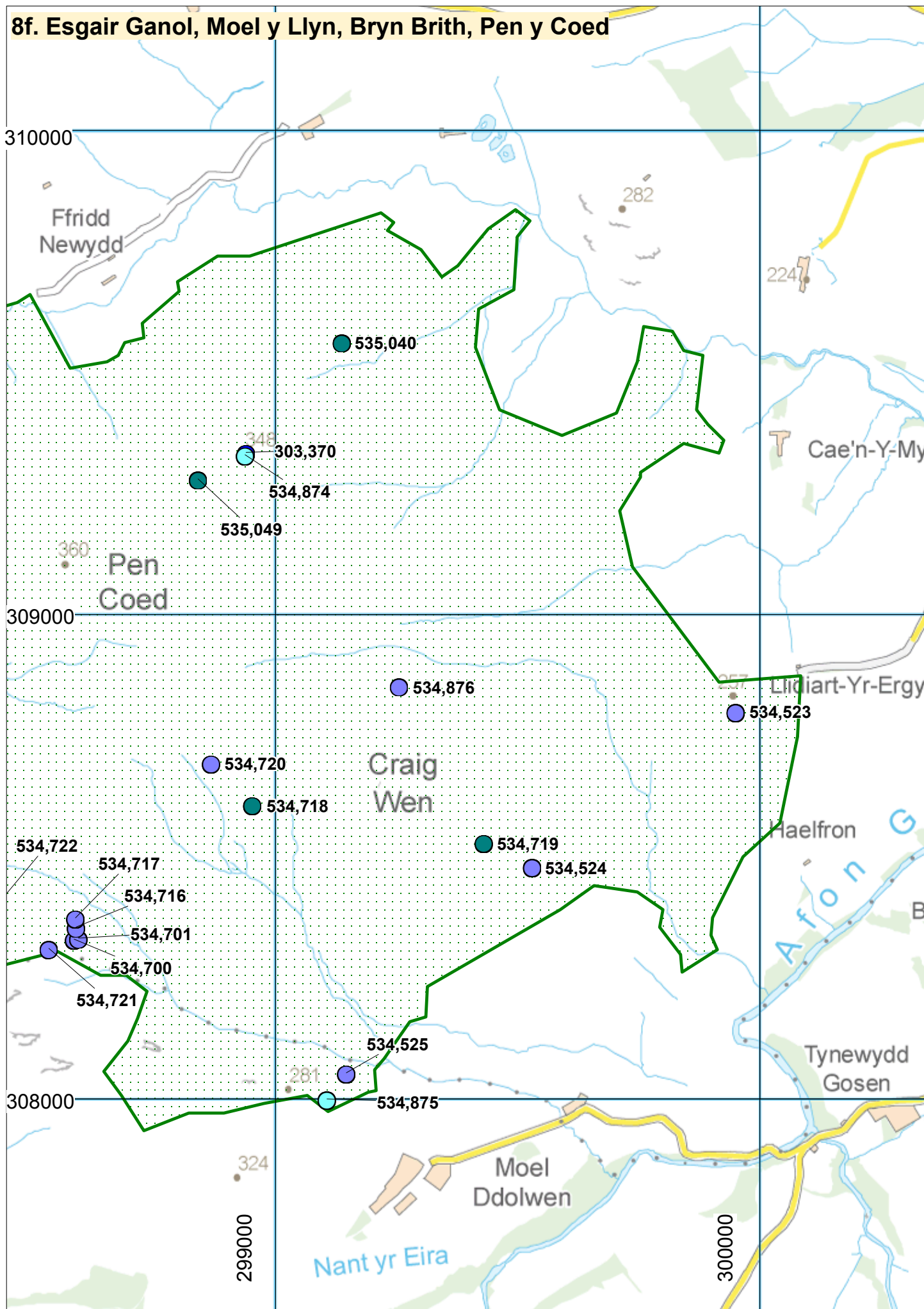


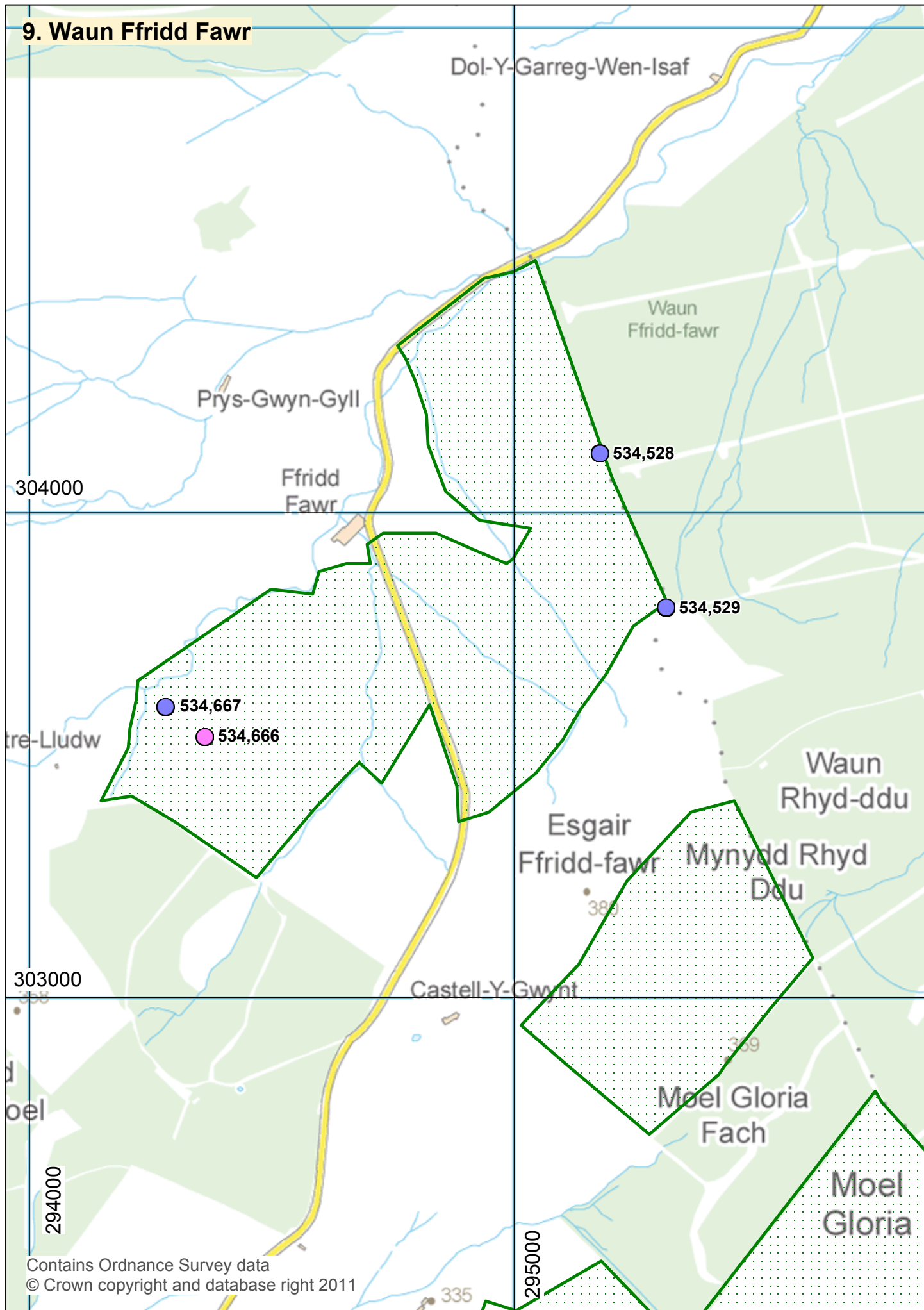


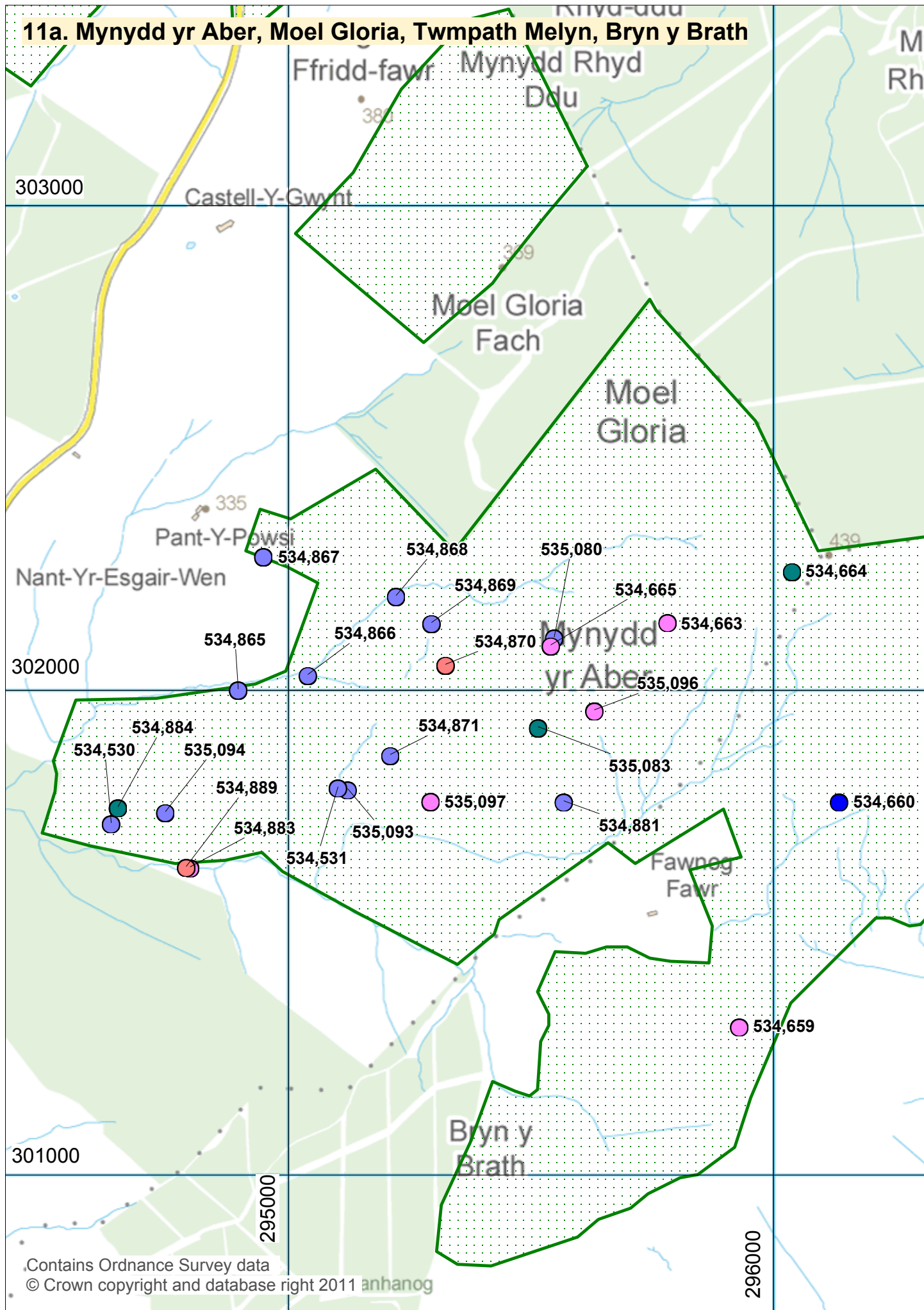
8d. Esgair Ganol, Moel y Llyn, Bryn Brith, Pen y Coed

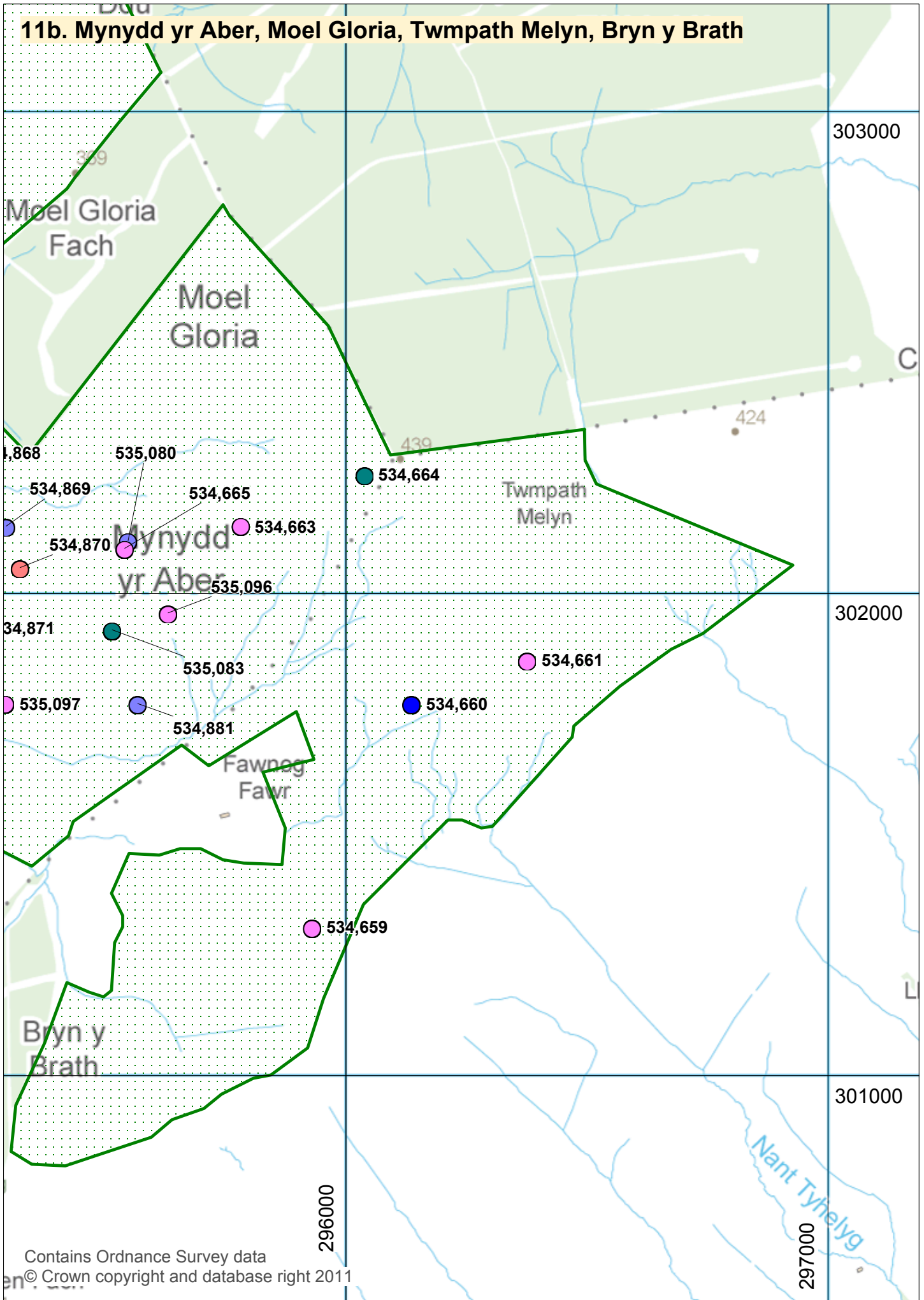


8f. Esgair Ganol, Moel y Llyn, Bryn Brith, Pen y Coed

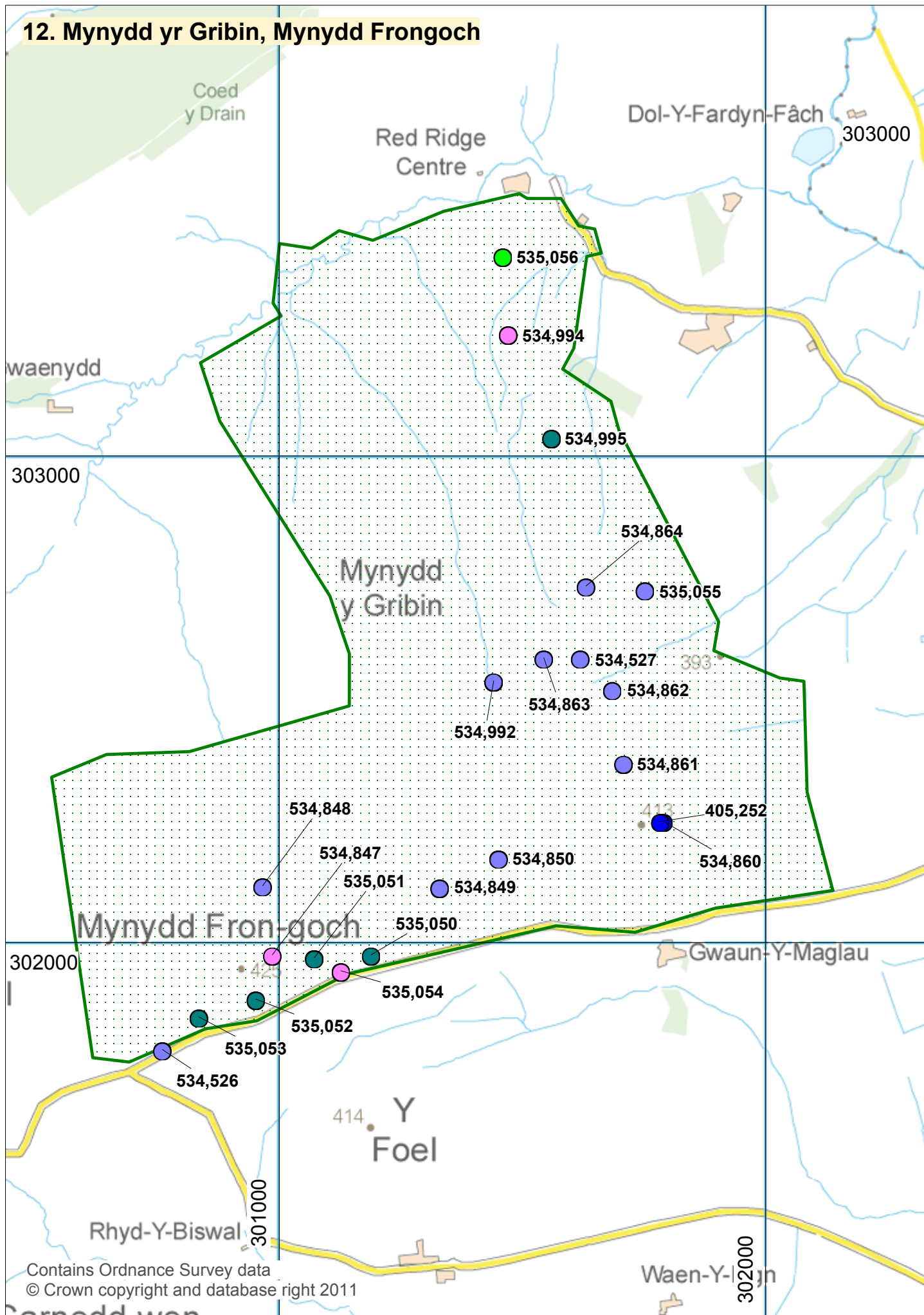




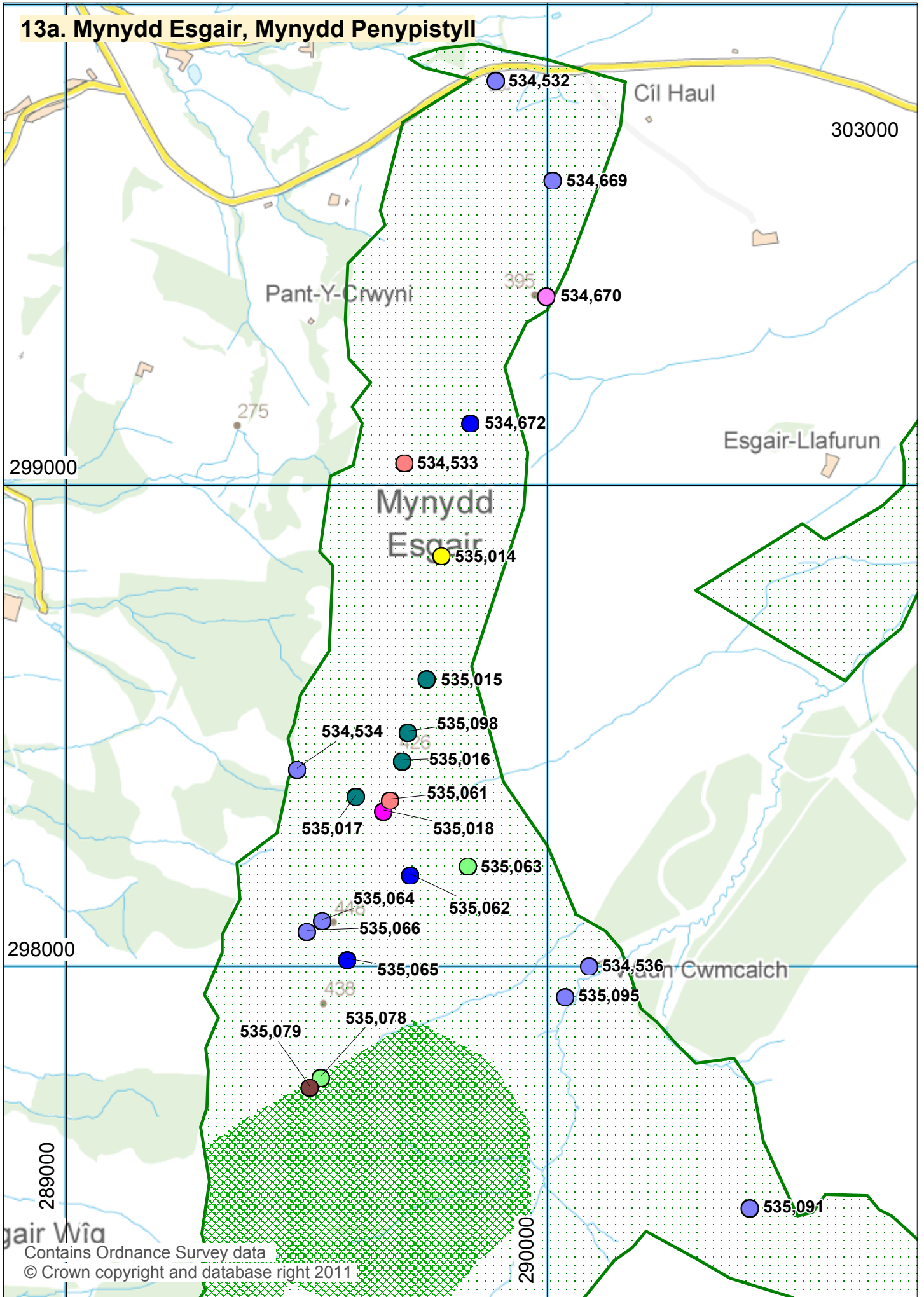




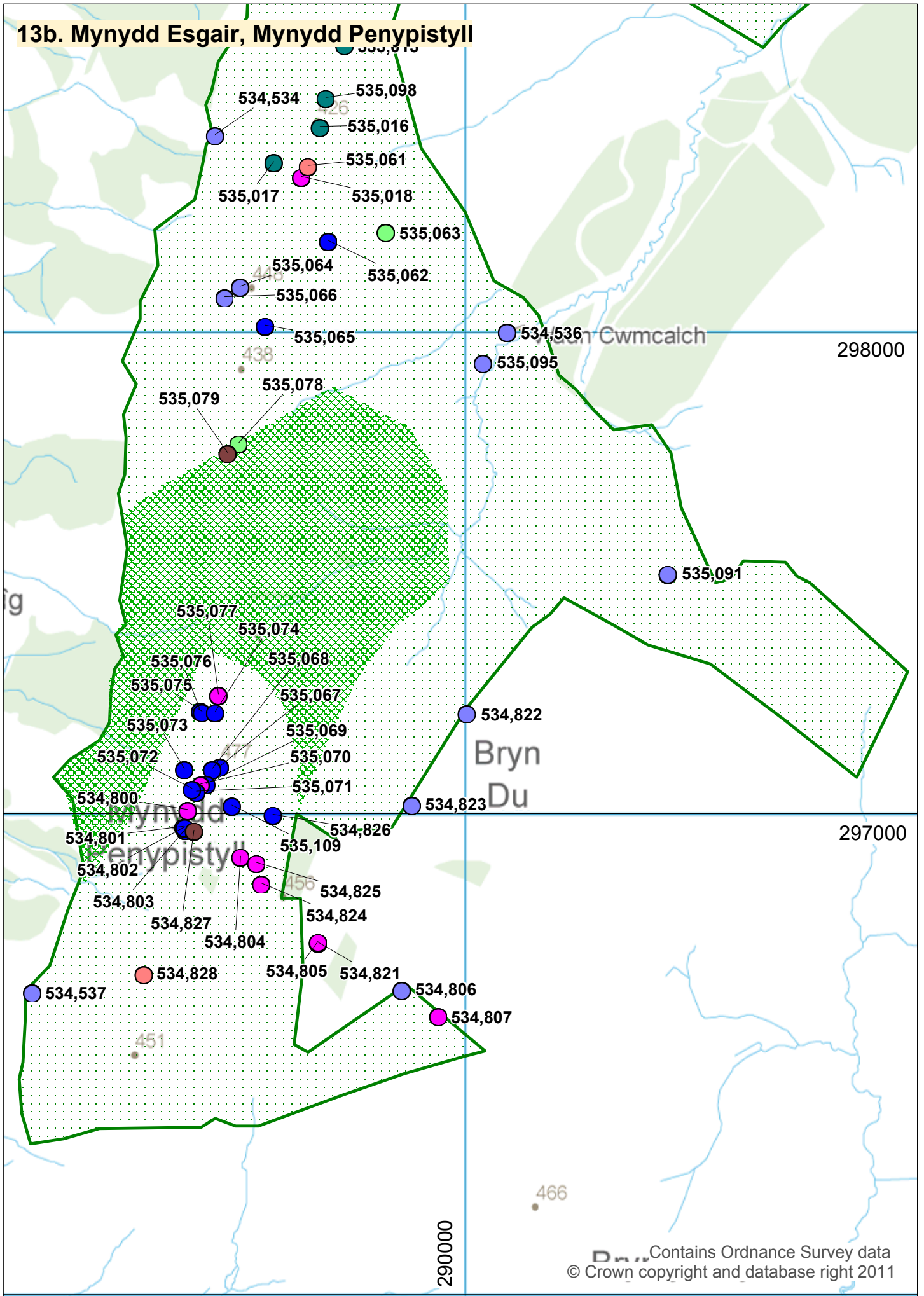
12. Mynydd yr Gribin, Mynydd Frongoch

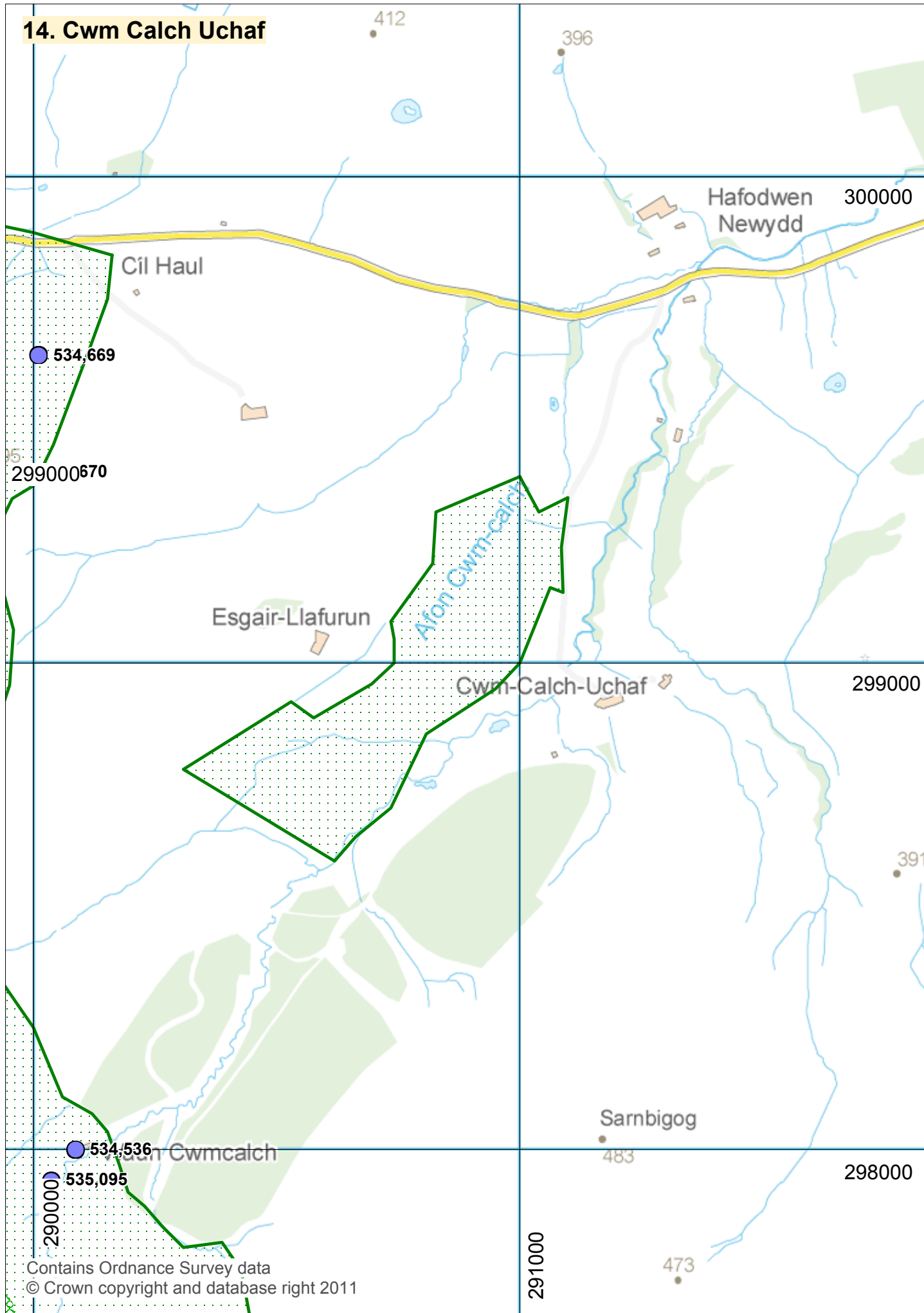


Contains Ordnance Survey data
© Crown copyright and database right 2011

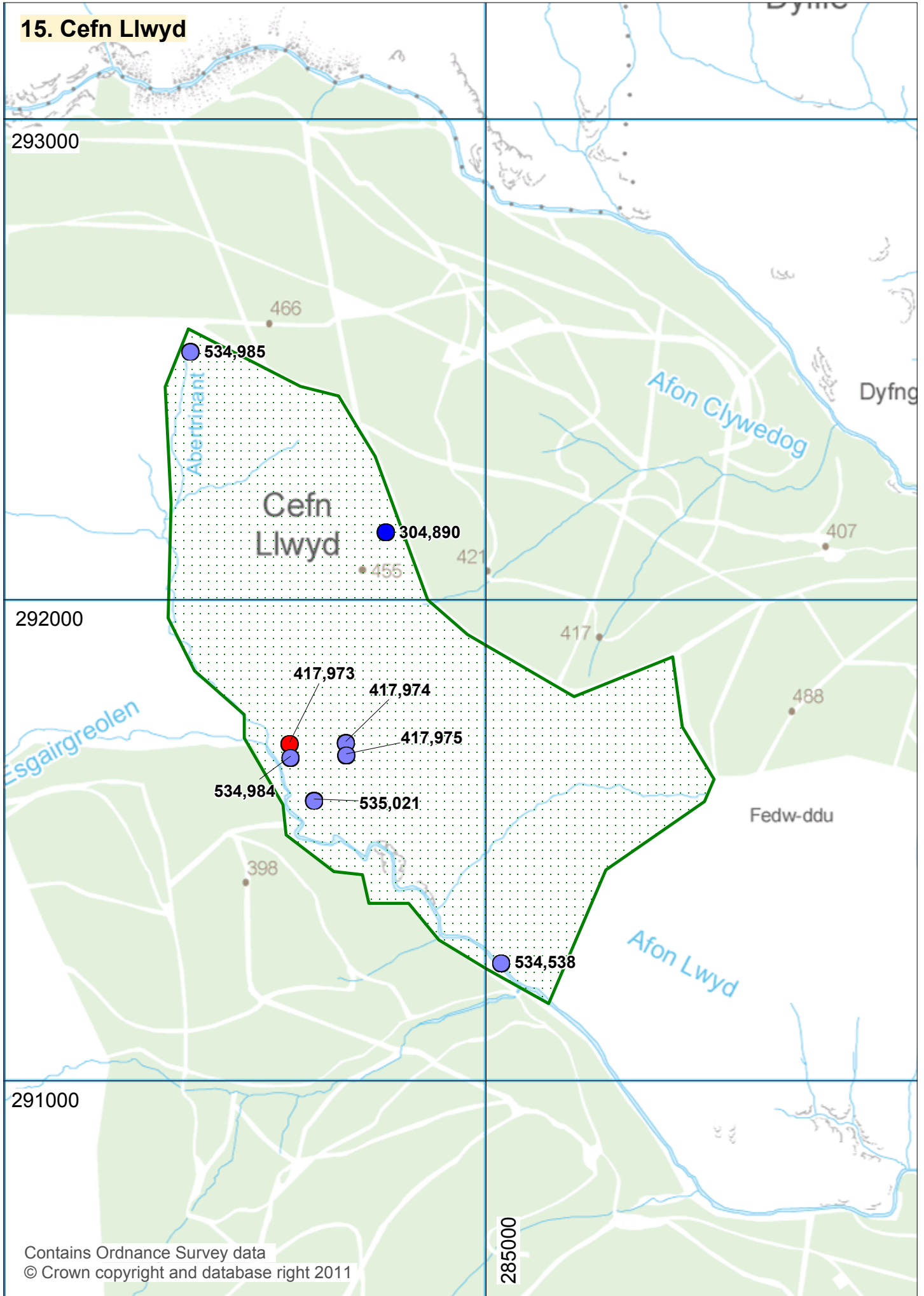


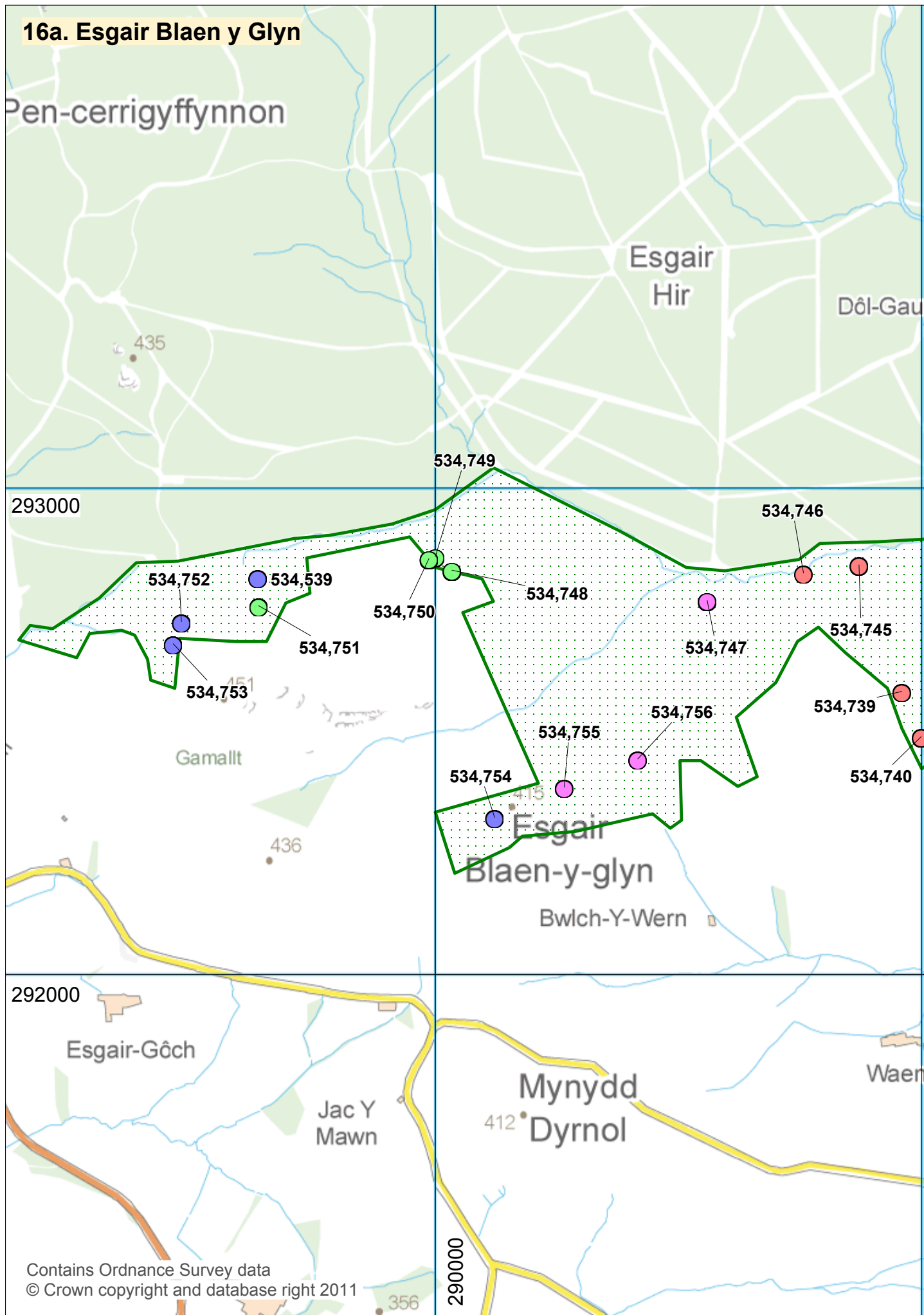
13b. Mynydd Esgair, Mynydd Penypistyll

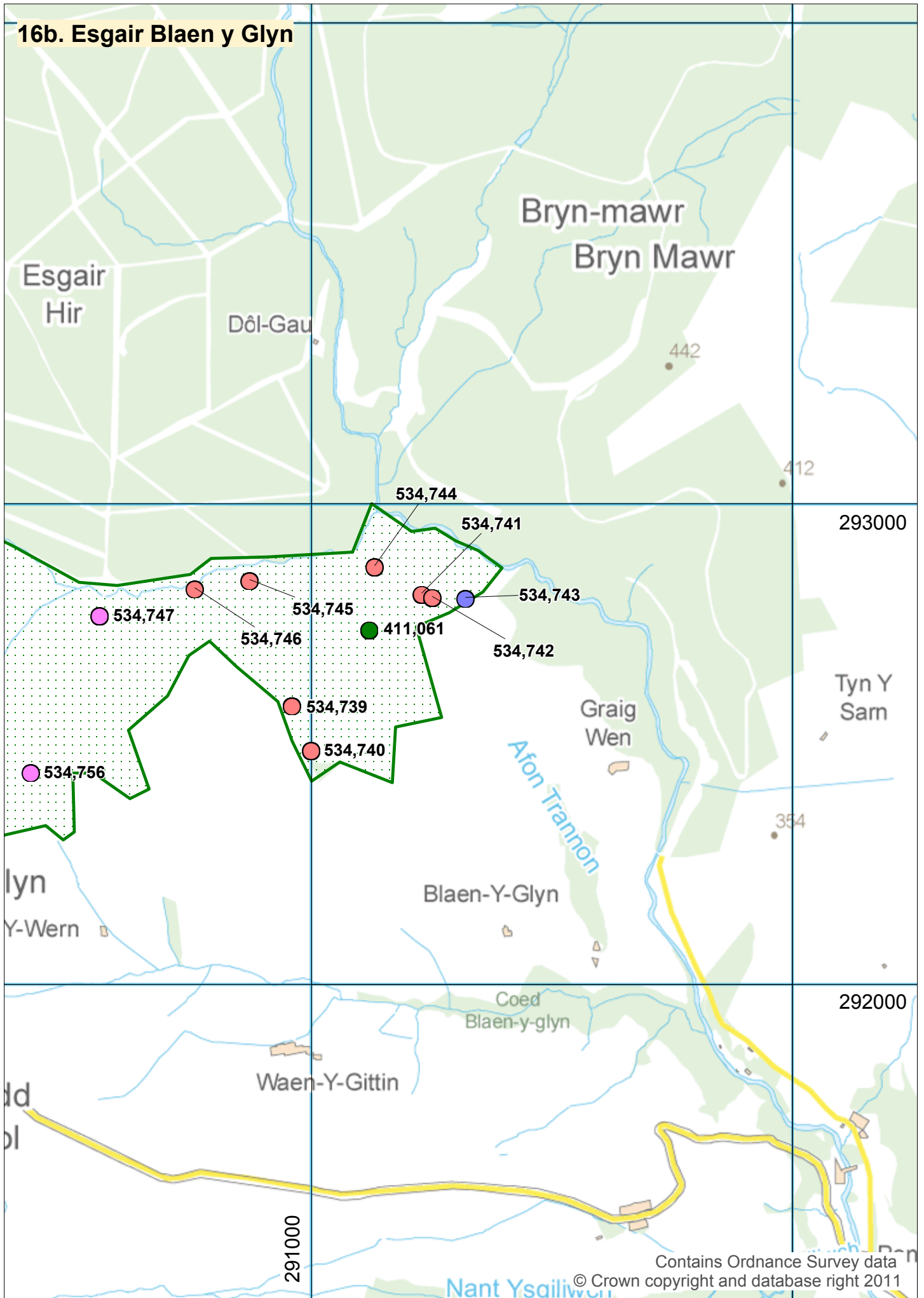




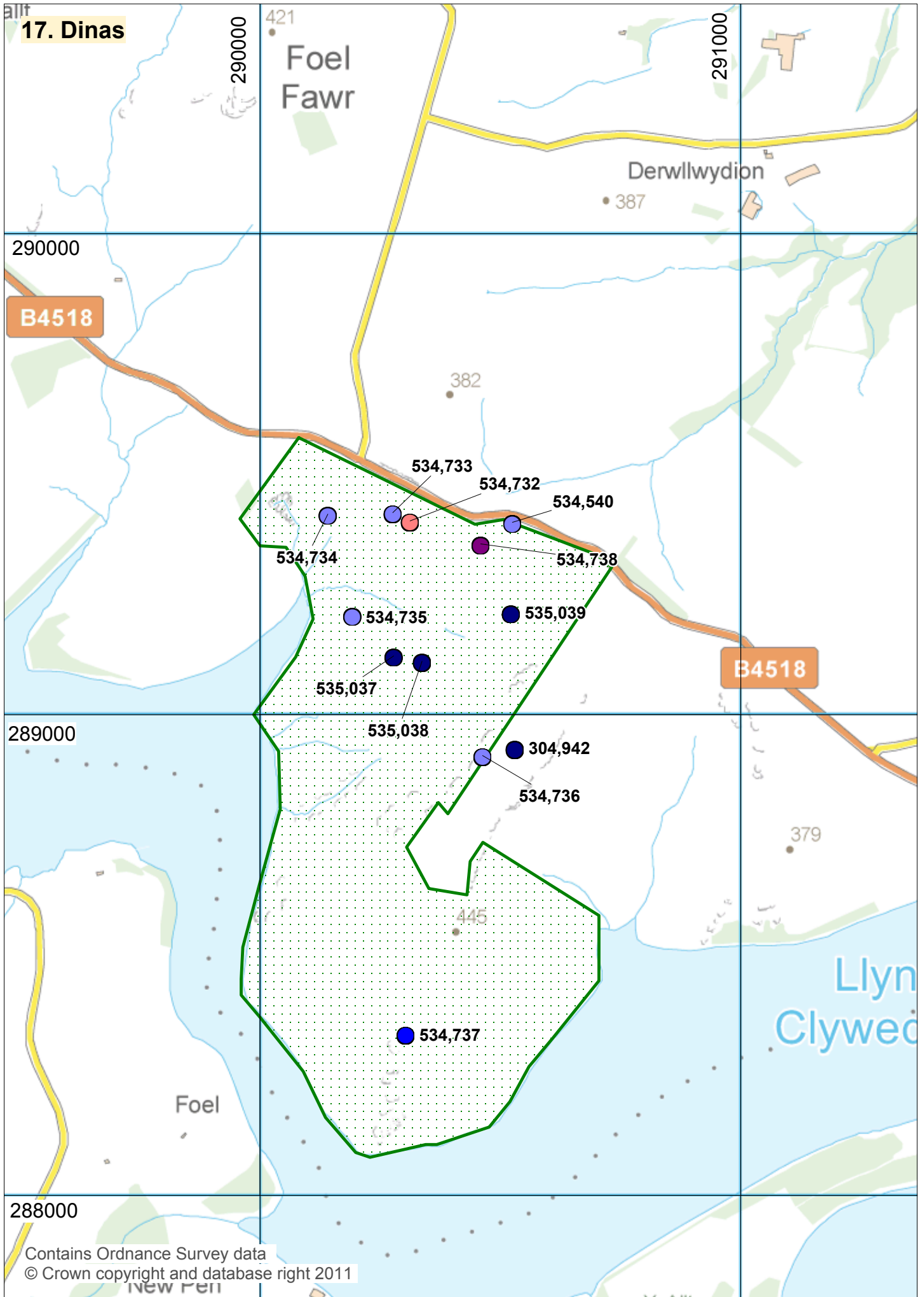
Contains Ordnance Survey data
© Crown copyright and database right 2011

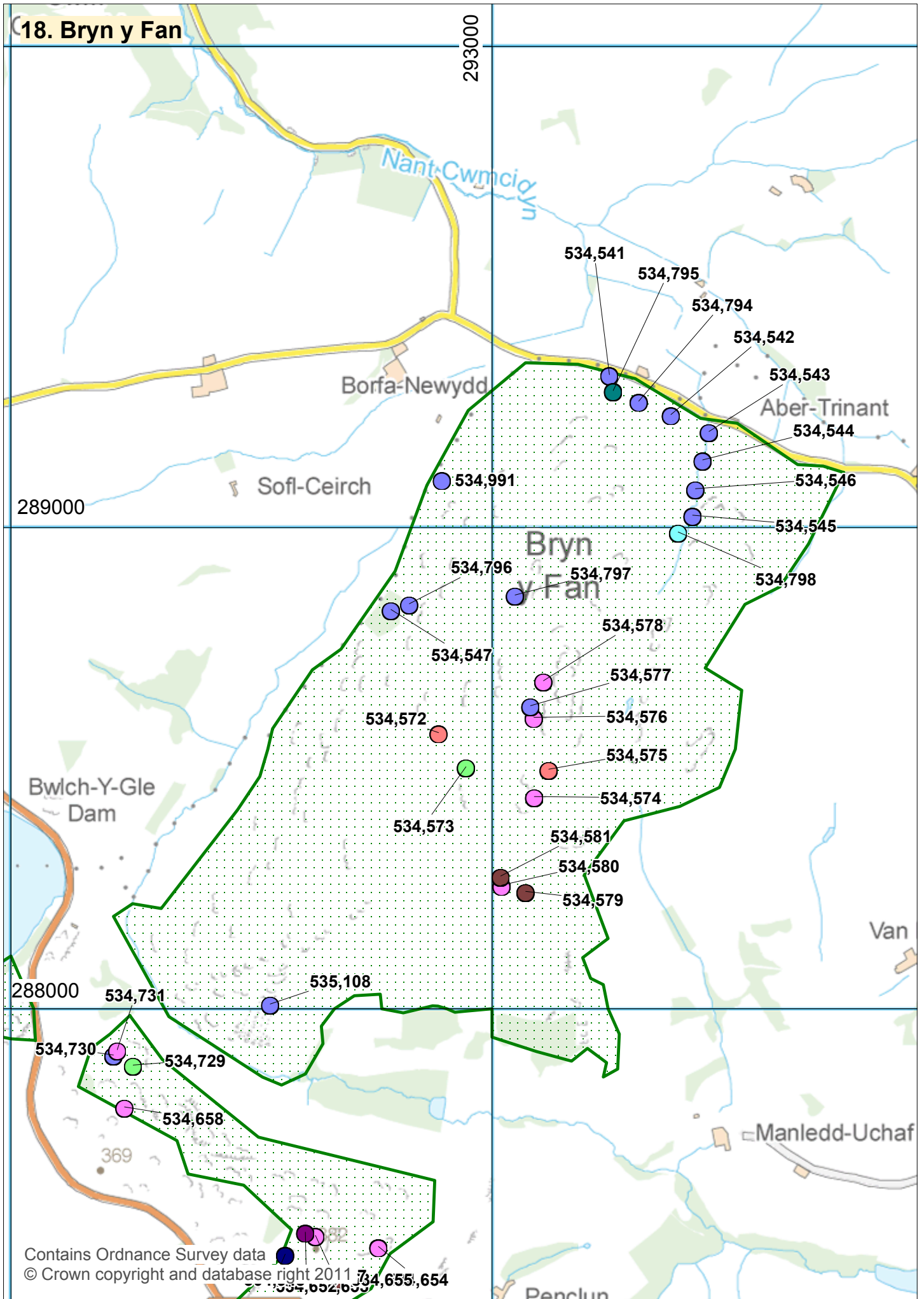


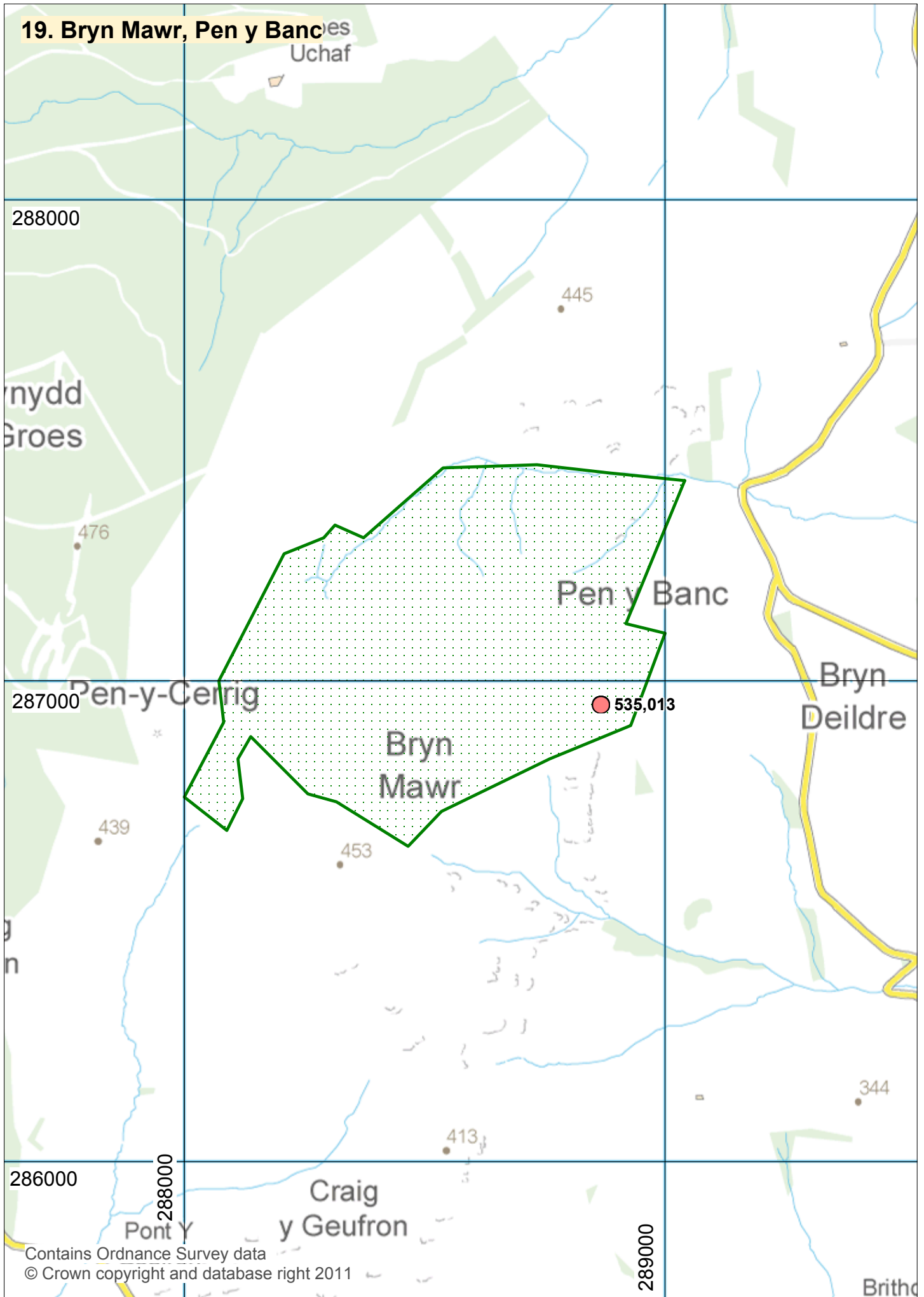




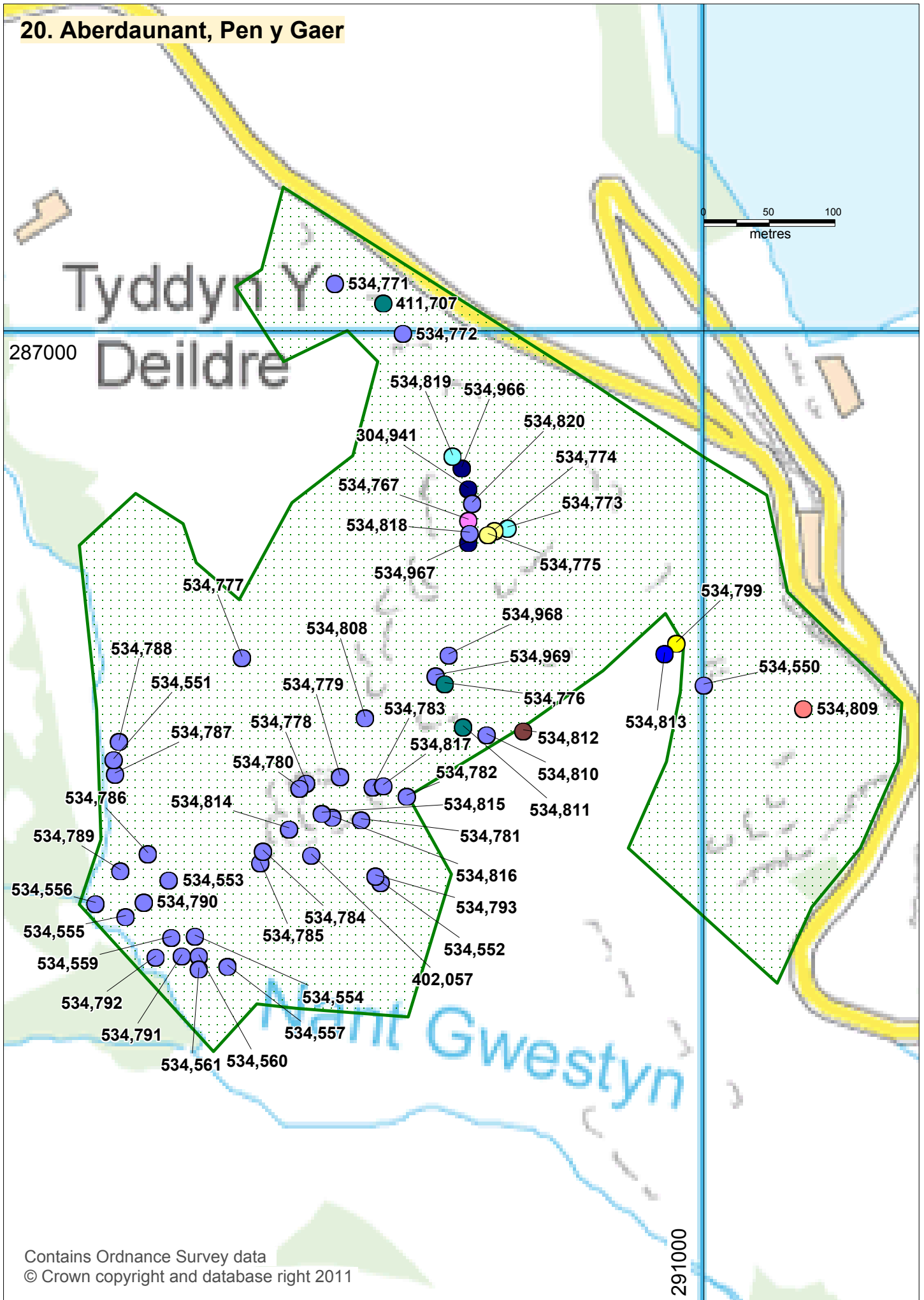
Contains Ordnance Survey data
© Crown copyright and database right 2011

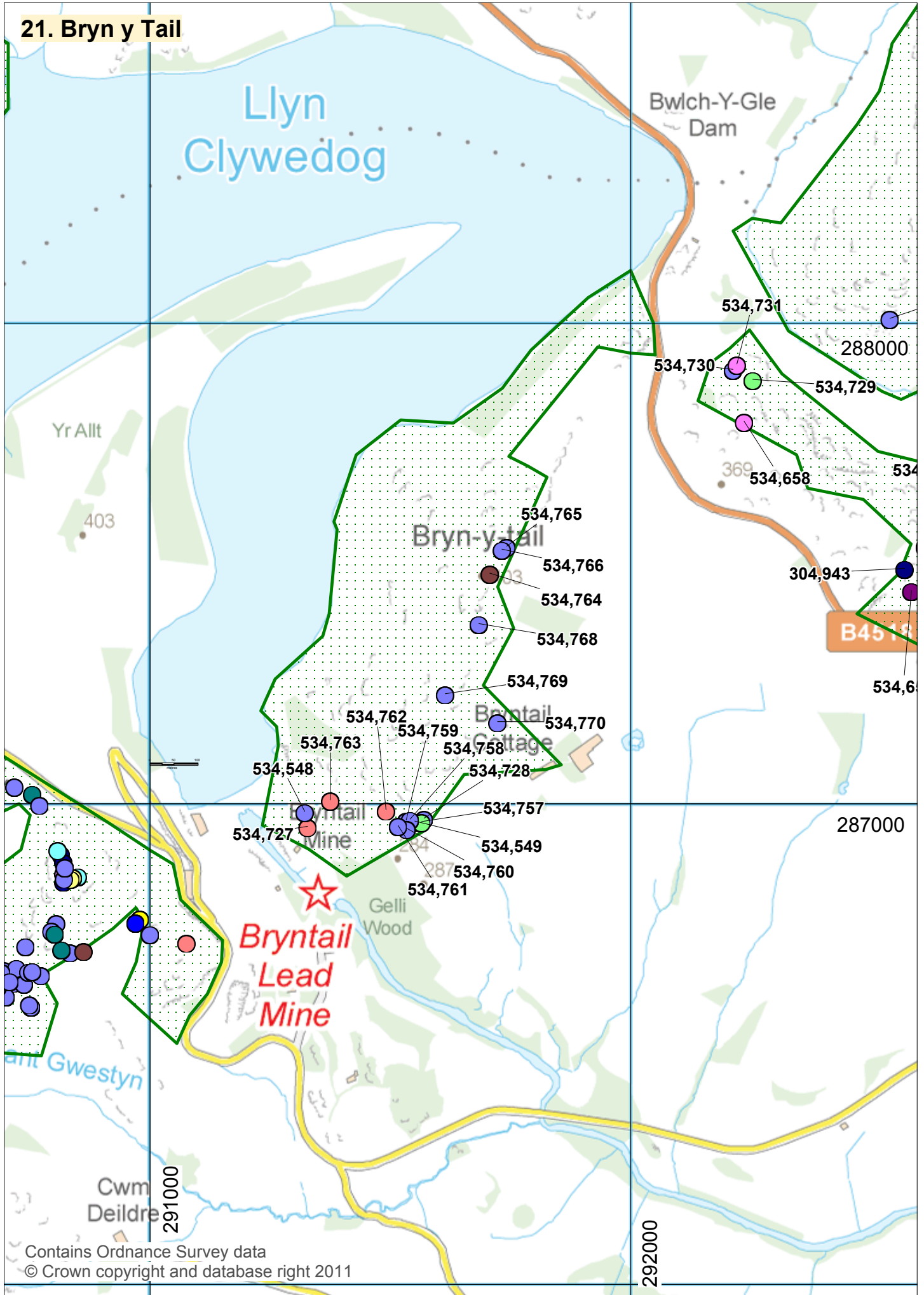


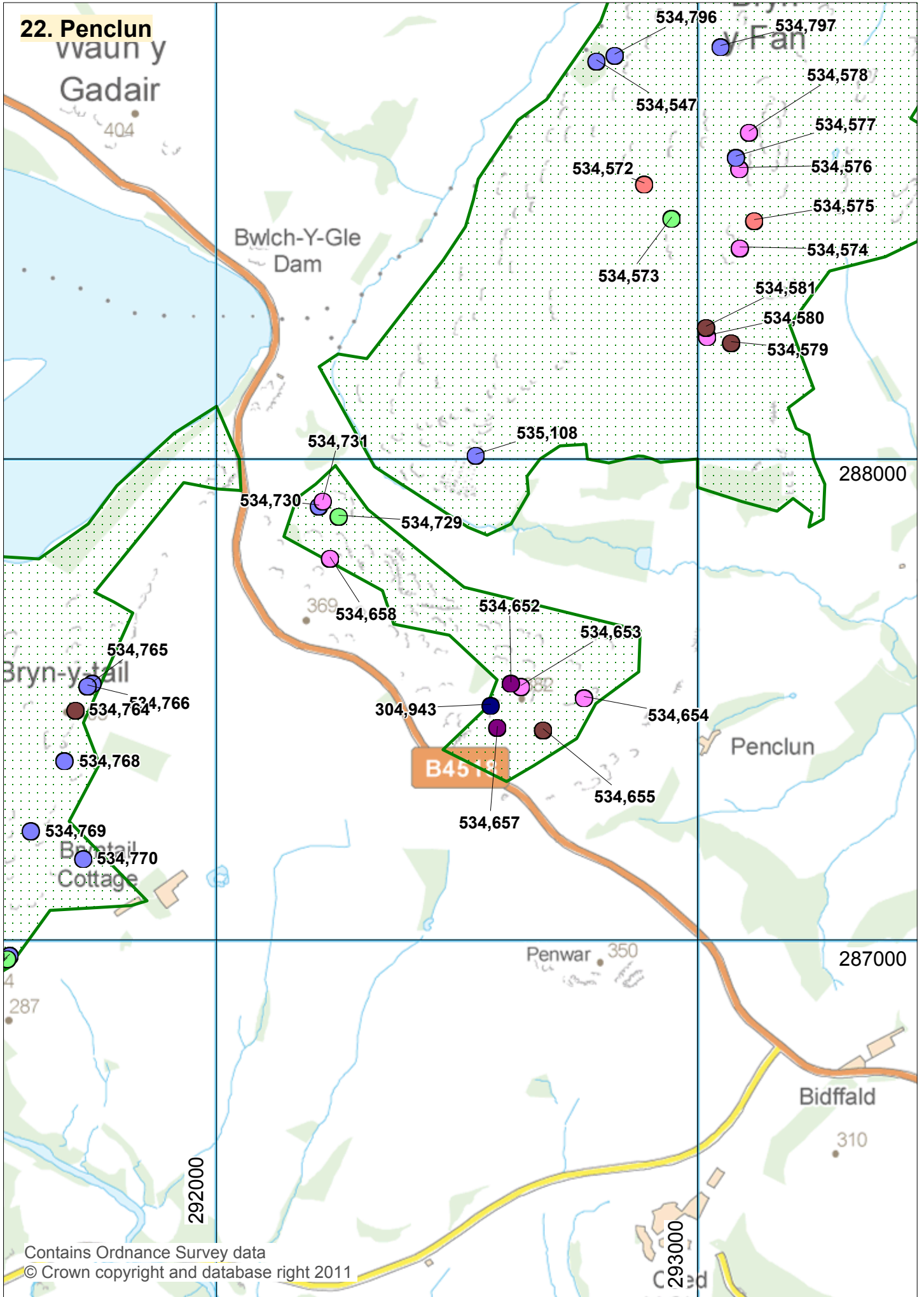




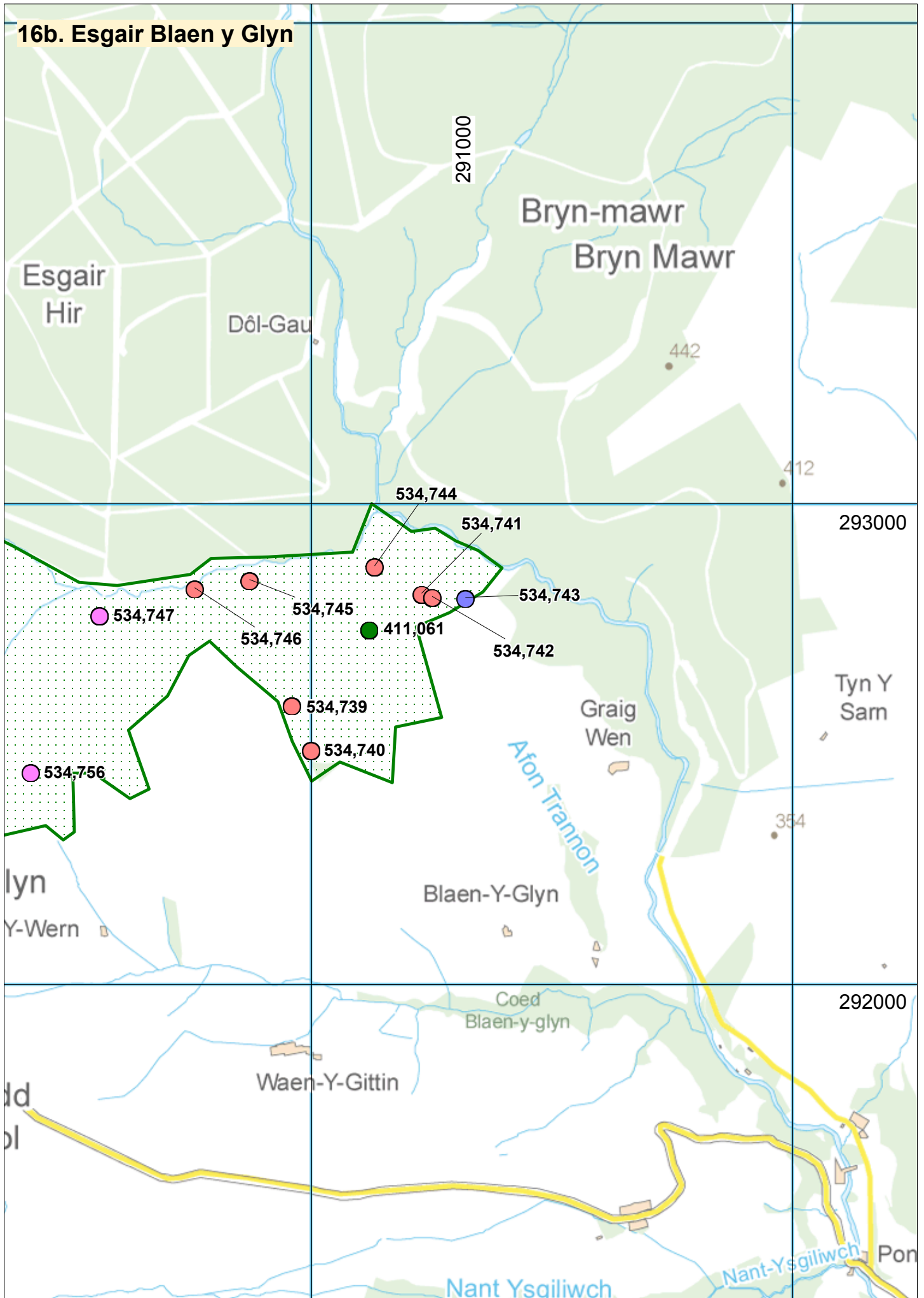
20. Aberdaunant, Pen y Gaer





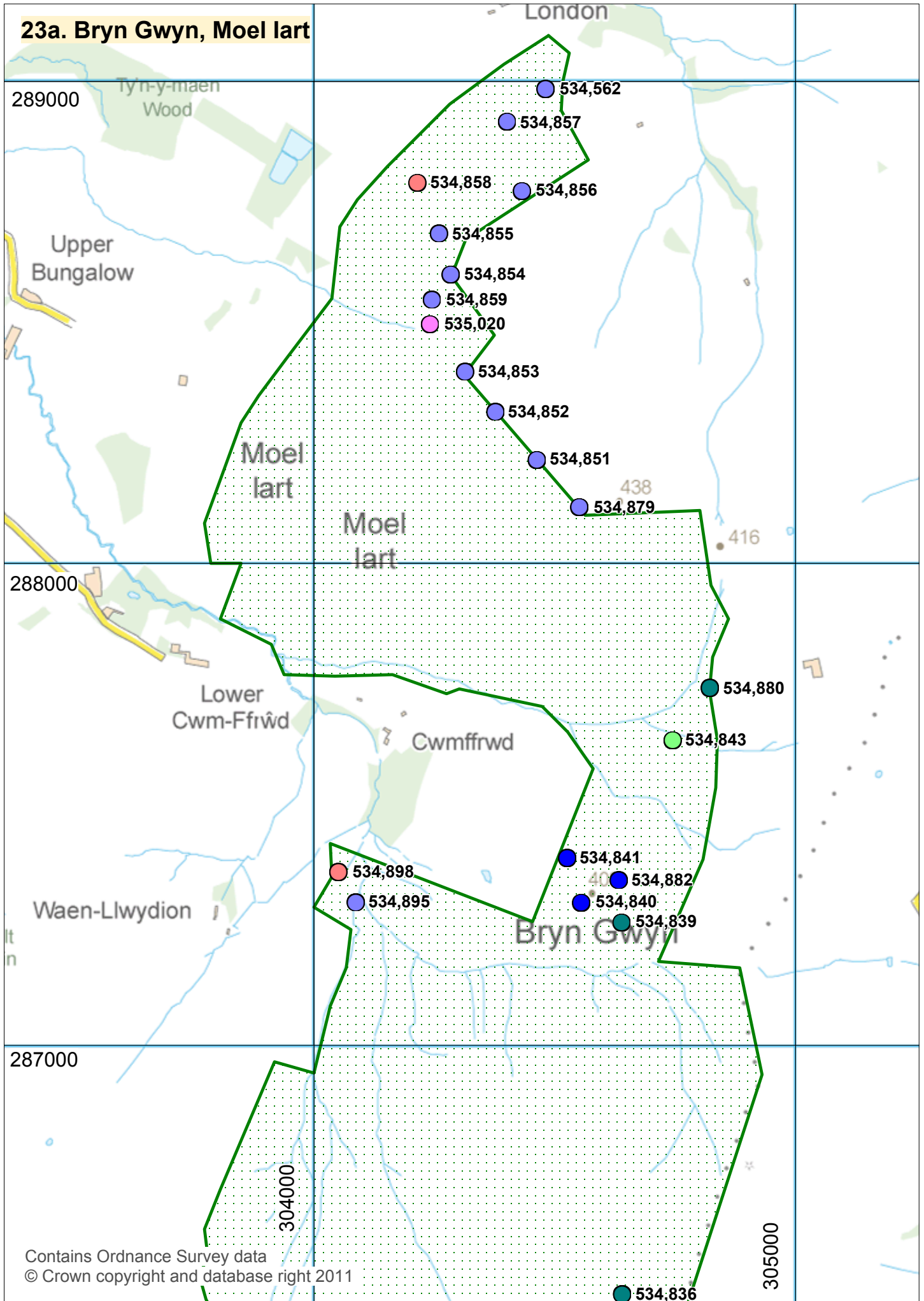


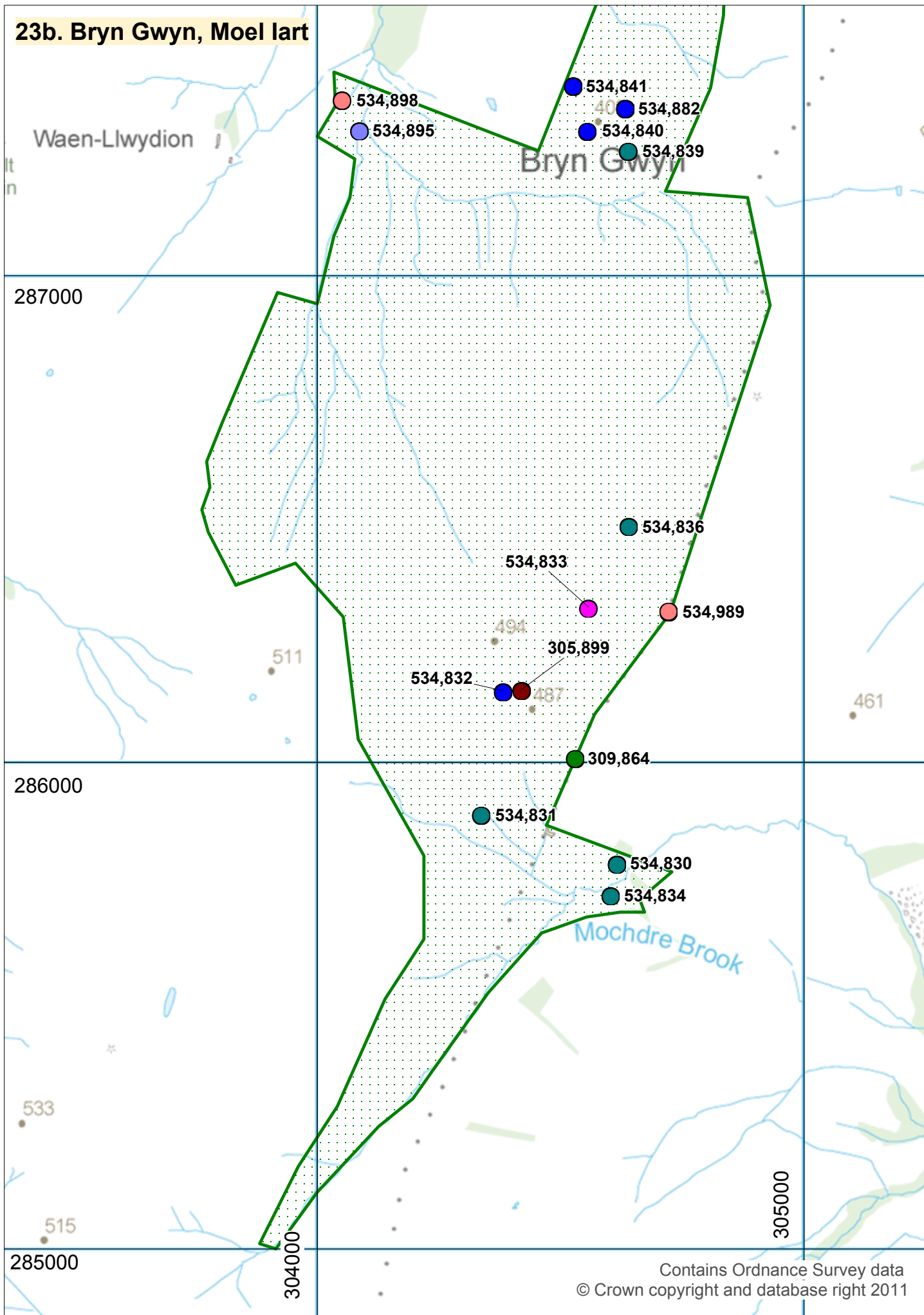
16b. Esgair Blaen y Glyn

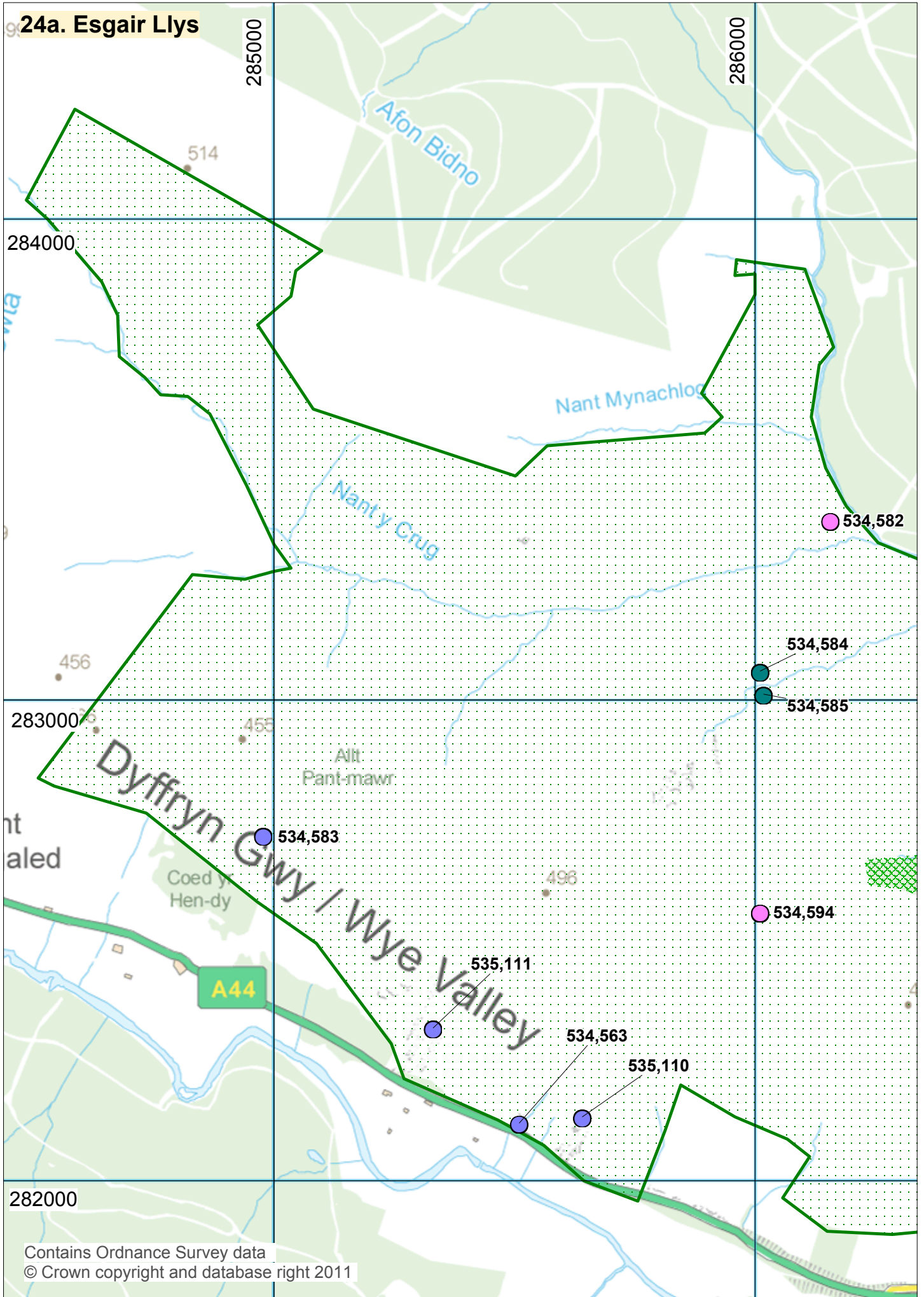


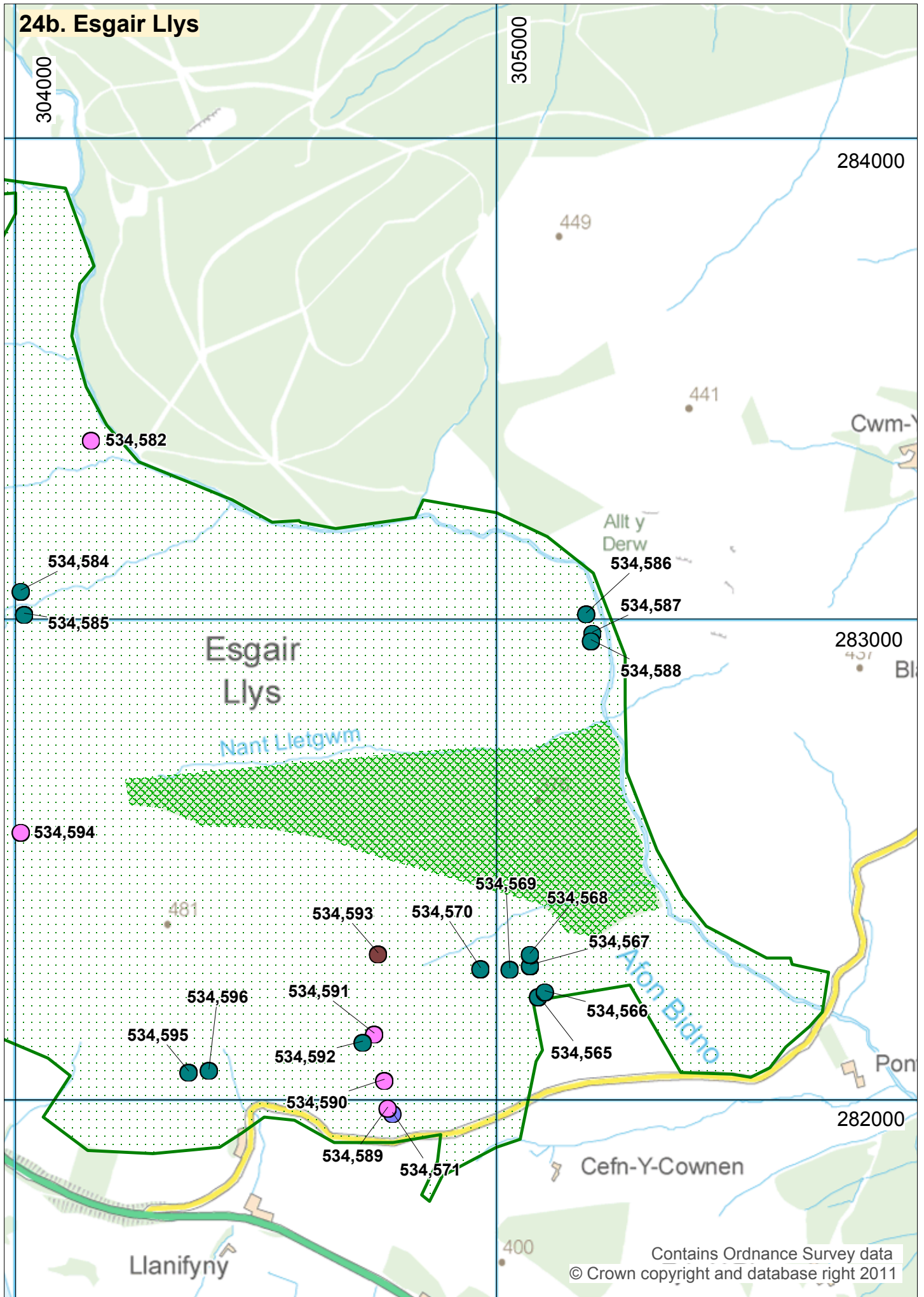
- 19th Century
- 21st century
- Bronze Age
- Bronze Age?
- Bronze Age?;Post Medieval?
- Bronze Age?;Unknown
- Early Medieval
- General
- Iron Age
- Iron Age?
- Medieval
- Medieval?;Post Medieval?
- Modern
- Modern?
- Post Medieval
- Post Medieval?
- Post Medieval?;Modern
- Post Medieval?;Modern?
- Unknown

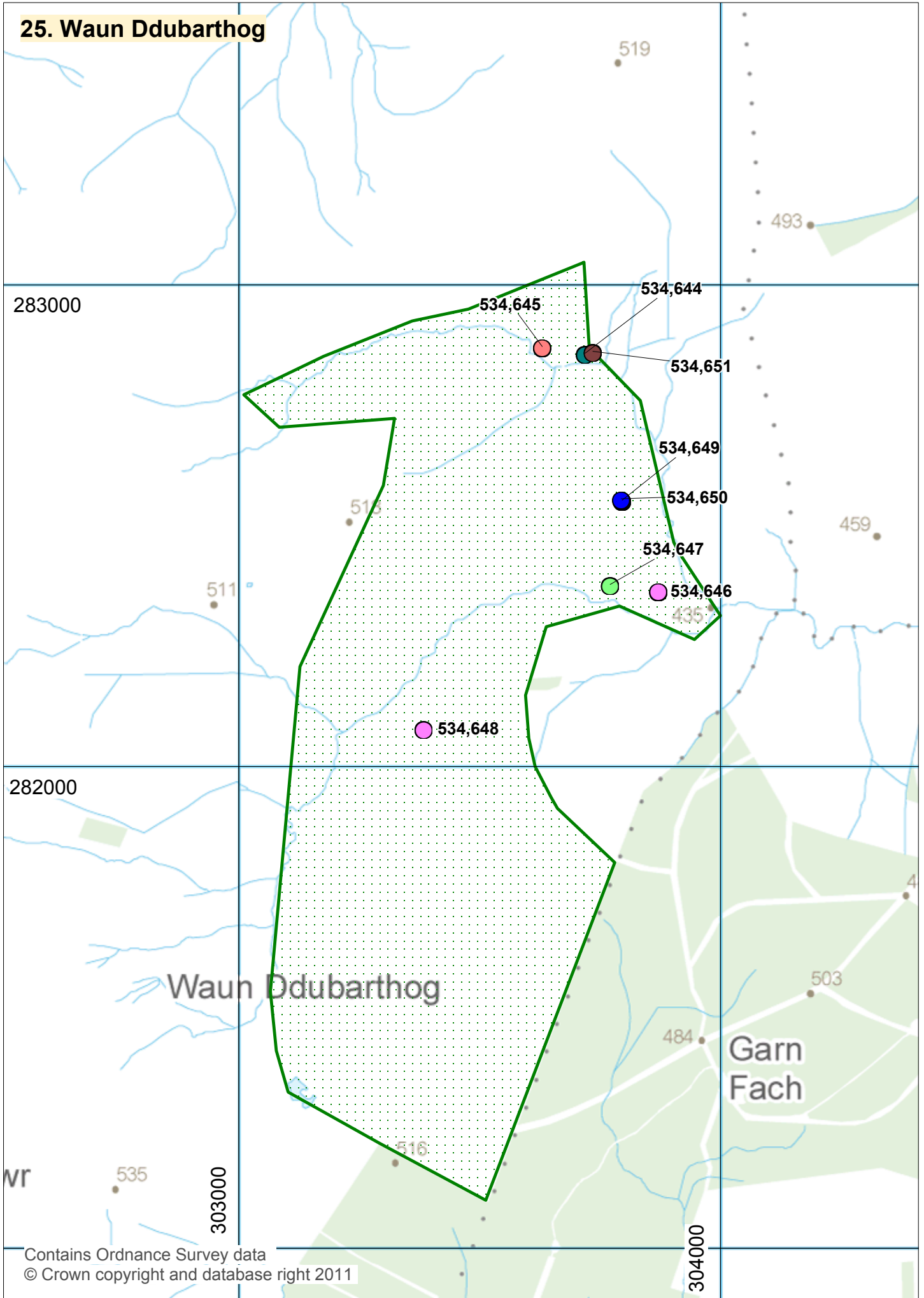
291000



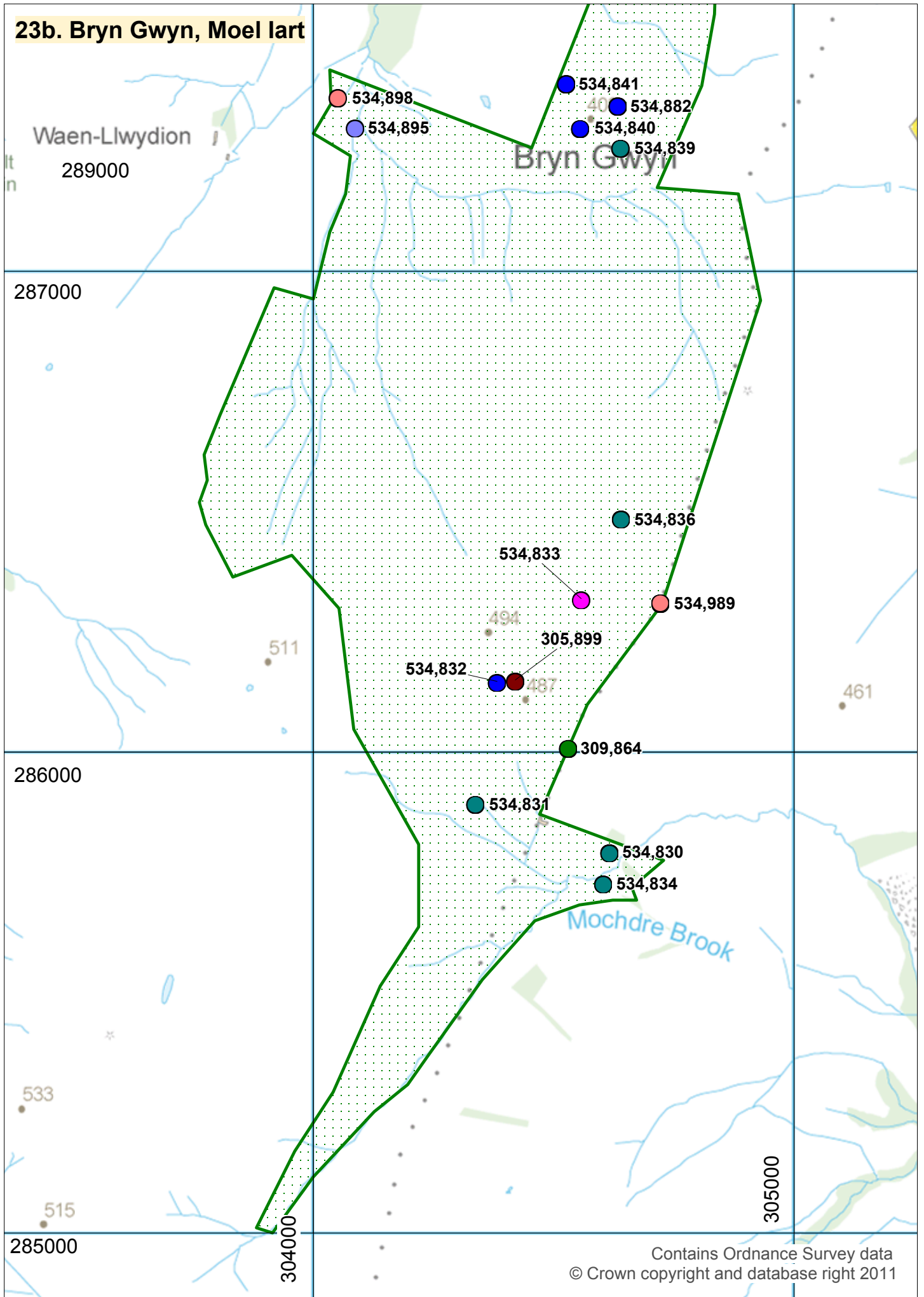








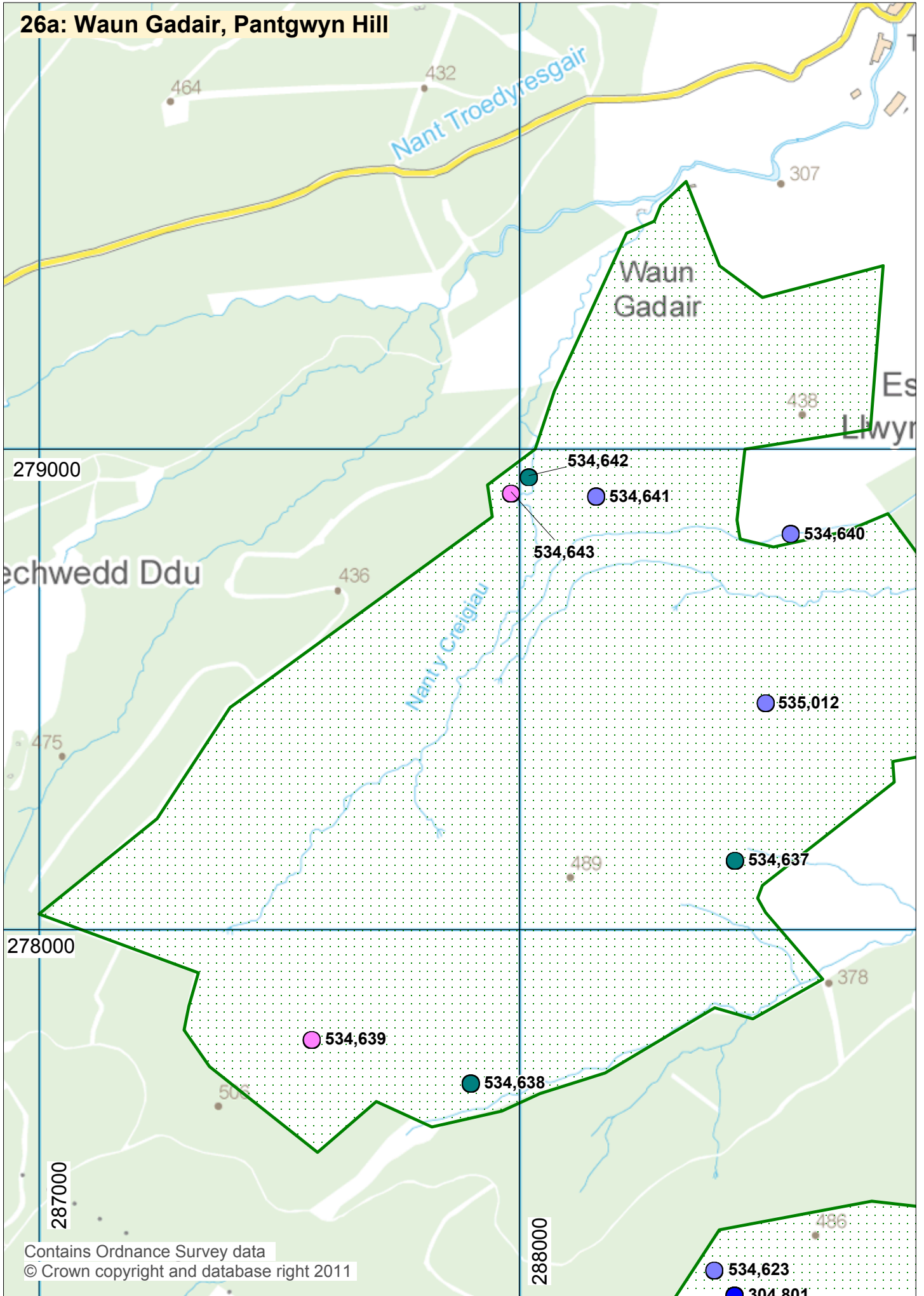
23b. Bryn Gwyn, Moel Iart

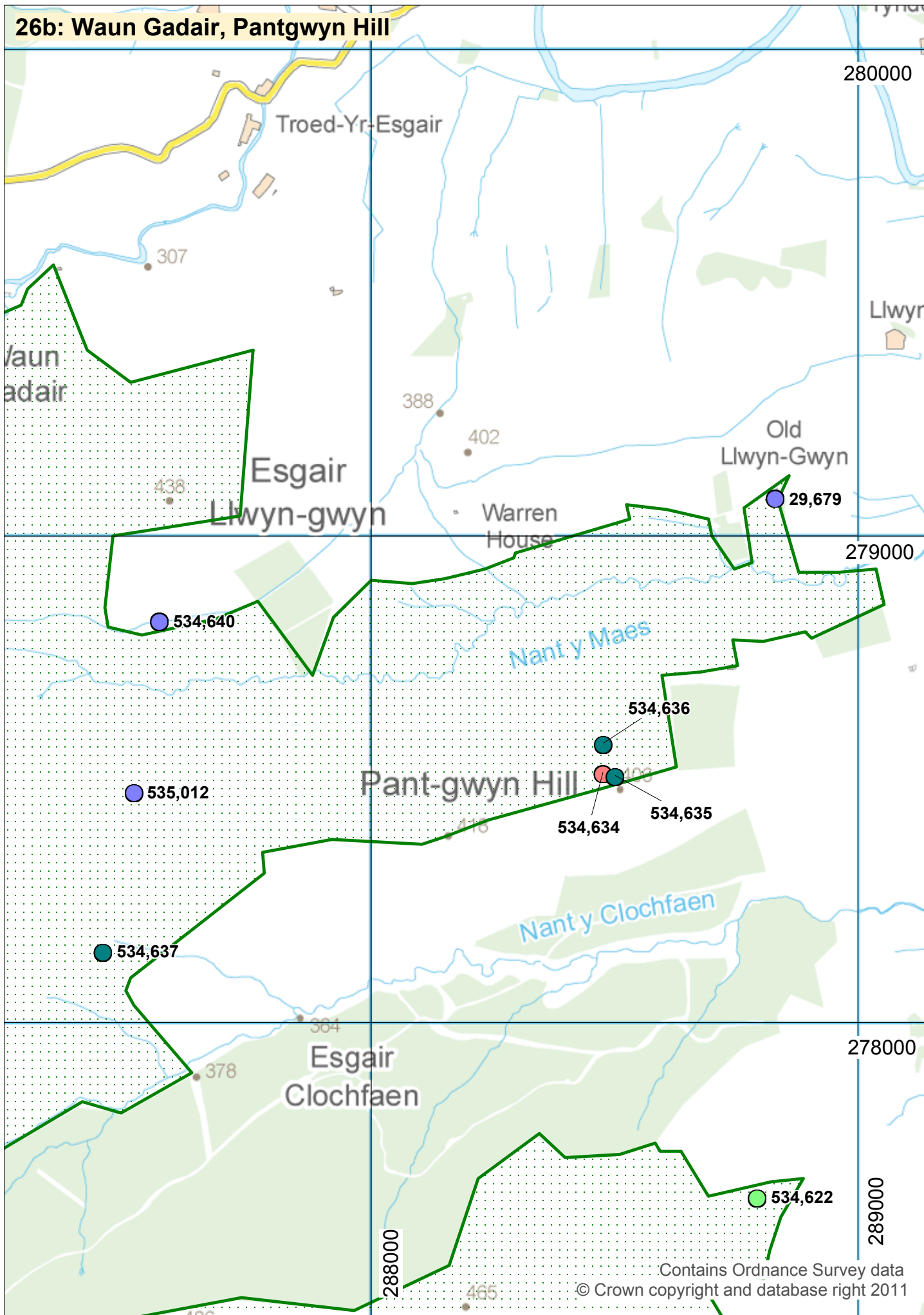


Contains Ordnance Survey data
© Crown copyright and database right 2011

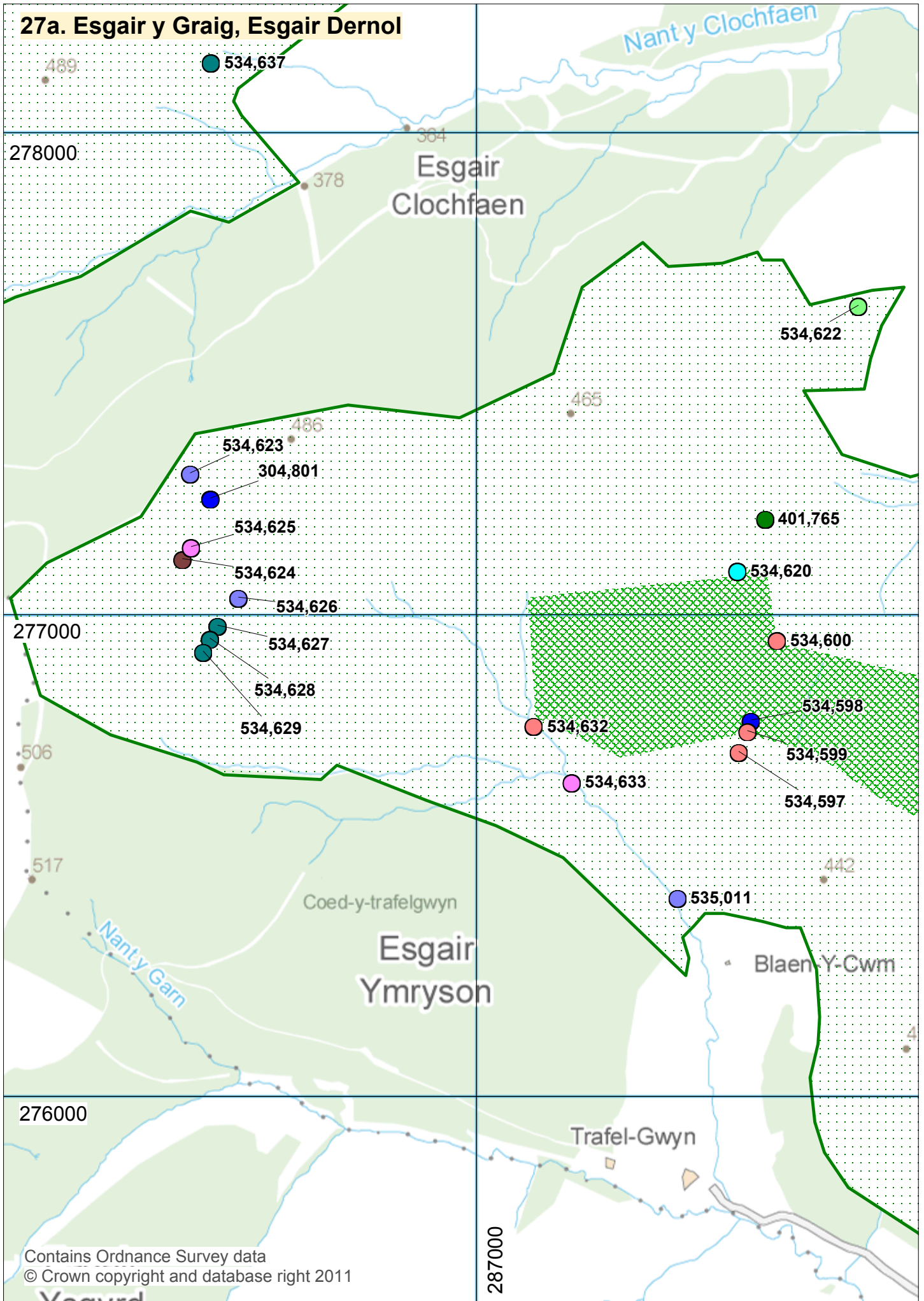
- 19th Century
- 21st century
- Bronze Age
- Bronze Age?
- Bronze Age?;Post Medieval?
- Bronze Age?;Unknown
- Early Medieval
- General
- Iron Age
- Iron Age?
- Medieval
- Medieval?;Post Medieval?
- Modern
- Modern?
- Post Medieval
- Post Medieval?
- Post Medieval?;Modern
- Post Medieval?;Modern?
- Unknown

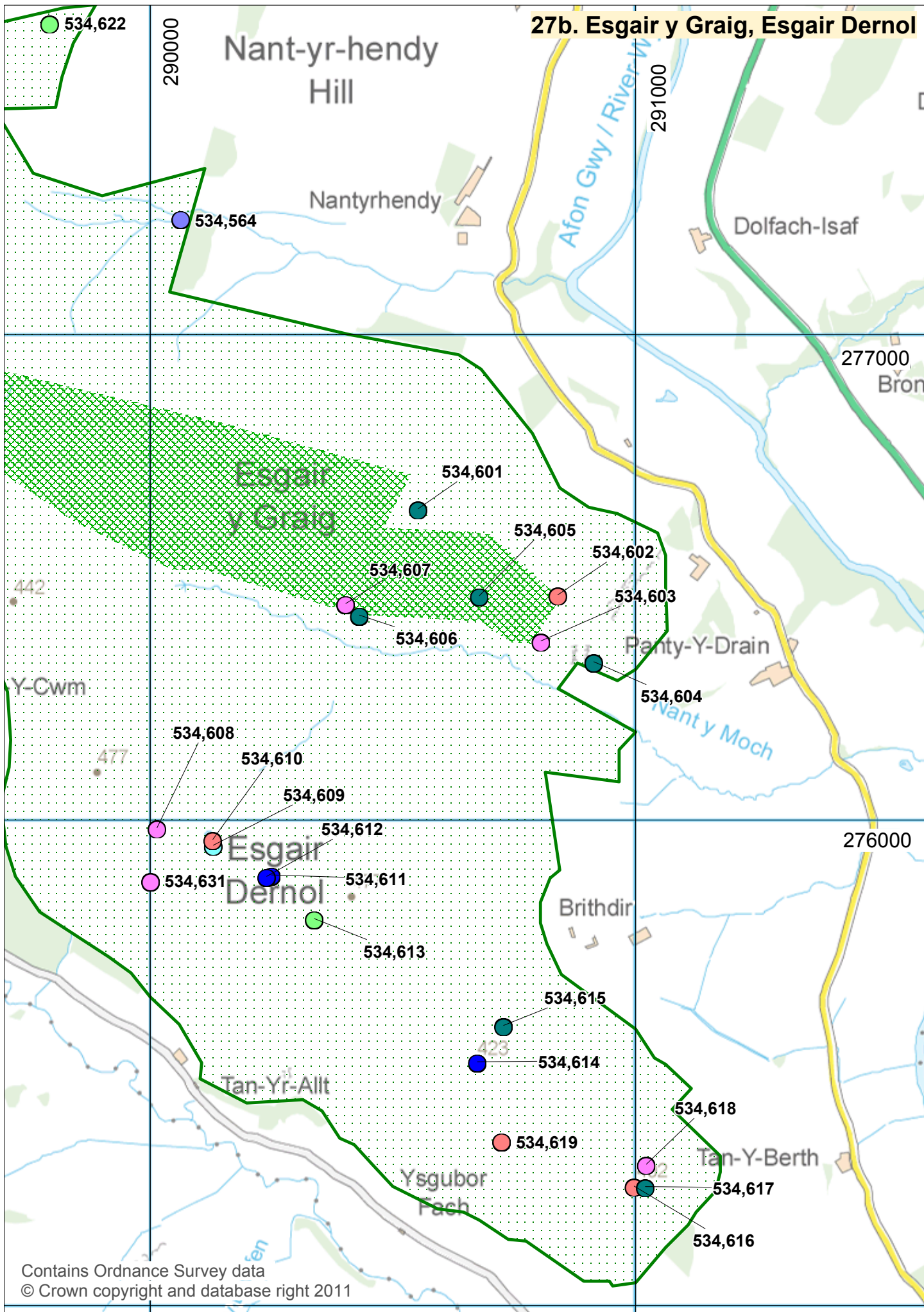
291000

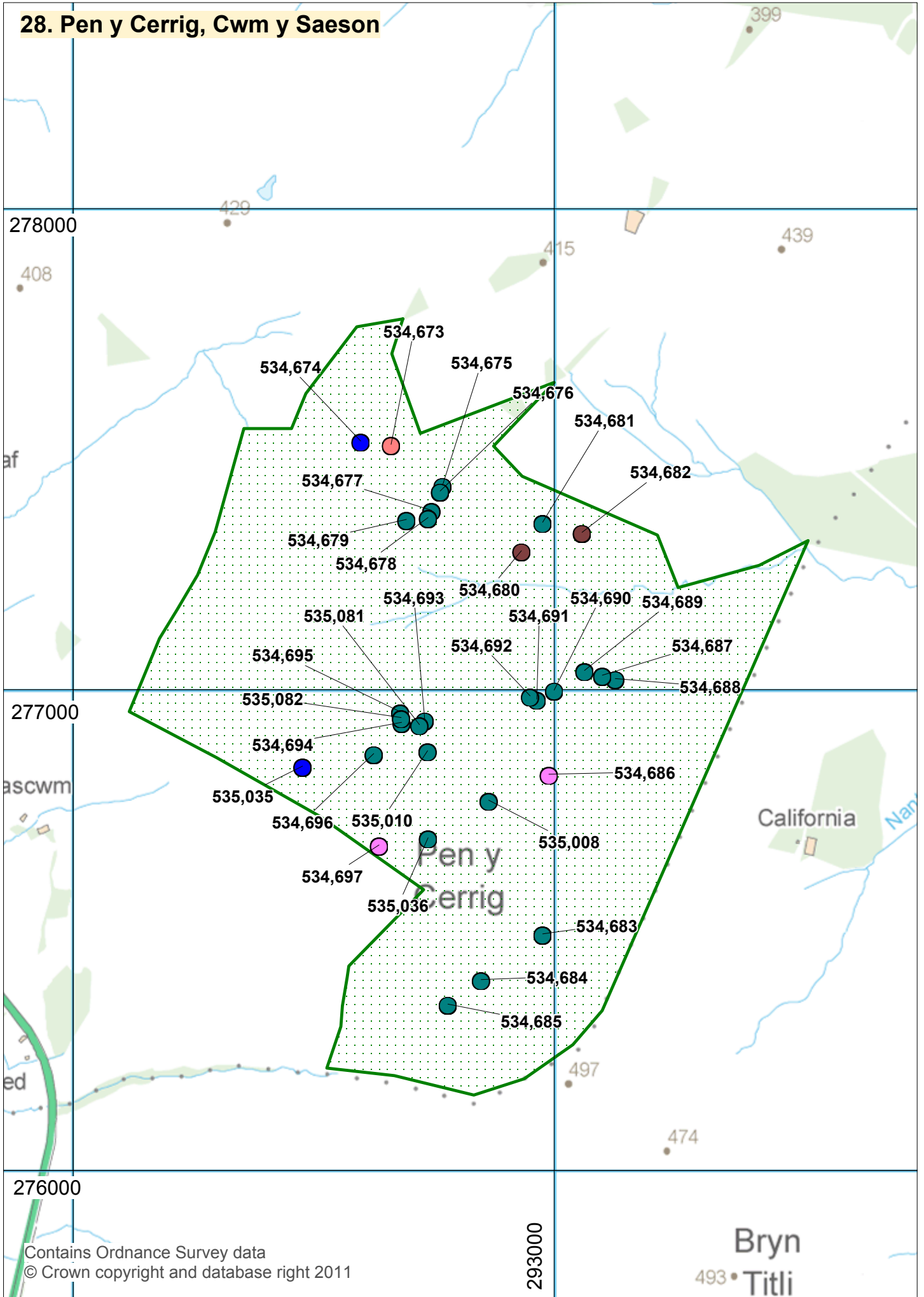




Contains Ordnance Survey data
© Crown copyright and database right 2011







Site Gazetteer

NPRN: 24358

FFRIDD GOCH FIELD SYSTEM

FIELD SYSTEM

NGR: SH956105 Grid reference taken at centre of site **Altitude:** 398

Period: Medieval **Broadclass:** Agriculture and Subsistence

Form: Documents **Condition:** U

Site Status:

Description: "On the open common land called Ffridd Goch, otherwise called Mynydd y Maes and Mynydd Mawr, are to be found a number of 'beds' called "Gryniau", where tradition asserts the ancient Welsh sowed their "bit of grain". About thirty-three of these beds may be counted, enclosing or making a figure of nearly a quadrant of a circle, having earthworks of ancient appearance to the west and south, and occupying perhaps an area upon the whole of about three quarters of an acre. Edwards, Griffith, 1869. History of the parish of Llangadfan. The Montgomeryshire Collections vol 2 p.330.

The locational detail in this account is very slight but it maybe that it corresponds to an area of broad ridge and furrow at the eastern side of Ffridd Goch. This covers an area of about 3 acres. J.J. Hall, Trysor, 25 March 2014

SMR PRN: CPAT 1212

Relationships:

Photographs:

NPRN: 29679

OLD LLWYN GWYN

DWELLING

NGR: SN89837908 Grid reference taken at centre of site **Altitude:** 331

Period: Post Medieval **Broadclass:** Domestic

Form: Building **Condition:** R

Site Status:

Description: This derelict cottage has apparently been renovated for some form of re-use in recent times but was not closely inspected in 2014. It is shown on the 1st edition 1:10560 Ordnance Survey map of 1885 as a single rectangular building, with a well nearby, and named as "Old Llwyn Gwyn". It also appears to be shown on the Hafod Llanidloes sheet of the Original Surveyors Drawing of 1820. J.J. Hall, Trysor, 25 March 2014

SMR PRN:

Relationships:

Photographs:

NPRN: 32421

FFYNNON GEILIOG (COCK WELL)

HOLY WELL?

NGR: SJ06201335 Grid reference taken at centre of site **Altitude:** 240

Period: Medieval?;Post Medieval? **Broadclass:** Water Supply and Drainage

Form: Documents **Condition:** U

Site Status:

Description: This well was listed in the RCAHM Inventory for Montgomery in 1911 and described as " A well situated 20 yards to the west of the camp on Allt Dolanog, (No.462) of great popular resort on Trinity Sunday. The name (The Cock Well) may have been derived from the practice of cock-fighting which was carried on close to the spring"

Clwyd Powys Archaeological Trust visited the site in 2003 as part of a Cadw grant aid programme of work on Early Medieval Ecclesiastical and Burial Sites but did not find the well although noted a few small quarry pits and a spring near the common boundary. Trysor, in 2014, again did not find the well but noted another spring 140 metres to the north northwest. J.J. Hall, Trysor, 27 March 2014

SMR PRN: CPAT 1698

Relationships:

Photographs:

NPRN: 303165

PLATFORM HOUSE, W. OF FRON-GOCH

PLATFORM

NGR: SH8660804842 Grid reference taken at centre of site **Altitude:** 354

Period: Medieval?;Post Medieval? **Broadclass:** Monument <By Form>

Form: Earthwork **Condition:** C

Site Status:

Description: This earthwork platform is cut into the south facing slope of Moel Eiddew, just west of a trackway, NPRN 535049, that zig-zags up the hill. Overall the platform measures 10.5 metres north to south by 4.5 metres wide. The fan at the north is cut into the slope for 2.5 metres long and 1 metre deep, the level area is 5 metres long, and the apron is built out for 3 metres long and one metre high. Animals have borrowed into the fan and apron but otherwise it is grass-covered. No stone was visible on the platform. J.J. Hall, Trysor, 25 March 2014

SMR PRN: CPAT 4043

Relationships:

Photographs:

MRM2013_040 07/02/2014 Earthwork platform, looking east.

NPRN: 303168

CARNEDDGERRIG

NATURAL FEATURE

NGR: SH86610537 Grid reference taken at centre of site **Altitude:** 444**Period:** General **Broadclass:** Monument <By Form>**Form:** Earthwork **Condition:** C**Site Status:**

Description: The history of this recorded site is rather confused. On the Llanerfyl sheet of the Original Surveyors Drawing of 1832 the cairn on the top of Moel Eiddew, NPRN 303169, seems to be shown as well as a feature to its north northeast. On the 1 inch to 1 mile survey of 1836, the cairn on the top of Moel Eiddew is shown and also a feature to the north northeast called "Carnedd Cerrig" in the typeface used to label antiquities. On the 1st edition 1:2500 Ordnance Survey map of 1889, the cairn on Moel Eiddew is not shown, just the triangulation point, and the "Carnedd Cerig" is shown as what seems to be lines of scree from a central point. On the 1:10560 survey the same thing is shown with the addition of the word Cairn in brackets below the name Carnedd Cerig. In 1911 in the RCAHMW Inventory Carnedd Cerrig is recorded but said it was on the highest point of Moel Eiddew which is where cairn NPRN 303169 lies. On the ground at the point where Carnedd Cerig is shown on the maps is a lot of surface stone, but this extends over a much wider area and seems to be a natural feature although it is possible that there was a cairn which has since been removed. J.J. Hall, Trysor, 26 March 2014

SMR PRN: CPAT 1293**Relationships:****Photographs:****NPRN: 303169**CAIRN, ON THE SUMMIT OF MOEL
EIDDEW

CAIRN

NGR: SH8654705124 Grid reference taken at centre of site **Altitude:** 460**Period:** Bronze Age **Broadclass:** Religious Ritual and Funerary**Form:** Earthwork **Condition:** C**Site Status:** SAM

Description: This Bronze Age, grass-covered, stone cairn lies on the summit of Moel Eiddew at the southern end of Mynydd y Cemmas. It is circular in plan and flat topped and measures about 14 metres in diameter and up to 0.6 metres in height. There are several small hollows within the cairn top and a concrete triangulation pillar on its north-west side, NPRN 534993. A few metres to its northeast is a smaller cairn NPRN 534996. J.J.Hall, Trysor, 26 March 2014

SMR PRN: CPAT 1293**Relationships:**

Associated with 534993

Associated with 534996

Photographs:MRM2013_043 07/02/2014 Bronze Age cairn on top of
Moel Eiddew, looking south.MRM2013_042 07/02/2014 Bronze Age cairn on top of
Moel Eiddew, looking
northwest.

NPRN: 303170

HOUSE PLATFORM, NEAR
GRAIG-Y-GRONFA

PLATFORM;HOUSE

NGR: SH8685611039 Grid reference taken at centre of site **Altitude:** 408

Period: Medieval?;Post Medieval? **Broadclass:** Monument <By Form>

Form: Earthwork **Condition:** C

Site Status:

Description: An earthwork platform cut into the south facing slope at the head of the Nant Llywelyn valley on a western spur of Moel Mallwyd. The level area of the platform measures 5.5 metres north to south by 6 metres. The northern end is cut into the slope but obscured by reeds. The southern end is built up with an earth and stone bank on the platform itself, again obscured by reeds. A trackway, still in use, runs just to the north of the platform. J.J. Hall, Trysor, 25 March 2014

SMR PRN: CPAT 4487

Relationships:

Photographs:

MRM2013_065 16/02/2014 Platform, obscured by reeds, looking southwest.

NPRN: 303370

PEN CAD CYMRY CAIRN

CAIRN

NGR: SH9893909335 Grid reference taken at centre of site **Altitude:** 350

Period: Bronze Age **Broadclass:** Religious Ritual and Funerary

Form: Earthwork **Condition:** C

Site Status: SAM

Description: A disturbed circular cairn, 17 metres in diameter and up to 0.6 metres high, with a considerable amount of stone still present forming the cairn body. The centre of the cairn is dished, possibly due to stone robbing. There is a small marker cairn (NPRN 534874), measuring 2 metres diameter, by 1 metre high, on top of the Bronze Age cairn. J.J.Hall, Trysor, 22 March 2014

SMR PRN: CPAT 1318

Relationships:

Photographs:

MRM2013_077 23/11/2013 Cairn, looking east with marker cairn NPRN 534874 on top

NPRN: 303383

FFRIDDGOCH, HOUSEPLATFORM

PLATFORM

NGR: SH96771052 Grid reference taken at centre of site **Altitude:** 336**Period:** Unknown **Broadclass:** Monument <By Form>**Form:** Documents **Condition:** U**Site Status:**

Description: This earthwork platform seems to have been first recorded by the Ordnance Survey in 1972, although not mapped. It was visited by CPAT in 1989 when it was described as cut into a gentle northeast facing valley side near the head of the slope, 11 metres northeast to southwest by 6.7 metres, with a slight stone bank on the northeast and south, with a scatter of stone visible near the surface. It was noted that it was approached from the south by a hollow way in 2000, as a part of a Tir Gofal management plan. It was visited but not found due to dense bracken. A year later, as a part of the Cadw grant-aided pan-Wales Deserted Rural Settlements Project it was found and described as a house platform cut 1.2 metres deep into a moderate east-facing mid valley slopes and built up 0.6 metres at the east end. It measured 13.2 metres east to west by 8.2 metres wide, with a level area 7.4 metres by 4.4 metres. Isolated stones were visible suggesting a possible stone sill. In 2014 during Upland Survey, the platform was not found. The area has been planted with trees in recent years and may have been disturbed. The NGR recorded in the HER is SH9678010500. J.J. Hall, Trysor, 25 March 2014

SMR PRN: CPAT 6272**Relationships:****Photographs:****NPRN:** 304801

ESGAIR CLOCHFAN, CAIRN

CAIRN

NGR: SN8844877242 Grid reference taken at centre of site **Altitude:** 511**Period:** Bronze Age **Broadclass:** Religious Ritual and Funerary**Form:** Earthwork **Condition:** C**Site Status:**

Description: This cairn is grass-covered and obscured from view but still survives relatively intact. It lies on a gentle northeast facing slope and the land dropping away to the southeast. It measures 9.0 metres in diameter and 0.3 metres high. J.J. Hall, Trysor, 25 March 2014

SMR PRN: CPAT 3466**Relationships:****Photographs:**

MRM2013_311 11/10/2013 Cairn, looking north northeast.

NPRN: 304890

CEFN LLWYD ROUND BARROW

ROUND BARROW

NGR: SN8479292144 Grid reference taken at centre of site **Altitude:** 462**Period:** Bronze Age **Broadclass:** Religious Ritual and Funerary**Form:** Earthwork **Condition:** C**Site Status:** SAM

Description: A round barrow is located at the edge of the summit of Cefn Llwyd, at a point where the ground falls away to the east. It measures 15 metres in diameter and 1.5 metres high on the east side, 1 metre to 1.2 metres elsewhere. The mound is turf covered but probing indicates a composition of earth and stone. At the time of the Ordnance Survey 1st edition mapping of the area the mound was the site of a triangulation point. But apart from a slight depression towards its north-east side and a natural erosion scar on its south west, the barrow appears to be well preserved. A short distance to the north, adjacent to a forestry plantation fence, lies a quartz boulder set in a small mound (NPRN 417972).

Other mounds have been noted nearby (CPAT PRNs 38810 and 38812) but these may be natural features where harder grits in the local rock formations outcrop regularly across the area as grassy knolls. (David Leighton RCAHMW 30th October 2012)

SMR PRN: CPAT 1377**Relationships:****Photographs:**

MRM2013_128 21/02/2014 Earthen round barrow, looking east.

NPRN: 304941

PEN-Y-GAER, LLANIDLOES

HILLFORT

NGR: SN90828688 Grid reference taken at centre of site **Altitude:** 371**Period:** Iron Age **Broadclass:** Defence**Form:** Earthwork **Condition:** C**Site Status:** SAM

Description: This hillfort occupies the summit of Pen y Gaer, to the south of Llyn Clywedog. It is defined by stone ramparts. These are now just tumbled stone but traces of built structure were noted in 2005 by Toby Driver of the RACAHMW. They enclose an area approximately 68 metres north to south by 44 metres. The ground falls away steeply to the east and west and is gentler to the north. An additional rough stone wall lies 18 metres to the south of the enclosure, NPRN 534967, which seems to be an additional defence on a slightly gentler slope than the east and west. Previous field workers have recorded another wall 55 metres to the north of the enclosure but this was not seen on the ground in 2014. There are two entrances into the hillfort, one wider one at the north and a narrower oblique one in the southeast. The surface of the interior is uneven and internal features are not clear although it is possible there is a hut platform, NPRN 534966 towards the north, and Toby Driver in 2005 noted another level area with a rock-cut rear edge. More recent features include a marker cairn inside the hillfort, NPRN 534820, and another on the ramparts, NPRN 534767, as well as several shelters built into the ramparts, NPRNs 534773, 534774, 534775, 534818 and 534819. J.J. Hall, Trysor, 26 March 2014

SMR PRN: CPAT 1835**Relationships:**

Associated with 534967

Photographs:

MRM2013_366 12/01/2014 Northern entrance into Pen y Gaer hillfort, looking south.

NPRN: 304942

DINAS, TREFEGLWYS

HILLFORT

NGR: SN90538893 Grid reference taken at a central point within an extensive site **Altitude:** 412

Period: Iron Age **Broadclass:** Defence

Form: Earthwork **Condition:** V

Site Status: SAM

Description: Dinas hillfort on the north side of Llyn Clywedog is the largest in the area measuring 690 metres northeast to southwest by at least 280 metres. It occupies the northeast to southwest summit and upper flanks of Dinas with steep slopes on the southwest and southeast and slightly gentler ones on the northwest and northeast. It is defined by earthwork ramparts, banks with a ditch downslope, although there is not one continuous circuit but almost a spiral. Several other detached banks to the northwest were recorded in 2014, NPRNs 535037, 535038, 535039 and thought to be outworks. A further bank NPRN 534738 was also thought to be related as again the ditch was downslope of the bank, similar to the ramparts but dissimilar to field boundaries of the area. J.J. Hall, Trysor, 26 March 2014

SMR PRN: CPAT 905

Relationships:

Photographs:

NPRN: 304943

PEN-Y-CLUN, HILLFORT

HILLFORT

NGR: SN92578749 Grid reference taken at centre of site **Altitude:** 370

Period: Iron Age **Broadclass:** Defence

Form: Earthwork **Condition:** V

Site Status: SAM

Description: The Iron Age hillfort at Penyclun lies at the eastern end of a higher ground, with the ground to the north, east and south dropping steeply away. The land on the western side is far gentler and runs out onto a flatter area. The main enclosure is oval or subrectangular in plan and measures 120 metres north northeast to south southwest by approximately 70 metres. The defences on the western side are defined by an earthwork bank and ditch which is enhanced on either side of an inturned entrance way. The rest of the defences are slighter, NPRNs 534657 & 534652, and the eastern side has been interrupted by later quarrying, NPRN 534653. On the western side, in improved pasture, an outer bank lies 40 metres away from the main bank line. J.J. Hall, Trysor, 26 March 2014

SMR PRN: CPAT 1834

Relationships:

Photographs:

Consists of 534657

Consists of 534652

NPRN: 305899

GIANT'S GRAVE

DYKE (DEFENCE)

NGR: SO04428615 Grid reference taken at centre of site **Altitude:** 494**Period:** Early Medieval **Broadclass:** Defence**Form:** Earthwork **Condition:** V**Site Status:**

Description: The Giant's Grave Dyke lies on a long, flat-topped ridge on the eastern side of the Severn valley, southeast of Llandinam, Powys. It crosses a broad saddle, terminating at a steep-sided gully to the south, SO04438607 and a boggy area above a gully to the north, SO04378631. The central part of the dyke is the most clearly defined with an earthwork bank, up to 6 metres wide and 0.8 metres high, with a ditch on its western side, 2 to 3 metres wide and 0.4 metres deep and a smaller counterscarp bank up to 4 metres wide and 0.3 metres high.

In 2003, Clywd Powys Archaeological Trust excavated a trench across the dyke. The excavation revealed that material dug from the ditch was thrown up on the east side to form the material for the main bank. The original bank was thought to have been either up to 4.8 metres wide and at least 0.6 metres high. The ditch had a V-shaped profile with a square cut at its base and was originally 4 metres wide and up to 1.3 metres deep. The smaller bank on the west side of the bank may have been part of the original feature of the dyke but the excavators thought it more likely to represent material removed from the ditch when it was cleaned out. Peat that had been sealed by the bank was dated, by radio-carbon dating, to between 340 AD to 530 AD. J.J. Hall, Trysor, 26 March 2014

SMR PRN: CPAT 3711**Relationships:****Photographs:**

MRM2013_196 17/01/2014 Giants grave dyke, looking north northwest.

NPRN: 306524LLYS-Y-CAWR (GIANT'S HALL);ALLT
DOLANOG, HILLFORT

HILLFORT

NGR: SJ06431333 Grid reference taken at centre of site **Altitude:** 285**Period:** Iron Age **Broadclass:** Defence**Form:** Earthwork **Condition:** V**Site Status:** SAM

Description: Llys y Cawr hillfort on Allt Dolanog occupies a prominent outcrop towards the southwestern side of the common with a steep slope to the south, level ground to the east and a slight slope to the north and west. The defensive earthworks create an oval enclosure roughly 180 metres northeast to southwest by 90 metres. The defences are most significant on the north and west sides where there are two banks in places, although the inner bank seems to be more an enhancement of a natural feature than a distinct feature. The area between the banks on the north side now holds water much of the time. The defences on the southern side where the slope below is much steeper are slighter. On the eastern side there is little change in slope between the hillfort and the ground to the east, but the defences here are quite slight. There is an entrance at SJ0649513330 about 5 metres wide flanked on either side by an earth mound. One at SJ0649613334 is 5 metres north to south by 4 metres and 1 metre high, and to its south, at SJ0649313321, is the other measuring 6.5 metres north to south by 5 metres and up to 1 metre high. It is not clear what the origins or purpose of these is. J.J. Hall, Trysor, 27 March 2014

SMR PRN: CPAT 1240**Relationships:****Photographs:**

NPRN: 309864

GIANT'S GRAVE, EARTHWORK SE OF NATURAL FEATURE?

NGR: SO04538601 Grid reference taken at centre of site **Altitude:** 470

Period: General **Broadclass:** Monument <By Form>

Form: Documents **Condition:** U

Site Status:

Description: This feature, recorded from an aerial photograph RCAHMW AP955050/51, was not seen on the ground during Upland Survey by Trysor in 2014 nor was it visible on vertical aerial photographs from 2006 and 2009. J.J. Hall, Trysor, 26 March 2014

SMR PRN:

Relationships: **Photographs:**

NPRN: 310044

NANT GRAIG-Y-FRAN HAFOD, BUILDING LONG HUT

NGR: SH9656408514 Grid reference taken at centre of site **Altitude:** 316

Period: Post Medieval? **Broadclass:** Domestic

Form: Ruin **Condition:** D

Site Status:

Description: This long hut lies on the southern side of the Nant Graig y Fran, on a river terrace. It measures 14 metres northeast to southwest by 5.5 metres, and the wall bases stand up to 0.60 metres high and are 1 metre wide. It is divided into two cells, the northeastern one being 6.9 metres by 3.6 metres internally. There is a hint of a drainage gully around the structure. J.J. Hall, Trysor, 26 March 2014

SMR PRN: CPAT 4044

Relationships: **Photographs:**

NPRN: 310048

NANT HIR, CULTIVATION FEATURES RIDGE AND FURROW

NGR: SH88680888 Grid reference taken at centre of site **Altitude:** 318

Period: Unknown **Broadclass:** Agriculture and Subsistence

Form: Documents **Condition:** U

Site Status:

Description: An area of plough-cultivation earthworks underlying current field boundaries was identified in 2004 from an aerial photograph, RCAHMW AP955079/55. Nothing was seen at this location in 2014. J.J. Hall, Trysor, 26 March 2014

SMR PRN:

Relationships: **Photographs:**

NPRN: 401765

POSSIBLE SETTLEMENT SITE, W OF NATURAL FEATURE?
DOLFACH

NGR: SN896772 Grid reference taken at centre of site **Altitude:** 453

Period: General **Broadclass:** Monument <By Form>

Form: Documents **Condition:** U

Site Status:

Description: Nothing was found at this grid reference when visited at 2013. It is thought the record is erroneous or the grid reference is incorrect. J.J. Hall, Trysor, 25 March 2014

SMR PRN:

Relationships:

Photographs:

NPRN: 402057ABER-DAUNANT DISUSED LEAD MINE, LEAD MINE
DEILDRE FAWR, S OF LLYN CLYWEDOG
RESERVOIR**NGR:** SN907866 Grid reference taken at centre of site **Altitude:** 290**Period:** Post Medieval **Broadclass:** Industrial**Form:** Complex **Condition:** V**Site Status:****Description:**

Aberdaunant is said to be an early mining site, but the mine continued to be worked into the late 19th century and the layout of the lower part of the complex at the end of its working history is captured on the first edition of the 1:2,500 scale Ordnance Survey map of 1886. Most of the buildings, levels, shafts and spoil tips shown on this Ordnance Survey map are identifiable today, although few of the buildings are now represented by more than a levelled area or slight rubble. An engine house has been largely removed and only its wheel pit is now identifiable (NPRN 534559). Higher up the slope the other two engine house (NPRN 534552) is one of the most substantial structures remaining. At this higher level there are also a number of levels and open cuts (e.g. NPRNs 534778 & 534780), as well as infilled shafts (NPRN 534784 & 534810), some of which may represent an earlier phase of mining activity, as they are not depicted on the late 19th century Ordnance Survey mapping. R.P. Sambrook, Trysor, 26 March 2014

SMR PRN: CPAT 8480**Relationships:**

Consists of 534787
 Consists of 534788
 Consists of 534789
 Consists of 534790
 Consists of 534791
 Consists of 534792
 Associated with 534778
 Associated with 534779
 Associated with 534780
 Associated with 534781
 Associated with 534782
 Associated with 534783
 Associated with 534784
 Associated with 534785
 Associated with 534793
 Associated with 534808
 Associated with 534814
 Associated with 534815
 Associated with 534816
 Associated with 534817
 Consists of 534551
 Consists of 534552
 Consists of 534553
 Consists of 534554
 Consists of 534555
 Consists of 534556
 Consists of 534557
 Consists of 534559
 Consists of 534560
 Consists of 534561

Photographs:

NPRN: 405252

MYNYDD Y GRIBIN KERB CAIRN

KERB CAIRN

NGR: SJ0178402249 Grid reference taken at centre of site **Altitude:** 414**Period:** Bronze Age **Broadclass:** Religious Ritual and Funerary**Form:** Earthwork **Condition:** C**Site Status:** SAM**Description:** This burial cairn on the eastern side of the broad plateau of Mynydd y Gribin is now hard to find as it is overgrown by reeds with dense heather around it. It measures 6.5 metres in diameter and up to 0.40 metres high and has orthostats around its edge. Another cairn, NPRN 534860, lies a few metres to its east. J.J. Hall, Trysor, 26 March 2014**SMR PRN:** CPAT 6594**Relationships:****Photographs:**

MRM2013_031	20/01/2014	The orthostats of the cairn visible through the vegetation, looking west.
MRM2013_032	20/01/2014	The orthostats of the cairn visible through the vegetation, looking north.

NPRN: 411061

CRAIG Y GIGFRAN RING CAIRN

NATURAL FEATURE?

NGR: SN91129274 Grid reference taken at centre of site **Altitude:** 360**Period:** General **Broadclass:** Monument <By Form>**Form:** Documents **Condition:** U**Site Status:****Description:** Nothing was seen at this location when visited in 2014 by Trysor during an Upland Survey. The feature was recorded from aerial photographs and it may have been a vegetational feature. J.J. Hall, Trysor, 26 March 2014**SMR PRN:****Relationships:****Photographs:****NPRN:** 411707

PEN-Y-GAER, LONGHOUSE

SHEEP FOLD?;LONGHOUSE?

NGR: SN9075587022 Grid reference taken at centre of site **Altitude:** 406**Period:** Medieval?;Post Medieval? **Broadclass:** Agriculture and Subsistence;Domestic**Form:** Earthwork **Condition:** D**Site Status:****Description:** This earthwork site lies on a piece of level unenclosed land 150 metres to the northwest of Pen y Gaer hillfort. It is defined by earthwork banks on three sides with the west southwestern end open. Overall it measures 13 metres east northeast to west southwest by 6 metres. The grassed-over banks are 1 to 1.5 metres wide by 0.30 to 0.40 metres high, with the bank forming the eastern end being slighter. There is a slight gully, 1 metre wide, along the north and south sides both. There may be opposing entrances in the centre of the north and south sides, as there are gaps in the banks but this could be later damage. J.J. Hall, Trysor, 26 March 2014**SMR PRN:****Relationships:****Photographs:**

MRM2013_222	12/01/2014	Fold or longhouse, looking southeast.
-------------	------------	---------------------------------------

NPRN: 417973

CEFN LLWYD LEAD MINE

LEVEL

NGR: SN8459291704 Grid reference taken at centre of site

Altitude: 389

Period: 19th Century

Broadclass: Industrial

Form: Earthwork

Condition: D

Site Status:

Description:

A mine shown on the Ordnance Survey first edition map of the 1870s as 'Level (Lead)' is located on the steep west-facing slope of Cefn Llwyd, just above the Afon Llwyd. The site is indicated on the ground by a fan of spoil projecting from the hillside. The mine survives as a short, narrow, linear, rush-grown cut into the hillside, the mine entrance now blocked and overgrown. The cut measures some 16 metres long from the blocking to the edge of the spoil tip and the spoil tip is 9 metres wide and up to 2 metres high.

The age of the mine is unknown but it had apparently gone out of use by the time of the second edition Ordnance Survey map of about 1900 which does not portray it.

J.J. Hall, Trysor, 26 March 2014, based on field visit and description by David Leighton, RCAHMW, 12 November 2012

SMR PRN:

Relationships:

Photographs:

MRM2013_129 21/02/2014 Level and its spoil tip, looking southeast.

NPRN: 417974

CEFN LLWYD, TRIAL MINE 1

TRIAL MINE

NGR: SN8470991706 Grid reference taken at centre of site

Altitude: 427

Period: Post Medieval

Broadclass: Industrial

Form: Earthwork

Condition: C

Site Status:

Description:

On the west-facing slopes of Cefn Llwyd is a trench. It measures 13 metres long, north to south, and 1 metre wide, cut to a depth of 0.5 metres. The cut is embanked on its west, downhill, side to a height of 0.5 metres. The site is overgrown with tussocky grass.

A history of mining in the area suggests it may be a prospecting trench, or trial mine with upcast bank, and is broadly similar to examples found on the opposite side of the valley (for example NPRNs 289560-4). A second trial lies 25 metres to the south (NPRN 417975).

A lead mine is noted on the Ordnance Survey 1st edition map of the 1870s, some 100m downhill to the west (NPRN 417973).

J.J. Hall, Trysor, 26 March 2014, based on field visit and description by David Leighton, RCAHMW, 12 November 2012

SMR PRN:

Relationships:

Associated with 417975

Photographs:

NPRN: 417975

CEFN LLWYD, TRIAL MINE 2

TRIAL MINE

NGR: SN8471091680 Grid reference taken at centre of site**Altitude:** 424**Period:** Post Medieval **Broadclass:** Industrial**Form:** Earthwork **Condition:** C**Site Status:**

Description: On the western slopes of Cefn Llwyd, adjacent to a prospecting trench or trial mine, (NPRN 417974), lies a second example. Located 25 metres to the south of NPRN 417974, and along the same contour, it is a linear cut measuring 9 metres north to south, 0.6 metres deep and 1 metre wide. Spoil is heaped along its western, downhill side to form a linear grassy bank 0.6 metres high externally.

J.J. Hall, Trysor, 26 March 2014, based on field visit and description by David Leighton, RCAHMW, 12 November 2012

SMR PRN:**Relationships:**

Associated with 417975

Photographs:**NPRN:** 534501

NANT Y WAUN FRAITH, SHEEP FOLD

SHEEP FOLD

NGR: SH9725615954 Grid reference taken at centre of site**Altitude:** 330**Period:** Post Medieval **Broadclass:** Agriculture and Subsistence**Form:** Other Structure **Condition:** C**Site Status:**

Description: A sheep fold is shown here on the 1st edition Ordnance Survey map of 1887-1891. It lies on the southern side of the Nant y Waun Fraith, with a dipping pool in the river and modern sheep dip to its southwest. Overall the fold measures 15 metres east northeast to west northwest by 8 metres maximum. The west southwest end of the fold is sub-divided by a line of upright stones and fencing to create a run down to the stream. The modern sheep dip extends 5 metres from the southwest corner and is about 1 metre wide and contains a metal bath with tin sheets around. J.J.Hall, Trysor, 5 July 2013

SMR PRN:**Relationships:****Photographs:**

MRM2013_016	20/02/2014	Sheep fold, looking southeast.
MRM2013_017	20/02/2014	Modern sheep wash at southwest end of sheepfold.

NPRN: 534502

COPA Y CAEAU, WELL

WELL

NGR: SJ0730413560 Grid reference taken at centre of site**Altitude:** 251**Period:** Post Medieval **Broadclass:** Water Supply and Drainage**Form:** Earthwork **Condition:** D**Site Status:**

Description: A well is shown here on the 1st edition Ordnance Survey map of 1891. When visited by Trysor during Upland Survey in 2014, no structure was seen but there was a boggy hollow with water within it. J.J. Hall, Trysor, 5th July 2013

SMR PRN:**Relationships:****Photographs:**

NPRN: 534503

ALLT DOLANOG, QUARRY II

QUARRY

NGR: SJ0687313631 Grid reference taken at centre of site **Altitude:** 260

Period: Post Medieval **Broadclass:** Industrial

Form: Earthwork **Condition:** C

Site Status:

Description: This small quarry is shown in the middle of Allt Dolanog common on the 1st edition 1:10560 Ordnance Survey map of 1885. It measures 10 metres east to west by 7 metres. J.J. Hall, Trysor, 5th July 2013

SMR PRN:

Relationships:

Photographs:

NPRN: 534504

PEN-YR-ALLT, FARMSTEAD

FARMSTEAD

NGR: SJ0695513513 Grid reference taken at centre of site **Altitude:** 269

Period: Post Medieval **Broadclass:** Agriculture and Subsistence

Form: Complex **Condition:** D

Site Status:

Description: A small farmstead or cottage is depicted here on the 1st edition 1:10560 Ordnance Survey map of 1885. One building aligned north to south is shown with in irregular enclosure. When visited in 2014 very little of the building remains and the enclosure is defined by mature trees. Part of the southern end of the wall base can be seen on a levelled piece of ground cut into the rock outcrop to its north. J.J. Hall, Trysor, 5th July 2013

SMR PRN: CPAT 8651

Relationships:

Photographs:

MRM2013_368 04/02/2014 The southern end of the building, looking northwest.

NPRN: 534505

PEN-YR-ALLT, WELL

WELL

NGR: SJ0696513477 Grid reference taken at centre of site **Altitude:** 269

Period: Post Medieval **Broadclass:** Water Supply and Drainage

Form: Documents **Condition:** U

Site Status:

Description: A well is shown here on the 1st edition Ordnance Survey map of 1891. It was not seen during Upland Survey in 2014. J.J. Hall, Trysor, 5th July 2013

SMR PRN:

Relationships:

Photographs:

NPRN: 534506

MOEL MALLWYD, SHEEP FOLD

SHEEP FOLD

NGR: SH8749411853 Grid reference taken at centre of site **Altitude:** 356

Period: Post Medieval **Broadclass:** Agriculture and Subsistence

Form: Documents **Condition:** E

Site Status:

Description: A sheep fold is shown here on the 1st edition 1:2500 Ordnance Survey map of 1887. When visited in 2014 as part of Uplands Survey by Trysor no remains of the sheep fold were found. The area where the fold was mapped is now very wet but no stone was visible. It is possible that it was a post and wire fold rather than one built of stone. J.J. Hall, Trysor, 25 March 2014

SMR PRN:

Relationships:

Photographs:

NPRN: 534507

AFON LLINAU, SHEEP WASH

SHEEP FOLD?;SHEEP WASH?

NGR: SH8689409307 Grid reference taken at centre of site **Altitude:** 291

Period: Post Medieval **Broadclass:** Agriculture and Subsistence

Form: Other Structure **Condition:** D

Site Status:

Description: A sheep fold is shown here on the 1st edition 1:10560 Ordnance Survey map of 1887. It lies on the north bank of the Afon Llinau suggesting it was also a sheep wash. J.J. Hall, Trysor, 5th July 2013

SMR PRN:

Relationships:

Photographs:

NPRN: 534508

BLAEN LLINAU, SHEEP FOLD

SHEEP FOLD

NGR: SH8751509186 Grid reference taken at centre of site **Altitude:** 418

Period: Post Medieval **Broadclass:** Agriculture and Subsistence

Form: Documents **Condition:** U

Site Status:

Description: A sheep fold is labelled here on the 1st edition 1:2500 Ordnance Survey map of 1887. In 2014 it was in the corner of a conifer plantation, the site was not visited. J.J. Hall, Trysor, 25 March 2014

SMR PRN:

Relationships:

Photographs:

NPRN: 534509

MYNYDD Y CEMMAES, SHEEP FOLD SHEEP FOLD

NGR: SH8736207968 Grid reference taken at centre of site **Altitude:** 336

Period: Post Medieval **Broadclass:** Agriculture and Subsistence

Form: Ruin **Condition:** C

Site Status:

Description: A rectangular drystone structure built within the fork created by two small streams that join just below it to the southeast. It is shown on the 1st edition 1:10560 Ordnance Survey map of 1887 when it is labelled "sheepfold". It measures 8 metres north to south by 5 metres. J.J. Hall, Trysor, 25 March 2014

SMR PRN:

Relationships:

Photographs:

NPRN: 534510

CREIGIAU, COTTAGE COTTAGE

NGR: SH8763606767 Grid reference taken at centre of site **Altitude:** 279

Period: Post Medieval **Broadclass:** Domestic

Form: Ruin **Condition:** C

Site Status:

Description: This stone structure appears to be a cottage at the centre of a field system, NPRN 535059. In plan it is L shaped, but walls are ruinous and in varying condition. It measures a maximum of 15 metres west southwest to east northeast and 12m north northwest to south southeast.

SMR PRN: CPAT 125038

Relationships:

Photographs:

NPRN: 534511

MOELYDD BLAEN TAFOLOG, SHEEP FOLD SHEEP FOLD

NGR: SH8994309675 Grid reference taken at centre of site **Altitude:** 395

Period: Post Medieval **Broadclass:** Agriculture and Subsistence

Form: Other Structure **Condition:** B

Site Status:

Description: This drystone structure, probably a sheep fold, lies on a south facing slope of Moelydd Blaen Tafolog. It measures 8.75 metres east to west by 3 metres, the walls being 0.70 metre thick and still standing up to 1 metre high. There is no obvious entrance into it, suggesting it may be a sheep fold. A stone and earth bank, NPRN 534912, runs off its southeast corner. J.J. Hall, Trysor, 26 March 2014

SMR PRN:

Relationships:

Associated with 534912

Photographs:

MRM2013_145	30/01/2014	Sheep fold, looking northeast.
MRM2013_146	30/01/2014	Sheep fold, looking west, with part of bank NPRN 534912, in the foreground.

NPRN: 534512

MYNYDD RHIW SAESON, STRUCTURE II LONGHOUSE?

NGR: SH9116907621 Grid reference taken at centre of site **Altitude:** 369

Period: Post Medieval? **Broadclass:** Domestic

Form: Ruin **Condition:** D

Site Status:

Description: A sheep fold is shown here on the 1st edition Ordnance Survey map of 1891. When visited in 2014 by Trysor during an Upland Survey it was seen to be a drystone structure, probably a long house. It lay in the fork between two small streams on the east side of Mynydd Rhiw Saeson. It measures 11 metres west southwest by 5 metres and is divided into three cells. The middle cell is smallest and its interior is filled with rubble. The walls of the west southwest cell are mostly tumbled down to ground level, other two are up to 1 metre high, and 0.70 metres wide. On the east northeastern end is a short piece of wall, either a buttress or remains of another cell. Other structures lie close by, NPRNs 534896, 534897 and 534513. J.J. Hall, Trysor, 5th July 2013

SMR PRN:

Relationships:

Photographs:

MRM2013_148 29/01/2014 Longhouse, looking east northeast.

NPRN: 534513

MYNYDD RHIW SAESON, STRUCTURE III SHEEP FOLD

NGR: SH9117407612 Grid reference taken at centre of site **Altitude:** 372

Period: Post Medieval **Broadclass:** Agriculture and Subsistence

Form: Other Structure **Condition:** C

Site Status:

Description: A sheep fold is shown here on the 1st edition Ordnance Survey map of 1891. When recorded in 2014 by Trysor as part of an Upland Survey it was seen to be a drystone structure, probably a sheep fold, lying on a natural terrace on the south side of an incised stream valley, on the east side of Mynydd Rhiw Saeson. It measures 9.5 metres east to west by 4.5 metres, with walls 0.75 metres wide and up to 0.6 metres high. A stone field boundary runs up the valley side from its southwest corner. A fold or shelter, NPRN 534896, lies to its southwest, an L shaped, drystone wall to its northeast, NPRN 5348917 and a longhouse, NPRN 534512 to its north. J.J. Hall, Trysor, 5th July 2013

SMR PRN:

Relationships:

Photographs:

MRM2013_149 29/01/2014 Sheep fold, looking west.

NPRN: 534514

NANT RHYD Y CAR, STRUCTURE I STRUCTURE

NGR: SH8997306431 Grid reference taken at centre of site **Altitude:** 344

Period: Unknown **Broadclass:** Unassigned

Form: Other Structure **Condition:** D

Site Status:

Description: A small rectangular structure is shown on the 1st edition Ordnance Survey map when it is labelled as a sheep fold on the 1:2500 map. The drystone structure measures 8 metres by 5.5 metres and lies on the western side of the Nant Rhyd y Car. J.J. Hall, Trysor, 6th July 2013

SMR PRN:

Relationships:

Photographs:

NPRN: 534515

NANT RHYD Y CAR, STRUCTURE II STRUCTURE?

NGR: SH9019606647 Grid reference taken at centre of site **Altitude:** 387

Period: Unknown **Broadclass:** Unassigned

Form: Documents **Condition:** U

Site Status:

Description: What appears to be a small, square structure is shown here on the 1st edition Ordnance Survey map of 1885. It was not seen when visited in 2014 and, if it was a structure, it is thought to have been removed by the realignment and widening of a trackway. J.J. Hall, Trysor, 5th July 2013

SMR PRN:

Relationships:

Photographs:

NPRN: 534516

TRAWSNANT, SMALLHOLDING SMALLHOLDING

NGR: SH9544306574 Grid reference taken at centre of site **Altitude:** 322

Period: Post Medieval **Broadclass:** Agriculture and Subsistence

Form: Complex **Condition:** D

Site Status:

Description: The small holding is shown on the Llanerfyl sheet of the Ordnance Survey Original Surveyors Drawing of 1832. It consists of a cottage, NPRN 534706, its garden to the east, NPRN 534703, cultivation beds NPRN 534704 to the north and related banks and walls, NPRNs 534705, 535030, 534699 and trackway NPRN 534702. J.J. Hall, Trysor, 5th July 2013

SMR PRN:

Relationships:

Photographs:

NPRN: 534517

AFON CANNON, SHEEP WASH

SHEEP WASH;SHEEP FOLD

NGR: SH9524007811 Grid reference taken at centre of site **Altitude:** 297

Period: Post Medieval **Broadclass:** Agriculture and Subsistence

Form: Other Structure **Condition:** C

Site Status:

Description: A sheep wash on the southern side of the Afon Cannon, possibly associated with sheep folds NPRNs 534713 and 534714. It comprises the remnants of a dam in a tributary stream to the Afon Cannon, with a drystone fold to the west which narrows to a point just above the dam. The sheep fold is in a good condition with walls surviving to a height of 1.2 metres. J.J.Hall, Trysor, 24 March 2014

SMR PRN:

Relationships:

Photographs:

NPRN: 534518

AFON CANNON, SHEEP FOLD I

SHEEP FOLD

NGR: SH9494907958 Grid reference taken at centre of site **Altitude:** 314

Period: Post Medieval **Broadclass:** Agriculture and Subsistence

Form: Other Structure **Condition:** C

Site Status:

Description: This sheep fold lies on the southern side of the Afon Cannon. It is of drystone and roughly built with rubble walls 1 metre wide and up to 1 metre high. Overall the fold measures 7 metres southeast to northwest by 3.25 metres wide internally. The northeast side is revetted into the slope. There is a possible entrance in the south corner. In the northwest corner there is a small cell, 1 metre wide internally, possibly a later insertion. J.J.Hall, Trysor, 24 March 2014

SMR PRN: CPAT 71407

Relationships:

Photographs:

MRM2013_101 22/11/2013 Sheep fold looking south.

NPRN: 534519

AFON CANNON, SHEEP FOLD II

SHEEP FOLD

NGR: SH9475408386 Grid reference taken at centre of site **Altitude:** 366

Period: Post Medieval **Broadclass:** Agriculture and Subsistence

Form: Other Structure **Condition:** C

Site Status:

Description: A small, rectangular sheep fold lying on the eastern bank of the Afon Cannon. It measures approximately 9 metres north northwest to south southeast by 7 metres. It is a rough drystone build but still in generally good repair. J.J. Hall, Trysor, 25 March 2014

SMR PRN: CPAT 71406

Relationships:

Photographs:

NPRN: 534520

AFON CANNON, SHEEP FOLD IV

SHEEP FOLD

NGR: SH9467608590 Grid reference taken at centre of site **Altitude:** 384

Period: Post Medieval **Broadclass:** Agriculture and Subsistence

Form: Other Structure **Condition:** C

Site Status:

Description: A small sheep fold is shown here on the 1st edition 1:10560 Ordnance Survey map of 1891. The irregular shaped fold is of drystone and lies adjacent to the western side of the Afon Cannon. It measures approximately 20 metres north to south by a maximum of 10 metres in places the walls have collapsed. J.J. Hall, Trysor, 25 March 2014

SMR PRN: CPAT 71405

Relationships:

Photographs:

NPRN: 534521

RHAIADR DU, FARMSTEAD

FARMSTEAD

NGR: SH9470708625 Grid reference taken at centre of site **Altitude:** 383

Period: Post Medieval **Broadclass:** Agriculture and Subsistence

Form: Complex **Condition:** V

Site Status:

Description: A small farmstead of Rhaiadr Ddu is shown on the Llanerfyl sheet of the Ordnance Survey original Surveyors Drawing of 1832. It consisted of a parcel of land on the northeast side of the Afon Canon, NPRN 535031, within which there was a smaller enclosure towards its northern end. Two buildings appear to be shown just north of this smaller enclosure. Access was not gained to the site by Trysor during Upland Survey in 2014. However the site of the buildings had been visited by CPAT in 2000 when it was described as a ruinous site later used as a sheep fold (HER PRN 71403). J.J. Hall, Trysor, 25 March 2014

SMR PRN:

Relationships:

Photographs:

NPRN: 534522

LLEUST, FARMSTEAD

FARMSTEAD

NGR: SH9752008950 Grid reference taken at a central point within an extensive site **Altitude:** 302**Period:** Post Medieval **Broadclass:** Agriculture and Subsistence**Form:** Complex **Condition:** C**Site Status:****Description:**

The small farmstead at Llest was a parcel of land taken out of the open common land. It is shown on the 1832 Llanerfyl sheet of the Ordnance Survey Original Surveyors Drawings and on the 1 inch to 1 mile survey of 1836. From the Llangadfan parish tithe map and apportionment John Rees was the owner and it was occupied by Thomas Owen. The field parcel was called Big Meadow.

The first clear depiction of the buildings of the farmstead is on the 1st edition 1:2500 Ordnance Survey map of 1887 which shows a long range of buildings, NPRN 534726, with two buildings to its south, NPRNs 534725 and 535033.

The 1841 census gives more detail about Thomas Owen named on the tithe apportionment. He was an agricultural labourer aged 35 who lived with his wife Mary (30) and their children Jane (7), Thomas (5) and John (3). By 1851 when he is a farmer of 16 acres they had three more children Edward (7), Griffith (7) and Maurice (5). The 1861 census for Llangadfan couldn't be traced but in 1871 Thomas, now 64, and Mary were still farming Llest with their sons, Thomas (33), a stone mason, and Griffith (28) working with his father. By 1881, Thomas senior had died and Mary was the head of the household with Thomas and Griffith still at home. Mary had died in the next decade as in 1891 Griffith the younger son was head of the household with his older brother Thomas and Elizabeth Williams (22) a housekeeper. 1901 saw another change with a John Owen (24) and Lucy (25) his wife and their daughter Gwalia (10 months) as well as Uncle Thomas, now 63. John and Lucy's family had expanded in 1911 to five children Gwalia (10), Ruhannah (9), Mwywen (8), Goronwy (4) and Deborah (1). They recorded their answers to the census in Welsh.

When visited by Trysor during Uplands Survey in 2013, the farmstead was ruinous and used as rough pasture. The enclosing bank, NPRN 534724, was largely intact but overgrown. J.J. Hall, Trysor, 5th July 2013

SMR PRN:**Relationships:**

Consists of 535022
 Consists of 534724
 Consists of 534725
 Consists of 534724

Photographs:**NPRN:** 534523

BWLCH Y FFRIDD, COTTAGE

COTTAGE

NGR: SH9995008800 Grid reference taken at centre of site **Altitude:** 251**Period:** Post Medieval **Broadclass:** Domestic**Form:** Ruin **Condition:** C**Site Status:****Description:**

A small cottage is shown here on the Ordnance Survey's Original Surveyor Drawings of 1832, set in an enclosure carved out of the common. From the Llangadfan parish tithe map of 1840 and its apportionment it is known that a Thomas Owen owned and occupied the cottage. The building was still occupied into the early 20th century and is shown on the 2nd edition Ordnance Survey map of 1901. In 2014, the cottage was reduced to its wall bases but the enclosing field was still maintained as an area of improved pasture. J.J.Hall, Trysor, 22 March 2014

SMR PRN:**Relationships:****Photographs:**

NPRN: 534524

CAE CRWN, FARMSTEAD

FARMSTEAD

NGR: SH9953008480 Grid reference taken at a central point within an extensive site **Altitude:** 249

Period: Post Medieval **Broadclass:** Agriculture and Subsistence

Form: Complex **Condition:** D

Site Status:

Description: A farmstead is shown here on the Ordnance Survey's Original Surveyors Drawings of 1832. It consisted of a parcel of enclosed land carved out of the common, within which was a single building. From the Llangadfan parish tithe map of 1840 and its apportionment it is known that Evan Howell owned the property and it was occupied by Thomas Johns. The farmstead was divided into five fields. By the time of the 1st edition Ordnance Survey map of 1887 it had been abandoned and the house site is just shown in outline. There is now very little trace of this building surviving in the field and its location is overgrown. The land within the associated enclosure is not largely rough pasture and quite wet in places, but still maintained as an enclosed area. J.J.Hall, Trysor, 22 March 2014

SMR PRN:

Relationships:

Photographs:

NPRN: 534525

MOEL DDOLWEN, WELL

WELL

NGR: SH9914608054 Grid reference taken at centre of site **Altitude:** 267

Period: Post Medieval **Broadclass:** Water Supply and Drainage

Form: Earthwork **Condition:** U

Site Status:

Description: A well is shown here on the 2nd edition Ordnance Survey map of 1901. It was not seen during Upland Survey fieldwork by Trysor in 2014 and is now in an area of rough pasture. J.J. Hall, Trysor, 23 March 2014

SMR PRN:

Relationships:

Photographs:

NPRN: 534526

MYNYDD FRON GOCH, QUARRY

QUARRY

NGR: SJ0076001780 Grid reference taken at centre of site **Altitude:** 408

Period: Post Medieval **Broadclass:** Industrial

Form: Earthwork **Condition:** C

Site Status:

Description: A quarry is shown here on the 1st edition 1:10560 Ordnance Survey map of 1887. It lies on the north side of a public road at Mynydd Frongoch. It is now overgrown with gorse and measures 45 metres east northeast to west southwest, and up to 2 metres deep. J.J. Hall, Trysor, 5th July 2013

SMR PRN: CPAT 67173

Relationships:

Photographs:

NPRN: 534527

MYNYDD Y GRIBIN, QUARRY II

QUARRY

NGR: SJ0161902585 Grid reference taken at centre of site

Altitude: 405

Period: Post Medieval **Broadclass:** Industrial

Form: Earthwork **Condition:** C

Site Status:

Description: A quarry is shown here on the 1st edition Ordnance Survey map of 1891. During Uplands Survey in 2014 it was seen to be a quarry pit, along an outcrop, with spoil along its south side. Its length east to west is 30 metres, and its width is 10 metres with a depth of 1.5 metres. It is situated in rough pasture on the Mynydd y Gribin and is now grass-covered. J.J. Hall, Trysor, 5th July 2013

SMR PRN:

Relationships:

Photographs:

MRM2013_033 20/01/2014 Grassed-over quarry, looking east.

NPRN: 534528

WAUN FRIDD FAWR, STONE

BOUNDARY STONE?

NGR: SH9517704126 Grid reference taken at centre of site

Altitude: 307

Period: Post Medieval **Broadclass:** Monument <By Form>

Form: Documents **Condition:** U

Site Status:

Description: A stone is shown here on the 1st edition 1:10560 Ordnance Survey map of 1887. It stood on the boundary between Llanbrynmair and Llanerfyl parishes and may have been a boundary marker of some sort. It was not seen in 2014 during an Upland Survey. J.J. Hall, Trysor, 5th July 2013

SMR PRN: CPAT 48252

Relationships:

Photographs:

NPRN: 534529

TROED Y FFORDD, STONE

BOUNDARY STONE

NGR: SH9531403808 Grid reference taken at centre of site

Altitude: 315

Period: Post Medieval **Broadclass:** Monument <By Form>

Form: Documents **Condition:** U

Site Status:

Description: A stone is shown here on the 1st edition 1:10560 Ordnance Survey map of 1887. It stood on the boundary between Llanbrynmair and Llanerfyl parishes and may have been a boundary marker of some sort. It was not seen in 2014 during an Upland Survey. J.J. Hall, Trysor, 5th July 2013

SMR PRN: CPAT 48253

Relationships:

Photographs:

NPRN: 534530

ABER ISAF; ABERTRINANT, FARMSTEAD FARMSTEAD

NGR: SH9463401727 Grid reference taken at centre of site **Altitude:** 311

Period: Post Medieval **Broadclass:** Agriculture and Subsistence

Form: Complex **Condition:** D

Site Status:

Description: On the Ordnance Survey Original Surveyors Drawing of 1833 this farmstead is shown as Aber Isaf, but on the 1836 map it is called Abertrinant.

On the 1841 census John Francis (30), a farmer lived at Aber Isaf with Elizabeth Evans (35) and a child Robert Evans (11) and an agricultural labourer, David Robinson (15). On the 1851 census the place is called Abertrinant and Thomas Evans (34) a farm bailiff and his wife Margaret (37) lived there with their son Richard (10). Another family were living at Abertrinant in 1861. David Owens (27), a farmer of 204 acres employing 1 man and 1 boy, lived there with his wife Jane (24), and a boarding agricultural labourer, John Morgan (21) and Evan Evans (11) a servant. This is the last time that Abertrinant/ Aber Isaf can be traced in the census and certainly by the time of the survey for the 1887 Ordnance Survey map the place had been abandoned.

The farmstead consists of a field system, NPRN 535094, a longhouse, NPRN 534884. J.J. Hall, Trysor, 26 March 2014

SMR PRN: CPAT 80083

Relationships:

Consists of 534884

Consists of 534884

Consists of 535094

Photographs:

NPRN: 534531

ABER UCHAF, COTTAGE

COTTAGE

NGR: SH9509501821 Grid reference taken at centre of site**Altitude:** 333**Period:** Post Medieval **Broadclass:** Domestic**Form:** Earthwork **Condition:** C**Site Status:**

Description: This dwelling is shown on the 1833 Wynnstay Arms Original Surveyors Drawing for the Ordnance Survey and was called R'abber-Uchaf. It sits in the middle of two small enclosures, maybe garden plots. On the 1836 1 inch to a mile survey the name was given as Aber-Uchaf. In 1841 Edward Richards, a 30 year old agricultural labourer lived here with Margaret Richards (35) and two young children, Catherine (2) and Griffith (3 months) as well as a 10 year old male servant, David Lewis. By 1851 a Richard Brees (42), a householder and farm bailiff, lived there with his wife Mary (36). After this Aber Ucha cannot be traced in the census and certainly by the time of the survey for the 1887 1:10560 Ordnance Survey map the property was abandoned.

When recorded in 2014 by Trysor as part of an Upland Survey, the building survived as a raised rectangular area surrounded by water. It had stone footings and was divided into two cells. The overall length of the long hut was 13 metres running northeast to southwest and the width was 5.25 metres. The northeast cell is 0.60 metres higher than the southwest one – the dividing wall is 0.70 metres wide. The building lies within an enclosure defined by an earth and stone bank. J.J. Hall, Trysor, 26 March 2014

SMR PRN: CPAT 80081**Relationships:****Photographs:**

MRM2013_162	27/01/2014	The remains of the southwestern wall, looking west.
MRM2013_161	27/01/2014	Long hut, obscured by vegetation, looking south southwest.

NPRN: 534532

PENYWERN, QUARRY

QUARRY

NGR: SN8989399845 Grid reference taken at centre of site**Altitude:** 262**Period:** Post Medieval **Broadclass:** Industrial**Form:** Earthwork **Condition:** C**Site Status:**

Description: A quarry is shown here on the 1st edition 1:10560 Ordnance Survey map of 1887. The quarry measures about 60 metre east to west by 25 metres and is up to 5 metres deep. It is used as a store/dumping area now. J.J. Hall, Trysor, 5th July 2013

SMR PRN: CPAT 22096**Relationships:****Photographs:**

NPRN: 534533

MYNYDD YR ESGAIR, QUARRY

QUARRY

NGR: SN8970399049 Grid reference taken at centre of site

Altitude: 369

Period: Modern **Broadclass:** Industrial

Form: Earthwork **Condition:** C

Site Status:

Description: A quarry is shown here on the 1st edition Ordnance Survey map of 1887 with a trackway leading to it. It lies on the steep west facing slope of Mynydd Esgair. J.J. Hall, Trysor, 5th July 2013

SMR PRN: CPAT 22095

Relationships:

Photographs:

NPRN: 534534

MYNYDD ESGAIR, SHEEP FOLD

SHEEP FOLD

NGR: SN8948098412 Grid reference taken at centre of site

Altitude: 357

Period: Post Medieval **Broadclass:** Agriculture and Subsistence

Form: Documents **Condition:** U

Site Status:

Description: A sheep fold is shown here on the 1st edition 1:10560 Ordnance Survey map of 1886 as a small rectangular structure between a boundary to the west and a trackway to the south and east. The sheep fold was not seen in 2014. J.J. Hall, Trysor, 5th July 2013

SMR PRN:

Relationships:

Photographs:

NPRN: 534536

WAUN CWM CALCH, FARMSTEAD

FARMSTEAD

NGR: SN9008798003 Grid reference taken at a central point within an extensive site

Altitude: 363

Period: Post Medieval **Broadclass:** Agriculture and Subsistence

Form: Complex **Condition:** B

Site Status:

Description: A farmstead is shown here on the Trannon sheet of the Ordnance Survey Original Surveyors Drawing map of 1833 at the northern end of a field system NPRN 535095. The property and it is still lived in and was not recorded in detail in 2014. J.J. Hall, Trysor, 5th July 2013

SMR PRN:

Relationships:

Associated with 535095

Photographs:

NPRN: 534537

MYNYDD PENYPISTYLL, SHEEP FOLD SHEEP FOLD

NGR: SN8910096630 Grid reference taken at centre of site **Altitude:** 372

Period: Post Medieval **Broadclass:** Agriculture and Subsistence

Form: Documents **Condition:** E

Site Status:

Description: A sheep fold is shown here on the 1st edition 1:10560 Ordnance Survey map of 1886 as a small rectangular structure situated between a boundary to the west and a trackway to the south. The trackway has since been widened and the sheep fold appears to have been removed. J.J. Hall, Trysor, 5th July 2013

SMR PRN: CPAT 55183

Relationships:

Photographs:

NPRN: 534538

AFON LWYD, SHEEP FOLD SHEEP FOLD

NGR: SN8503291248 Grid reference taken at centre of site **Altitude:** 350

Period: Post Medieval **Broadclass:** Agriculture and Subsistence

Form: Earthwork **Condition:** V

Site Status:

Description: A sheep fold is shown here on the 1st edition 1:10560 Ordnance Survey map of 1891. When visited by Trysor during an Upland Survey in 2014 the remains of a stone and concrete dam were seen on both sides of the banks of a stream with a pool upstream. On the southern side of the Afon Lwyd were wooden fence posts, with corrugated sheets lying around, the remains of a sheep fold. J.J. Hall, Trysor, 5th July 2013

SMR PRN: CPAT 15061

Relationships:

Photographs:

MRM2013_130 21/02/2014 Remains of a stone and concrete dam across the Afon Lwyd, looking southeast.

NPRN: 534539

GAMALLT, QUARRY III QUARRY

NGR: SN8963592816 Grid reference taken at centre of site **Altitude:** 413

Period: Post Medieval **Broadclass:** Industrial

Form: Earthwork **Condition:** C

Site Status:

Description: An old quarry is shown here on the 1st edition 1:10560 Ordnance Survey map of 1886. When visited in 2014 by Trysor during an Upland Survey the linear quarry was still visible. It is aligned north northwest to south southeast, with spoil to the northeast. J.J. Hall, Trysor, 26 March 2014

SMR PRN: CPAT 84061

Relationships:

Photographs:

MRM2013_265 12/12/2013 Quarry, looking north northwest.

NPRN: 534540

DINAS, QUARRY II

QUARRY

NGR: SN9052589400 Grid reference taken at centre of site

Altitude: 345

Period: Post Medieval **Broadclass:** Industrial

Form: Earthwork **Condition:** C

Site Status:

Description: An old quarry is shown here on the 1st edition Ordnance Survey map of 1891. This quarry lies on the southern side of the road that runs along the northern side of Llyn Clywedog. J.J. Hall, Trysor, 5th July 2013

SMR PRN: CPAT 67439

Relationships:

Photographs:

NPRN: 534541

BORFA NEWYDD, QUARRY

QUARRY

NGR: SN9324489318 Grid reference taken at centre of site

Altitude: 314

Period: Post Medieval **Broadclass:** Industrial

Form: Earthwork **Condition:** C

Site Status:

Description: An old quarry is shown here on the 1st edition 1:10560 Ordnance Survey map of 1885. The quarry appears to have been expanded since then and measures 38 metre east to west by 30 metres. J.J. Hall, Trysor, 5th July 2013

SMR PRN: CPAT 22062

Relationships:

Photographs:

NPRN: 534542

BRYN Y FAN, LEVEL III

LEVEL

NGR: SN9337289235 Grid reference taken at centre of site

Altitude: 330

Period: Post Medieval **Broadclass:** Industrial

Form: Earthwork **Condition:** D

Site Status:

Description: A collapsed level on the north end of Bryn y Fan facing north northeastwards with a flat-topped spoil tip in the same direction. The gully of the level measures from north northeast to south southwest by 4 metres wide and up to 1 metre deep with a curving line of collapse upslope to the southeast, extending for about 15 metres. When recorded by Trysor during Upland Survey in 2014 the spoil tip was being used as a feeding platform. J.J. Hall, Trysor, 25 March 2014

SMR PRN: CPAT 88641

Relationships:

Photographs:

MRM2013_117 13/01/2014 Level and spoil tip, looking down the gully to the north northeast.

NPRN: 534543

BRYN Y FAN, WELL

WELL

NGR: SN9345189200 Grid reference taken at centre of site **Altitude:** 335**Period:** Post Medieval **Broadclass:** Water Supply and Drainage**Form:** Documents **Condition:** U**Site Status:****Description:** A well is shown at the northern end of Bryn y Fan on the 1st edition 1:10560 Ordnance Survey map of 1885 but was not seen in 2014. J.J. Hall, Trysor, 5th July 2013**SMR PRN:** CPAT 88642**Relationships:****Photographs:****NPRN:** 534544

BRYN Y FAN, LEVEL I

LEVEL

NGR: SN9343889141 Grid reference taken at centre of site **Altitude:** 357**Period:** Post Medieval **Broadclass:** Industrial**Form:** Earthwork **Condition:** C**Site Status:****Description:** A disused level, for mining metal ores, is shown here on the 1st edition 1:10560 Ordnance Survey map of 1891. The level was cut into the western side of an incised stream valley running down the northern end of Bryn y Fan. Traces of the gully could be seen in January 2014 when visited by Trysor during an Upland Survey but it was obscured by dead bracken. The large flat-topped spoil tip lies below it to the north in the stream gully. It is now grassed-over suggesting that it does not contain many heavy minerals. J.J. Hall, Trysor, 25 March 2014**SMR PRN:** CPAT 88643**Relationships:****Photographs:**

MRM2013_119	13/01/2014	Spoil heap and traces of level above, looking south southwest.
MRM2013_120	13/01/2014	Spoil heap, looking southeast.
MRM2013_118	13/01/2014	Level and spoil heap below, looking north northeast.

NPRN: 534545

BRYN Y FAN, LEVEL II

LEVEL

NGR: SN9341789026 Grid reference taken at centre of site **Altitude:** 397**Period:** Post Medieval **Broadclass:** Industrial**Form:** Earthwork **Condition:** D**Site Status:****Description:** A disused level, for mining metal ores, is shown here on the 1st edition Ordnance Survey map of 1891. The level was cut into the side of an incised stream valley running down the north end of Bryn y Fan. Little now remains of the level and its location is marked by the spoil tip in the stream below. J.J. Hall, Trysor, 25 March 2014**SMR PRN:** CPAT 88644**Relationships:****Photographs:**

MRM2013_121	13/01/2014	Remains of level and spoil heap, looking south.
-------------	------------	---

NPRN: 534546

BRYN Y FAN, LEVEL

LEVEL

NGR: SN9342389081 Grid reference taken at centre of site **Altitude:** 379**Period:** Post Medieval **Broadclass:** Industrial**Form:** Earthwork **Condition:** D**Site Status:****Description:** On the 2nd edition Ordnance Survey map a level is shown here, one of three labelled as "Old levels". When recorded in January 2014 it was a semi-circular excavation in the west side of an incised stream gully running down the north end of Bryn y Fan. It may be a collapsed level although there isn't a spoil tip and it looks more like a quarry. J.J. Hall, Trysor, 25 March 2014**SMR PRN:** CPAT 22063**Relationships:****Photographs:**

MRM2013_122 13/01/2014 Quarry or collapsed level, looking west.

NPRN: 534547

BRYN Y FAN, ENCLOSURE I

ENCLOSURE

NGR: SN9279088830 Grid reference taken at centre of site **Altitude:** 327**Period:** Post Medieval **Broadclass:** Monument <By Form>**Form:** Earthwork **Condition:** C**Site Status:****Description:** An earthwork enclosure on the western side of Bryn y Fan is shown on the Llanidloes sheet of the Original Surveyors Drawing of 1822. It is defined by an earth and stone bank with a rounded profile. The enclosure measures 90 metres northeast to southeast by 70 metres and is currently filled with mature conifers. Added to its northeast side is another enclosure, NPRN 534796 which appears to be later. J.J. Hall, Trysor, 26 March 2014**SMR PRN:****Relationships:**

Associated with 534796

Photographs:**NPRN:** 534548

BRYN Y TAIL, QUARRY III

QUARRY

NGR: SN9132286984 Grid reference taken at centre of site **Altitude:** 258**Period:** Post Medieval **Broadclass:** Industrial**Form:** Earthwork **Condition:** D**Site Status:****Description:** On the 1st edition 1:10560 Ordnance Survey map of 1886, a quarry is shown here. On inspection in the field a modern trackway, following the course of a trackway also shown on the 1st edition Ordnance Survey map at this point has been widened and only a small portion of the quarry remains. This is set in scrub land with trees on Bryn y Tail. J.J. Hall, Trysor, 26 March 2014**SMR PRN:** CPAT 84051**Relationships:****Photographs:**

NPRN: 534549

BRYN Y TAIL, MAGAZINE

POWDER MAGAZINE

NGR: SN9155186964 Grid reference taken at centre of site **Altitude:** 297**Period:** Post Medieval **Broadclass:** Industrial**Form:** Other Structure **Condition:** C**Site Status:**

Description: A magazine is shown here on the 1st edition 1:10560 Ordnance Survey map of 1886. On inspection in the field the structure was seen to be roughly circular in plan and built of stone and mortar. It measures 4 metres in diameter with walls that are 0.75 metres thick and stand up to 1 metre high on the southwest side. The rest of the wall is less than 0.5 metres high and the entrance was probably on the east side. This now lies in rough grass pasture. J.J. Hall, Trysor, 5th July 2013

SMR PRN: CPAT 84050**Relationships:****Photographs:**

MRM2013_255 11/01/2014 Circular magazine, looking northwest, with shaft NPRN 534758

NPRN: 534550

PENYGAER, QUARRY

QUARRY

NGR: SN9100086730 Grid reference taken at centre of site **Altitude:** 350**Period:** Post Medieval **Broadclass:** Industrial**Form:** Earthwork **Condition:** C**Site Status:**

Description: A quarry is shown here on the 1st edition 1:10560 Ordnance Survey map of 1887. It is a linear quarry, cut down into a rock outcrop but with little spoil visible. In 2014 when recorded by Trysor as part of Upland Survey rubbish was being dumped into it.. J.J. Hall, Trysor, 5th July 2013

SMR PRN: CPAT 67045**Relationships:****Photographs:****NPRN:** 534551

ABERDAUNANT MINE, RESERVOIR

RESERVOIR

NGR: SN9054986673 Grid reference taken at centre of site **Altitude:** 275**Period:** Post Medieval **Broadclass:** Water Supply and Drainage**Form:** Earthwork **Condition:** D**Site Status:**

Description: A reservoir for the Aberdaunant mine, NPRN 402057, is shown here on the 1st edition Ordnance Survey map of 1886. A dam, NPRN 534787, was used to block the tributary stream to the Nant Gwestyn and the water diverted into a leat from the eastern corner of the dam. J.J. Hall, Trysor, 5th July 2013

SMR PRN: CPAT 84057**Relationships:****Photographs:**

Part of 402057 MRM2013_223 12/01/2014 Site of former reservoir, looking south to the dam NPRN 534787, at its southern side.
Associated with 534787

NPRN: 534552

ABERDAUNANT MINE, BUILDING I ENGINE HOUSE

NGR: SN9075386579 Grid reference taken at centre of site **Altitude:** 294**Period:** Post Medieval **Broadclass:** Industrial**Form:** Ruin **Condition:** C**Site Status:**

Description: A building, part of Aberdaunant mine, NPRN 402057, is shown here on the 1st edition Ordnance Survey map of 1886. When recorded in 2014 during an Upland Survey by Trysor it was seen to be made of stone with brick-lined window and a wheel pit on its western side. Overall the length of the building is 10 metres by 6.25 metres wide with the gable upstanding to its apex point at the southern end with a central window. This appears to be the building referred to in Bick, "The Old Metal Mines of Wales" as Captain Toy's engine house. It is now set in scrub with trees and moss growing over the structure. J.J. Hall, Trysor, 5th July 2013

SMR PRN:**Relationships:**

Part of 402057

Photographs:

MRM2013_225 12/01/2014 Former engine house, looking east.

MRM2013_224 12/01/2014 Former engine house, looking east.

NPRN: 534553

ABERDAUNANT MINE, MAGAZINE POWDER MAGAZINE

NGR: SN9059186581 Grid reference taken at centre of site **Altitude:** 269**Period:** Post Medieval **Broadclass:** Industrial**Form:** Documents **Condition:** E**Site Status:**

Description: A magazine, for the Aberdaunant mine NPRN 402057, is shown here on the 1st edition Ordnance Survey map of 1886. Nothing is now left of the magazine, other than a levelled area, cut into the slope. The whole area is covered in thick bracken. J.J. Hall, Trysor, 5th July 2013

SMR PRN: CPAT 84058**Relationships:**

Part of 402057

Photographs:

MRM2013_226 12/01/2014 Location of the former magazine, looking northeast.

NPRN: 534554

ABERDAUNANT MINE, BUILDING IV MINE BUILDING

NGR: SN9061186538 Grid reference taken at centre of site **Altitude:** 266**Period:** Post Medieval **Broadclass:** Industrial**Form:** Documents **Condition:** E**Site Status:**

Description: A building, part of the Aberdaunant mine NPRN 402057, is shown here on the 1st edition Ordnance Survey map of 1886. When visited in 2014 by Trysor as part of an Upland Survey the building appeared to have been removed during tidying up of the buildings in the lower part of the mine. J.J. Hall, Trysor, 26 March 2014

SMR PRN:**Relationships:**

Part of 402057

Photographs:

NPRN: 534555

ABERDAUNANT MINE, BUILDING II

MINE BUILDING

NGR: SN9055886553 Grid reference taken at centre of site**Altitude:** 258**Period:** Post Medieval **Broadclass:** Industrial**Form:** Earthwork **Condition:** D**Site Status:**

Description: A building, part of the Aberdaunant mine NPRN 402057, is shown here on the 1st edition Ordnance Survey map of 1886. During a site visit in 2014 by Trysor as part of an Upland Survey it was found that only the level platform for the building and a mound of stone at its western end remained. It may have been a tin shed rather than a stone-built structure. The area is now becoming wooded. J.J. Hall, Trysor, 26 March 2014

SMR PRN:**Relationships:**

Part of 402057

Photographs:

MRM2013_227 12/01/2014 Platform for former building with rubble pile at its west end, looking south southeast.

NPRN: 534556

ABERDAUNANT MINE, BUILDING II

MINE BUILDING

NGR: SN9053586563 Grid reference taken at centre of site**Altitude:** 259**Period:** Post Medieval **Broadclass:** Industrial**Form:** Earthwork **Condition:** D**Site Status:**

Description: A small building, part of the Aberdaunant mine NPRN 402057, is shown here on the 1st edition Ordnance Survey map of 1886. Adjacent to a stream but overgrown by trees, all that remains is one course of stone footings. The footings measure approximately 4 metres by 3 metres and may have been for a tin shed rather than a stone structure. A track lead towards it from the southeast. J.J. Hall, Trysor, 26 March 2014

SMR PRN:**Relationships:**

Part of 402057

Photographs:

MRM2013_228 12/01/2014 Footings of former buildings just visible under the branches, looking southwest.

NPRN: 534557

ABERDAUNANT MINE, LEVEL

LEVEL

NGR: SN9063686515 Grid reference taken at centre of site**Altitude:** 251**Period:** Post Medieval **Broadclass:** Industrial**Form:** Earthwork **Condition:** C**Site Status:**

Description: A level, part of the Aberdaunant mine NPRN402057, is shown here on the 1st edition Ordnance Survey map of 1886. The mouth of the level is still open with water is running out of it, although a tree has fallen across it obscuring views in. There is a large tip to the south, now covered by grass and gorse. J.J. Hall, Trysor, 26 March 2014

SMR PRN: CPAT 65613**Relationships:**

Part of 402057

Photographs:

MRM2013_229 12/01/2014 Mouth of the level, looking northeast.

NPRN: 534559

ABERDAUNANT MINE, STRUCTURE

ENGINE HOUSE

NGR: SN9059386537 Grid reference taken at centre of site**Altitude:** 256**Period:** Post Medieval **Broadclass:** Industrial**Form:** Ruin **Condition:** D**Site Status:****Description:**

A building or structure, part of the Aberdaunant mine NPRN402057, is shown here on the 1st edition Ordnance Survey map of 1886. It appears to have a wheelpit on its northwestern side attached to rectangular building. When visited in 2014 by Trysor as part of an Upland Survey, part of the wheelpit was still in place but the building to the southeast was lost although possibly the foundations may still exist under redistributed finings. The wheel pit is best preserved on its lateral northwest side where the wall stands up to 3 metres high still from the base of the pit. The other walls are only just above ground level. The pit is approximately 10 metres northeast to southwest by 1.2 metres wide internally but now has trees growing within it. The water appears to have left the wheel pit via a covered culvert, NPRN 534792, to the Nant Gwestyn. J.J. Hall, Trysor, 26 March 2014

SMR PRN:**Relationships:**

Associated with 534792
Part of 402057

Photographs:

MRM2013_230	12/01/2014	Remains of the wheelpit, looking north, the rest of the engine house would have been in the foreground..
MRM2013_231	12/01/2014	Remains of the wheelpit, looking northwest.

NPRN: 534560

ABERDAUNANT MINE, STRUCTURE

MINE BUILDING

NGR: SN9061486523 Grid reference taken at centre of site**Altitude:** 253**Period:** Post Medieval **Broadclass:** Industrial**Form:** Ruin **Condition:** D**Site Status:****Description:**

A small square building or structure, part of the Aberdaunant mine NPRN 402057, is shown here on the 1st edition Ordnance Survey map of 1886. When recorded in 2014 by Trysor as part of an Upland Survey, only parts of the northwest and northeast walls remained, standing up to 1.5 metres and 0.4 metres respectively. They were built of stone with a lime mortar bond. Very little trace of the other two walls remained and it may have been an open structure on these sides. J.J. Hall, Trysor, 26 March 2014

SMR PRN:**Relationships:**

Part of 402057

Photographs:

MRM2013_232	12/01/2014	Remains of mine building, looking west.
-------------	------------	---

NPRN: 534561

ABERDAUNANT MINE, STRUCTURE STRUCTURE

NGR: SN9061486513 Grid reference taken at centre of site **Altitude:** 251**Period:** Post Medieval **Broadclass:** Unassigned**Form:** Earthwork **Condition:** D**Site Status:**

Description: A building or structure, part of the Aberdaunant mine NPRN 402057, is shown here on the 1st edition Ordnance Survey map of 1886. From the map evidence the structure appear to have been unroofed, rectangular in plan, aligned southeast to northwest. The southeastern fifth of the structure was a separate cell with the remaining portion divided in two lengthways. When recorded by Trysor in 2014 as part of an Upland Survey, the structure was a low pile of rubble with two wall line just visible. J.J. Hall, Trysor, 26 March 2014

SMR PRN:**Relationships:**

Part of 402057

Photographs:

MRM2013_233 12/01/2014 Remains of mine structure, looking southeast.

NPRN: 534562

CROSS KEYS, STRUCTURE BUILDING

NGR: SO0448188988 Grid reference taken at centre of site **Altitude:** 303**Period:** Post Medieval **Broadclass:** Unassigned**Form:** Earthwork **Condition:** D**Site Status:**

Description: This cottage is not shown on the Newtown sheet of the Original Surveyors Drawing of 1817 nor on the 1836 1 inch to 1 mile survey. A ruined building or structure within an L shaped enclosure shown here on the 1st edition 1:10560 Ordnance Survey map of 1885. When visited in 2014 by Trysor during Upland Survey it was an earthwork platform running south southwest to north northeast for 13 metres by 3.25 metres wide. Little remains of the structure or building now except a possible footprint of a house occupying 9.5 metres of the platform. It now lies in rough pasture surrounded by mature trees around. J.J. Hall, Trysor, 26 March 2014

SMR PRN: CPAT 65588**Relationships:****Photographs:**

MRM2013_175 19/01/2014 Earthwork platform, looking north.

NPRN: 534563

ALLT PANT MAWR, QUARRY QUARRY

NGR: SN8551082120 Grid reference taken at centre of site **Altitude:** 339**Period:** Post Medieval **Broadclass:** Industrial**Form:** Earthwork **Condition:** D**Site Status:**

Description: An quarry is shown here on the 1st edition Ordnance Survey map of 1887. It lies on the northwestern side of a small rill and is about 15 metres in diameter. It is now overgrown with trees growing in it. J.J. Hall, Trysor, 5th July 2013

SMR PRN:**Relationships:****Photographs:**

NPRN: 534564

NANT YR HENDY, RESERVOIR

RESERVOIR

NGR: SN9006377239 Grid reference taken at centre of site **Altitude:** 345**Period:** Post Medieval **Broadclass:** Water Supply and Drainage**Form:** Earthwork **Condition:** D**Site Status:****Description:** A reservoir is shown here on the 1st edition Ordnance Survey map of 1886. J.J. Hall, Trysor, 5th July 2013**SMR PRN:****Relationships:****Photographs:****NPRN:** 534565

BWLCH Y FFRIDD COMMON, LONG HUT

LONG HUT

NGR: SN8708782217 Grid reference taken at centre of site **Altitude:** 403**Period:** Medieval?;Post Medieval? **Broadclass:** Domestic**Form:** Earthwork **Condition:** C**Site Status:****Description:** A long hut defined by low grass-covered wall bases lies to the south of a complex of earthwork features on Bwlch y Pridd Common. It measures at least 16 metres north to south by 4.25 metres wide. It is divided into three cells, the central one is larger than the other two, with traces of an entrance in its eastern side. The walls bases are now up to 1 metres wide and 0.25 metres high. They are largely grass-covered but stone is visible in places with a large stone in the southeast corner. There may be a further cell 3.5 metres long on its northern end but it is reed-filled and hard to define. J.J. Hall, Trysor, 10th August 2013**SMR PRN:****Relationships:**

Associated with 534566

Photographs:

MRM2013_001 10/07/2013 Long hut, looking north.

NPRN: 534566

BWLCH Y FFRIDD COMMON,

ENCLOSURE

ENCLOSURE

NGR: SN8710182227 Grid reference taken at centre of site **Altitude:** 402**Period:** Medieval?;Post Medieval? **Broadclass:** Monument <By Form>**Form:** Earthwork **Condition:** C**Site Status:****Description:** This small enclosure lies three metres to the east of long hut NPRN 534566 on Bwlch y Pridd Common. It measures 18 metres north to south by 14 metres defined by broad earth banks, 2 metres wide at base and 0.75 metres high internally. There is an entrance 1.5 metres wide in its western side. J.J. Hall, Trysor, 10th August 2013**SMR PRN:****Relationships:**

Associated with 534565

Photographs:

MRM2013_002 10/07/2013 Enclosure, looking southeast.

NPRN: 534567

BWLCH Y FFRIDD COMMON, ENCLOSURE
ENCLOSURE

NGR: SN8707082281 Grid reference taken at a central point within an extensive site **Altitude:** 403

Period: Medieval?;Post Medieval? **Broadclass:** Monument <By Form>

Form: Earthwork **Condition:** C

Site Status:

Description: A complex, irregular enclosure on Bwlch y Pridd Common, defined by grass-covered, curvilinear banks with internal subdivisions on different levels. Hollow way NPRN 534568 leads into it from the east and at the northern end are possible cultivation ridges or lazy beds. J.J. Hall, Trysor, 10th August 2013

SMR PRN:

Relationships:

Associated with 534568

Photographs:

MRM2013_005	10/07/2013	Complex enclosure, looking southeast.
MRM2013_004	10/07/2013	Complex enclosure, looking south southeast.

NPRN: 534568

BWLCH Y FFRIDD COMMON, LINEAR HOLLOW WAY
EARTHWORK

NGR: SN8707082305 Grid reference taken at point along linear site **Altitude:** 395

Period: Medieval?;Post Medieval? **Broadclass:** Transport

Form: Earthwork **Condition:** C

Site Status:

Description: This hollow way runs from the earthwork enclosure, NPRN 534567, on Bwlch y Pridd Common northeastwards down slope. It is up to 2 metres wide at base and 4 metres at the top and up to 1 metre deep. J.J. Hall, Trysor, 10th August 2013

SMR PRN:

Relationships:

Associated with 534567

Photographs:

MRM2013_003	10/07/2013	Hollow way, looking north northeast.
-------------	------------	--------------------------------------

NPRN: 534569

BWLCH Y FFRIDD COMMON, RIDGE AND FURROW
CULTIVATION RIDGES

NGR: SN8702882274 Grid reference taken at a central point within an extensive site **Altitude:** 411

Period: Medieval?;Post Medieval? **Broadclass:** Agriculture and Subsistence

Form: Earthwork **Condition:** C

Site Status:

Description: A series of parallel ridges and gullies running northeast to southwest on Bwlch y Pridd Common. The ridges are 2 metres apart. They are probably associated with the earthwork features to the east, NPRNs 534565-534568. A trackway shown on the 1st edition Ordnance Survey map appears to cut across the ridges. J.J. Hall, Trysor, 10th August 2013

SMR PRN:

Relationships:

Photographs:

NPRN: 534570

BWLCH Y FFRIDD COMMON, PLATFORM PLATFORM
II

NGR: SN8696782275 Grid reference taken at centre of site **Altitude:** 418

Period: Medieval?;Post Medieval? **Broadclass:** Monument <By Form>

Form: Earthwork **Condition:** D

Site Status:

Description: This possible earthwork platform lies on a northeast facing slope on Bwlch y Pridd Common just to the west of an area of cultivation ridges, NPRN 534569. It was covered with bilberries up to 0.40 metres deep when visited in 2013 so was hard to define. It appeared to have a shallow fan at its south southwest end, 1 metre high and 3 metres wide, the level area was 6.5 metres long and 5 metres wide with an apron 1m high and 0.5 metres long. There was possibly another platform 10 metres to its north with a very shallow fan and apron. J.J. Hall, Trysor, 10th August 2013

SMR PRN:

Relationships:

Photographs:

MRM2013_006 10/07/2013 Platform, looking north.

NPRN: 534571

BWLCH Y FFRIDD COMMON, QUARRY IV QUARRY

NGR: SN8678481974 Grid reference taken at centre of site **Altitude:** 420

Period: Post Medieval **Broadclass:** Industrial

Form: Earthwork **Condition:** C

Site Status:

Description: A series of small linear workings on the southwest side of a narrow outcrop. At SN8678481974 is a quarry pit 10 metres west northwest to east southeast by 3 metres with other smaller pits extending for 20 metres or so to the west northwest. J.J. Hall, Trysor, 10th August 2013

SMR PRN:

Relationships:

Photographs:

NPRN: 534572

BRYN Y FAN, QUARRY VI QUARRY

NGR: SN9288988574 Grid reference taken at centre of site **Altitude:** 418

Period: Modern **Broadclass:** Industrial

Form: Earthwork **Condition:** C

Site Status:

Description: This quarry lies half way up the fairly steep northwest facing slope of Bryn y Fan. It measures 25 metres east to west by 20 metres and up to 4 metres deep. It appears to be a relatively recent quarry, possibly to supply hardcore for the track that goes up to the top. J.J. Hall, Trysor, 26 March 2014

SMR PRN:

Relationships:

Photographs:

NPRN: 534573

BRYN Y FAN, QUARRY IV

QUARRY

NGR: SN9294688503 Grid reference taken at centre of site

Altitude: 455

Period: Modern? **Broadclass:** Industrial

Form: Earthwork **Condition:** C

Site Status:

Description: Small quarry on the east side of a trackway up the fairly steep northwest facing slope of Bryn y Fan. It measures about 12 metres north to south by 10 metres. J.J. Hall, Trysor, 26 March 2014

SMR PRN:

Relationships:

Photographs:

NPRN: 534574

BRYN Y FAN, QUARRY I

QUARRY

NGR: SN9308888441 Grid reference taken at centre of site

Altitude: 479

Period: Post Medieval? **Broadclass:** Industrial

Form: Earthwork **Condition:** C

Site Status:

Description: A small quarry hollow on the west side of an outcrop on the top of Bryn y Fan. J.J. Hall, Trysor, 26 March 2014

SMR PRN:

Relationships:

Photographs:

MRM2013_361 18/09/2013 Small quarry, looking east.

NPRN: 534575

BRYN Y FAN, TRIANGULATION PILLAR

TRIANGULATION PILLAR

NGR: SN9311888498 Grid reference taken at centre of site

Altitude: 485

Period: Modern **Broadclass:** Civil

Form: Other Structure **Condition:** A

Site Status:

Description: This concrete triangulation pillar stands on top of Bryn y Fan. It stands on a concrete and stone base and although there are several stones around the triangulation pillar there is not thought to be a cairn beneath. J.J. Hall, Trysor, 26 March 2014

SMR PRN:

Relationships:

Photographs:

MRM2013_362 18/09/2013 Concrete triangulation point, looking northeast.

NPRN: 534576

BRYN Y FAN, QUARRY II

QUARRY

NGR: SN9308788606 Grid reference taken at centre of site

Altitude: 478

Period: Post Medieval? **Broadclass:** Industrial

Form: Earthwork **Condition:** C

Site Status:

Description: A small quarry hollow, measuring 2 metres in diameter and 0.25 metres deep and spoil mound to its west. It is possible that it was a prospecting pit, looking for metal ores J.J. Hall, Trysor, 26 March 2014

SMR PRN:

Relationships:

Photographs:

NPRN: 534577

BRYN Y FAN, QUARRY III

PROSPECTING TRENCH?

NGR: SN9308088630 Grid reference taken at centre of site

Altitude: 474

Period: Post Medieval? **Broadclass:** Industrial

Form: Earthwork **Condition:** C

Site Status:

Description: A small quarry hollow, measuring 4 metres by 3 metres and 0.5 metres deep with other smaller hollows nearby. It is possible that it was a prospecting pit, looking for metal ores. J.J. Hall, Trysor, 26 March 2014

SMR PRN:

Relationships:

Photographs:

NPRN: 534578

BRYN Y FAN, GULLY I

DITCH

NGR: SN9310788682 Grid reference taken at centre of site

Altitude: 480

Period: Post Medieval? **Broadclass:** Monument <By Form>

Form: Earthwork **Condition:** C

Site Status:

Description: This small gully on the northern side of Bryn y Fan measures 8 metres east to west by 1 metre wide and 0.5 metres deep, but with no spoil visible. J.J. Hall, Trysor, 26 March 2014

SMR PRN:

Relationships:

Photographs:

NPRN: 534579

BRYN Y FAN, CAIRN

CLEARANCE CAIRN

NGR: SN9307088244 Grid reference taken at centre of site **Altitude:** 413

Period: Unknown **Broadclass:** Agriculture and Subsistence

Form: Earthwork **Condition:** C

Site Status:

Description: This stone pile lies on the southern slopes of Bryn y Fan. The original pile was composed of smaller stone and measured 2 metres north northeast to south southwest by 1.6 metres wide and 0.50 metres high. Larger stone have then been added to its eastern side. J.J. Hall, Trysor, 26 March 2014

SMR PRN:

Relationships:

Photographs:

MRM2013_363 18/09/2013 Stone clearance, looking northwest, with the larger, later stones in the foreground.

NPRN: 534580

BRYN Y FAN, STONE PILE II

CLEARANCE CAIRN?

NGR: SN9302088257 Grid reference taken at centre of site **Altitude:** 415

Period: Post Medieval? **Broadclass:** Agriculture and Subsistence

Form: Earthwork **Condition:** C

Site Status:

Description: Small cairn, possibly a clearance cairn consisting of a few stones piled on bedrock, measuring overall 0.90 metres by 0.6 metres and 0.30 metres high. It lies on the southern slopes of Bryn y Fan, now covered in bracken. J.J. Hall, Trysor, 26 March 2014

SMR PRN:

Relationships:

Photographs:

MRM2013_364 18/09/2013 Stone pile, looking north northwest.

NPRN: 534581

BRYN Y FAN, STONE PILE I

CLEARANCE CAIRN

NGR: SN9301888276 Grid reference taken at centre of site **Altitude:** 422

Period: Unknown **Broadclass:** Agriculture and Subsistence

Form: Earthwork **Condition:** C

Site Status:

Description: A stone pile, probably a clearance cairn measuring 1.75 metres southwest to northeast by 1.6 metres and 0.30 metres high. It lies on the southern slopes of Bryn y Fan, now covered in bracken. J.J. Hall, Trysor, 26 March 2014

SMR PRN:

Relationships:

Photographs:

MRM2013_365 18/09/2013 Stone pile, looking south southeast.

NPRN: 534582

NANT CRUG, TRACKWAY

TRACKWAY

NGR: SN8615783374 Grid reference taken at point along linear site

Altitude: 361

Period: Post Medieval? **Broadclass:** Transport

Form: Earthwork **Condition:** C

Site Status:

Description: This trackway is shown on the 1836 1 inch to 1 mile survey running roughly east to west. The trackway can be partially followed now as a negative earthwork. J.J. Hall, Trysor, 26 March 2014

SMR PRN:

Relationships:

Photographs:

MRM2013_345 09/10/2013 Trackway, looking west.

NPRN: 534583

ALLT PANT MAWR, EARTHWORK BANK

BANK (EARTHWORK)

NGR: SN8497882719 Grid reference taken at point along linear site

Altitude: 469

Period: Post Medieval **Broadclass:** Monument <By Form>

Form: Earthwork **Condition:** C

Site Status:

Description: This large earthwork bank on the southern side of Allt Pant Mawr seems to have formed the division between the common and the land to the south. This boundary has changed now and lies lower down the slope. The bank is now disused but measures 3 metres wide and 1 metre high. J.J. Hall, Trysor, 26 March 2014

SMR PRN:

Relationships:

Photographs:

MRM2013_346 07/10/2013 Large earthwork bank, looking southeast.

NPRN: 534584

NANT TWLC, PLATFORM I

PLATFORM

NGR: SN8601183060 Grid reference taken at centre of site

Altitude: 389

Period: Medieval?;Post Medieval? **Broadclass:** Monument <By Form>

Form: Earthwork **Condition:** D

Site Status:

Description: The very slight remains of this long hut can be seen as a slightly raised rectilinear platform, highlighted by the moss growing on it. Overall it measures 10 metres east to west by 5 metres. Its western end is bounded by a drainage trench, 0.50 metres wide and 0.20 metres deep, which also wraps around either side for a short distance. There is a possible step down half way along the platform but could be a steep track. J.J. Hall, Trysor, 26 March 2014

SMR PRN:

Relationships:

Associated with 534585

Photographs:

MRM2013_347 07/10/2013 Platform, looking east.

NPRN: 534585

NANT TWLC, PLATFORM II

PLATFORM

NGR: SN8601883012 Grid reference taken at centre of site **Altitude:** 380**Period:** Medieval?;Post Medieval? **Broadclass:** Monument <By Form>**Form:** Earthwork **Condition:** C**Site Status:****Description:** On south side of the Nant Twlc stream, is a rectilinear earthwork terraced into slope at its southwest end and raised at northeast by about 0.50 metres. Overall it measures 11 metres northeast to southwest by 5 metres. Fifty metres to it north on the other side of the stream is another platform, NPRN 534584. J.J. Hall, Trysor, 26 March 2014**SMR PRN:****Relationships:**

Associated with 534584

Photographs:

MRM2013_348 07/10/2013 Platform, looking north northeast.

NPRN: 534586

ESGAIR LLYS, LONG HUT

LONG HUT

NGR: SN8718783013 Grid reference taken at centre of site **Altitude:** 335**Period:** Medieval?;Post Medieval? **Broadclass:** Domestic**Form:** Earthwork **Condition:** C**Site Status:****Description:** On west side of the Afon Bidno stream, below a trackway, is a long hut terraced into the slope at its west southwest end and raised at the east northeast end. The denuded wall bases are covered in vegetation but are about 0.80 metres wide. Overall it measures 10 metres west southwest to east southeast and up to 5 metre wide. The long hut appears to have a central division creating either a split level or two cells and an entrance in the north wall. J.J. Hall, Trysor, 26 March 2014**SMR PRN:****Relationships:**

Associated with 534587

Associated with 534588

Photographs:

MRM2013_349 07/10/2013 Platform, looking east northeast.

NPRN: 534587

ESGAIR LLYS, EARTHWORK BANK II

BANK (EARTHWORK)

NGR: SN8720082973 Grid reference taken at point along linear site **Altitude:** 335**Period:** Medieval?;Post Medieval? **Broadclass:** Monument <By Form>**Form:** Earthwork **Condition:** C**Site Status:****Description:** This earthwork bank run east to west for 50 metres from the Afon Bidno upslope to a trackway and may have been associated with a long hut, NPRN 534856, 40 metres to its north. The bank is 1.5 metres wide and 0.70 metres high on north side, but only 0.10 metres on south. J.J. Hall, Trysor, 26 March 2014**SMR PRN:****Relationships:**

Associated with 534586

Photographs:

NPRN: 534588

ESGAIR LLYS, EARTHWORK BANK I BANK (EARTHWORK)

NGR: SN8719782957 Grid reference taken at point along linear site **Altitude:** 346

Period: Medieval?;Post Medieval? **Broadclass:** Monument <By Form>

Form: Earthwork **Condition:** C

Site Status:

Description: This earthwork bank run east to west for 50 metres from the Afon Bidno upslope to a trackway and may have been associated with another bank, NPRN 534587, and a long hut, NPRN 534856, 60 metres to its north. The bank is 1.2 metres wide and 0.5 metres high. J.J. Hall, Trysor, 26 March 2014

SMR PRN:

Relationships:

Associated with 534586

Photographs:

NPRN: 534589

BWLCH Y FFRIDD COMMON, QUARRY III QUARRY

NGR: SN8677481985 Grid reference taken at centre of site **Altitude:** 417

Period: Post Medieval? **Broadclass:** Industrial

Form: Earthwork **Condition:** C

Site Status:

Description: This line of small quarry working follows a natural outcrop across Bwlch y Pridd common. The individual workings measure up to 3 metres wide and up to 1 metre deep and can be traced for 50 metres northwest to southeast from SN8674781985 to SN8679381963. Vegetation cover is heather and grass. J.J. Hall, Trysor, 26 March 2014

SMR PRN:

Relationships:

Photographs:

NPRN: 534590

BWLCH Y FFRIDD COMMON, QUARRY II QUARRY

NGR: SN8676782043 Grid reference taken at point along linear site **Altitude:** 432

Period: Post Medieval? **Broadclass:** Industrial

Form: Earthwork **Condition:** C

Site Status:

Description: This line of small quarry pits follows a natural outcrop for 40 metres northwest to southeast across Bwlch y Pridd common. It runs from SN8678482027 to SN8675682055 and is now covered with grass and heather. J.J. Hall, Trysor, 26 March 2014

SMR PRN:

Relationships:

Photographs:

NPRN: 534591

BWLCH Y FFRIDD COMMON, QUARRY I QUARRY

NGR: SN8674682139 Grid reference taken at point along linear site **Altitude:** 435

Period: Post Medieval? **Broadclass:** Industrial

Form: Earthwork **Condition:** C

Site Status:

Description: This linear quarry workings run for 90 metres across Bwlch y Pridd common. They are less than 2 metres wide and between 0.50 metres to 1 metre deep. Vegetation cover is bilberry and heather. J.J. Hall, Trysor, 26 March 2014

SMR PRN:

Relationships:

Photographs:

NPRN: 534592

BWLCH Y FFRIDD COMMON, BANK (EARTHWORK)
EARTHWORK BANK

NGR: SN8672282122 Grid reference taken at point along linear site **Altitude:** 431

Period: Medieval?;Post Medieval? **Broadclass:** Monument <By Form>

Form: Earthwork **Condition:** D

Site Status:

Description: This earthwork bank can be traced running west northwest to east southeast for 60 metres across Bwlch y Pridd common. The bank is 1 metre wide and 0.25 metres high with a gully along its northern side that measures 0.50 metre wide and 0.30 metres deep. At its western end at SN8672282122 it meets linear quarry workings, NPRN 534591. J.J. Hall, Trysor, 26 March 2014

SMR PRN:

Relationships:

Photographs:

NPRN: 534593

BWLCH Y FFRIDD COMMON, QUARRY?;SHELTER?
EARTHWORK HOLLOW

NGR: SN8675482306 Grid reference taken at centre of site **Altitude:** 443

Period: Unknown **Broadclass:** Monument <By Form>

Form: Earthwork **Condition:** C

Site Status:

Description: On the south facing slope of Bwlch y Pridd common is a horse-shoe shaped, sub-circular hollow slightly sunk into ground. It has banks on its north and south sides that are 2 metres wide and 0.70 metres high but the hollow is open to the east. The feature is overgrown with reeds in the hollow and heather on the banks. J.J. Hall, Trysor, 26 March 2014

SMR PRN:

Relationships:

Photographs:

MRM2013_342 09/10/2013 Quarry or shelter, looking east northeast.

NPRN: 534594

ALLT PANT MAWR, QUARRY II

QUARRY

NGR: SN8601182559 Grid reference taken at centre of site

Altitude: 481

Period: Post Medieval? **Broadclass:** Industrial

Form: Earthwork **Condition:** C

Site Status:

Description: This quarry pit is cut into a rock outcrop and measures 7 metres east to west by 4 metres. Some white quartz is exposed so the quarry could be prospecting for metal ores. J.J. Hall, Trysor, 26 March 2014

SMR PRN:

Relationships:

Photographs:

NPRN: 534595

BWLCH Y FFRIDD, ENCLOSURE

ENCLOSURE

NGR: SN8636082060 Grid reference taken at a central point within an extensive site

Altitude: 438

Period: Medieval?;Post Medieval? **Broadclass:** Monument <By Form>

Form: Earthwork **Condition:** C

Site Status:

Description: This former enclosure on a southeast facing slope of Bwlch Pridd, measures 60 metres northwest to southeast by 40 metres. It is defined by a bank 2 metres wide by 0.5 metres high. It is cut through by a later bank between the higher ground and the enclosed land down below. J.J. Hall, Trysor, 26 March 2014

SMR PRN:

Relationships:

Photographs:

NPRN: 534596

BWLCH Y FFRIDD COMMON, PLATFORM

PLATFORM

I

NGR: SN8640182064 Grid reference taken at centre of site

Altitude: 424

Period: Medieval?;Post Medieval? **Broadclass:** Monument <By Form>

Form: Earthwork **Condition:** C

Site Status:

Description: This platform is cut into an east southeast facing slope, just outside the eastern corner of an enclosure, NPRN 534595. Over all it measures 14 metres east southeast to west northwest. The fan is cut into the slope for 1 metre and is 2 metres deep, the level are is 12 metres long and the apron merges with the steep slope. It is wider at its eastern end than the western end. On the southeast side is a mound 3 metres in diameter, possibly a midden, and a flat-based gully runs north northwest slope up slope from it which may have been a trackway to it. J.J. Hall, Trysor, 26 March 2014

SMR PRN:

Relationships:

Photographs:

MRM2013_343	09/10/2013	Platform, looking southeast.
MRM2013_344	09/10/2013	Platform, looking south southeast

NPRN: 534597

ESGAIR Y GRAIG, STONE CLEARANCE CLEARANCE CAIRN

NGR: SN8954576716 Grid reference taken at centre of site **Altitude:** 459

Period: Modern **Broadclass:** Agriculture and Subsistence

Form: Earthwork **Condition:** B

Site Status:

Description: A clearance feature consisting of several large blocks of stones, including white quartz, and measuring 3 metres by 1 metre in area. Reeds and grass grow on and around the feature. J.J. Hall, Trysor, 26 March 2014

SMR PRN:

Relationships:

Photographs:

NPRN: 534598

ESGAIR Y GRAIG, CAIRN I CAIRN

NGR: SN8957076781 Grid reference taken at centre of site **Altitude:** 436

Period: Bronze Age **Broadclass:** Religious Ritual and Funerary

Form: Earthwork **Condition:** D

Site Status:

Description: A low, stony mound which measures approximately 5 metres in diameter but less than 0.20 metres high. There are stones protruding through the grass, including some quartz. It may be oval rather than circular in form. The grass here is short and well-grazed. Although there are clearance features nearby, this appears to be a funerary monument. J.J. Hall, Trysor, 26 March 2014

SMR PRN:

Relationships:

Photographs:

MRM2013_324 11/10/2013 Very low cairn, looking south southeast.

NPRN: 534599

ESGAIR Y GRAIG, CLEARANCE FEATURE CLEARANCE CAIRN
I

NGR: SN8956376759 Grid reference taken at centre of site **Altitude:** 457

Period: Modern **Broadclass:** Agriculture and Subsistence

Form: Earthwork **Condition:** C

Site Status:

Description: A small clearance feature along a probable former fence line, in an area of improved pasture. It consists of large stone blocks up to 0.70m square, including some quartz. J.J. Hall, Trysor, 26 March 2014

SMR PRN:

Relationships:

Photographs:

NPRN: 534600

ESGAIR Y GRAIG, CLEARANCE FEATURE CLEARANCE CAIRN

II

NGR: SN8962476948 Grid reference taken at centre of site **Altitude:** 464

Period: Modern **Broadclass:** Agriculture and Subsistence

Form: Earthwork **Condition:** C

Site Status:

Description: A modern stone spread, measuring 4 metres by 3 metres, in a gateway through a fence line. It has been laid down to provide stability to ground surface. It includes little quartz apart from in one discrete area. J.J. Hall, Trysor, 26 March 2014

SMR PRN:

Relationships:

Photographs:

MRM2013_325 11/10/2013 Stone spread, looking northeast.

NPRN: 534601

ESGAIR Y GRAIG, LONG HUT LONG HUT

NGR: SN9055276641 Grid reference taken at centre of site **Altitude:** 427

Period: Medieval?;Post Medieval? **Broadclass:** Domestic

Form: Earthwork **Condition:** C

Site Status:

Description: This long hut has been reduced to wall bases. It measures 7 metres long north northeast to south southwest, by 4.5 metres wide. Its wall bases are up to 1 metre wide and up to 0.4 metres high. The site is grass covered, with some stones protruding through the vegetation. There is a slight drainage gully around the south southwestern or upslope end of the hut. J.J. Hall, Trysor, 26 March 2014

SMR PRN:

Relationships:

Photographs:

MRM2013_326 11/10/2013 Long hut, looking east.

NPRN: 534602

ESGAIR Y GRAIG, QUARRY I QUARRY

NGR: SN9084076464 Grid reference taken at centre of site **Altitude:** 409

Period: Modern **Broadclass:** Industrial

Form: Earthwork **Condition:** C

Site Status:

Description: A modern quarry pit, about 10 metres by 10 metres in area, with a spoil mound to its west side which measures about 5 metres by 5 metres and up to 1 metre high. It lies in an area of grass pasture. J.J. Hall, Trysor, 26 March 2014

SMR PRN:

Relationships:

Photographs:

NPRN: 534603

ESGAIR Y GRAIG, QUARRY II

QUARRY

NGR: SN9080576369 Grid reference taken at centre of site

Altitude: 384

Period: Post Medieval? **Broadclass:** Industrial

Form: Earthwork **Condition:** C

Site Status:

Description: This feature appears to be a small quarry, less than 10 metres by 10 metres in area and up to 1 metre deep. It is grassed over and there appears to be spoil scooped to either side. J.J. Hall, Trysor, 26 March 2014

SMR PRN:

Relationships:

Photographs:

NPRN: 534604

ESGAIR Y GRAIG, TERRACED AREA I

PLATFORM?

NGR: SN9091476326 Grid reference taken at centre of site

Altitude: 361

Period: Medieval?;Post Medieval? **Broadclass:** Monument <By Form>

Form: Earthwork **Condition:** C

Site Status:

Description: A possible platform terraced into the hillside. It is a sub-circular, levelled area which measures about 6 metres north to south, by 4 metres wide. The platform faces southwards and is cut into a steep slope with bracken growth obscuring much of the detail. J.J. Hall, Trysor, 26 March 2014

SMR PRN:

Relationships:

Photographs:

MRM2013_327 11/10/2013 Possible platform, looking east.

NPRN: 534605

ESGAIR Y GRAIG, TERRACED AREA II

PLATFORM?

NGR: SN9067876462 Grid reference taken at centre of site

Altitude: 392

Period: Medieval?;Post Medieval? **Broadclass:** Monument <By Form>

Form: Earthwork **Condition:** C

Site Status:

Description: A possible platform cut into a steep, south-facing slope. The terraced area measures 10 metres east to west, by 5 metres wide and there is a slightly slope across the surface of the platform, falling from north to south. Some stone is scattered around, particularly to the southern edge of the platform. The site is grassed over, with some thistle and nettle present also. J.J. Hall, Trysor, 26 March 2014

SMR PRN:

Relationships:

Photographs:

MRM2013_328 11/10/2013 Possible platform, looking west.
MRM2013_329 11/10/2013 Possible platform, looking east.

NPRN: 534606

ESGAIR Y GRAIG, SUNKEN SHELTER SUNKEN SHELTER

NGR: SN9043176422 Grid reference taken at centre of site **Altitude:** 384

Period: Medieval?;Post Medieval? **Broadclass:** Monument <By Form>

Form: Earthwork **Condition:** C

Site Status:

Description: This feature appears to be a sunken shelter. It is located just below, but parallel to, a modern trackway. The shelter consists of a gully which measures 4 metres long east to west, by 2.25 metres wide. Material excavated from the gully appears mostly to have been dumped to its southern side, forming an irregular earth bank, up to 0.3 metres high. Stone has also been dumped at the western end of the feature in modern times. The site is grassed over with reeds growing in and around the feature also. J.J. Hall, Trysor, 26 March 2014

SMR PRN:

Relationships:

Photographs:

MRM2013_330 11/10/2013 Sunken shelter, looking south southeast.

NPRN: 534607

ESGAIR Y GRAIG, EARTHWORK BANK BANK (EARTHWORK)

NGR: SN9040376446 Grid reference taken at point along linear site **Altitude:** 390

Period: Post Medieval? **Broadclass:** Monument <By Form>

Form: Earthwork **Condition:** C

Site Status:

Description: This denuded earthwork boundary bank runs upslope on a north-northeast to south-southwest axis. The sawn-off posts of a fence that formerly topped the bank are still visible. It is grassed over and some nettles and thistles also grow along its length. J.J. Hall, Trysor, 26 March 2014

SMR PRN:

Relationships:

Photographs:

NPRN: 534608

ESGAIR DERNOL, EARTHWORK BANK I BANK (EARTHWORK)

NGR: SN9001475984 Grid reference taken at point along linear site **Altitude:** 473

Period: Post Medieval? **Broadclass:** Monument <By Form>

Form: Earthwork **Condition:** C

Site Status:

Description: This long bank measures 2 metres wide at base and between 0.5 and 0.7 metres high. It is grassed over with some reed growth along its length. J.J. Hall, Trysor, 26 March 2014

SMR PRN:

Relationships:

Photographs:

MRM2013_331 11/10/2013 Earthwork bank, looking south southeast.

NPRN: 534609

ESGAIR DERNOL, POND

POND

NGR: SN9013075948 Grid reference taken at centre of site **Altitude:** 464

Period: Post Medieval?;Modern? **Broadclass:** Water Supply and Drainage

Form: Earthwork **Condition:** B

Site Status:

Description: This small, artificial pond measures about 15 metres by 10 metres in area and still holds water. Reeds grow around the water's edge. J.J. Hall, Trysor, 26 March 2014

SMR PRN:

Relationships:

Photographs:

MRM2013_332 11/10/2013 Pond, looking west.

NPRN: 534610

ESGAIR DERNOL, QUARRY

QUARRY

NGR: SN9012975960 Grid reference taken at centre of site **Altitude:** 460

Period: Modern **Broadclass:** Industrial

Form: Earthwork **Condition:** C

Site Status:

Description: A minor quarry working, about 10 metres in diameter, now filled with water. J.J. Hall, Trysor, 26 March 2014

SMR PRN:

Relationships:

Photographs:

NPRN: 534611

ESGAIR DERNOL, CAIRN III

CAIRN

NGR: SN9025075887 Grid reference taken at centre of site **Altitude:** 469

Period: Bronze Age **Broadclass:** Religious Ritual and Funerary

Form: Earthwork **Condition:** C

Site Status:

Description: This cairn has been built largely of white quartz. The original cairn was a low mound, measuring 4.5 metres in diameter and up to 0.3 metres high and this is thought to be a funerary cairn. More stone has been added to the top of the cairn at a later date, creating a small marker cairn that measures 1.75 metres in diameter by 0.8 metres high. The feature is found in an area of semi-improved pasture with grass and some nettle growth on and around the mound. A second, much more denuded cairn, NPRN 534612, lies 5 metres to the southwest. J.J. Hall, Trysor, 26 March 2014

SMR PRN:

Relationships:

Photographs:

MRM2013_335 11/10/2013 Cairn, looking west.

MRM2013_333 11/10/2013 Cairn, looking south.

MRM2013_334 11/10/2013 Cairn, looking southeast.

NPRN: 534612

ESGAIR DERNOL, CAIRN II

CAIRN

NGR: SN9024075884 Grid reference taken at centre of site **Altitude:** 469

Period: Bronze Age **Broadclass:** Religious Ritual and Funerary

Form: Earthwork **Condition:** D

Site Status:

Description: This is a very low feature, apparently a scatter of stone, which is thought to possibly represent a very denuded cairn. White quartz is visible in the southeast quadrant of the stone scatter. It lies just 5 metres to the northeast of cairn, NPRN 534611, which is composed mainly of white quartz. J.J. Hall, Trysor, 26 March 2014

SMR PRN:

Relationships:

Photographs:

NPRN: 534613

ESGAIR DERNOL, STONE PILE

CLEARANCE CAIRN?

NGR: SN9033875797 Grid reference taken at centre of site **Altitude:** 472

Period: Modern? **Broadclass:** Agriculture and Subsistence

Form: Earthwork **Condition:** C

Site Status:

Description: This stone pile is thought likely to be a clearance cairn, measuring 4 metres by 3 metres and up to 0.5 metres high. However the edges of the cairn are well-defined, composed of relatively large stone blocks, up to 0.6 metres in length, which suggests a possibility that it is actually a funerary cairn. J.J. Hall, Trysor, 26 March 2014

SMR PRN:

Relationships:

Photographs:

MRM2013_336 11/10/2013 Clearance, looking north.

NPRN: 534614

ESGAIR DERNOL, CAIRN I

CAIRN

NGR: SN9067475502 Grid reference taken at centre of site **Altitude:** 426

Period: Bronze Age **Broadclass:** Religious Ritual and Funerary

Form: Earthwork **Condition:** C

Site Status:

Description: A grass-covered cairn, measuring 5 metres in diameter and up to 0.5 metres high. The stony mound is grass-covered with only one stone protruding through the vegetation cover. J.J. Hall, Trysor, 26 March 2014

SMR PRN:

Relationships:

Photographs:

MRM2013_338 11/10/2013 Low, grassed-over cairn, looking north.

MRM2013_339 11/10/2013 Low, grassed-over cairn, looking west northwest.

NPRN: 534615

ESGAIR DERNOL, EARTHWORK SHELTER SHELTER?

NGR: SN9072875577 Grid reference taken at centre of site **Altitude:** 407

Period: Medieval?;Post Medieval? **Broadclass:** Monument <By Form>

Form: Earthwork **Condition:** C

Site Status:

Description: This is a small shelter or sunken shelter which consists of a central, linear hollow cut into the slope at its northeastern end, with a low banks to either side and the southwestern end left open. Overall it measures 5 metres in length, northeast to southwest, by 2 metres wide (1 metre wide internally). J.J. Hall, Trysor, 26 March 2014

SMR PRN:

Relationships:

Photographs:

MRM2013_337 11/10/2013 Earthwork shelter, looking northeast.

NPRN: 534616

ESGAIR DERNOL, DOMESTIC TELEVISION AERIAL

TELEVISION AERIAL

NGR: SN9099775246 Grid reference taken at centre of site **Altitude:** 408

Period: Modern **Broadclass:** Communications

Form: Other Structure **Condition:** C

Site Status:

Description: A small television aerial once stood at this location. Only the cable and a steel tube set into the ground remained when seen in 2013, with a few slabs of stone arranged around the tube to give support. The feature was in an area of rough grass pasture. J.J. Hall, Trysor, 26 March 2014

SMR PRN:

Relationships:

Photographs:

MRM2013_340 11/10/2013 Domestic television aerial, looking east.

NPRN: 534617

ESGAIR DERNOL, SHELTER SHELTER

NGR: SN9102075245 Grid reference taken at centre of site **Altitude:** 400

Period: Medieval?;Post Medieval? **Broadclass:** Monument <By Form>

Form: Earthwork **Condition:** C

Site Status:

Description: This is a small shelter or sunken shelter which consists of a central, linear hollow cut into the slope at its east-southeast end, with a low banks to either side and the west-northwest end left open. Overall it measures 5 metres in length, northeast to southwest, by 2 metres wide (1 metre wide internally). J.J. Hall, Trysor, 26 March 2014

SMR PRN:

Relationships:

Photographs:

NPRN: 534618

ESGAIR DERNOL, QUARRY

QUARRY

NGR: SN9102275291 Grid reference taken at centre of site

Altitude: 407

Period: Post Medieval? **Broadclass:** Industrial

Form: Earthwork **Condition:** C

Site Status:

Description: A small quarry working set in a rock outcrop. The pit measures 6 metres by 5 metres and spoil has been pushed to the southeast side. The area is of rough grass pasture. Some stones have been dumped into the quarry hollow. J.J. Hall, Trysor, 26 March 2014

SMR PRN:

Relationships:

Photographs:

NPRN: 534619

ESGAIR DERNOL, CLEARANCE CAIRN

CLEARANCE CAIRN

NGR: SN9072475339 Grid reference taken at centre of site

Altitude: 419

Period: Modern **Broadclass:** Agriculture and Subsistence

Form: Earthwork **Condition:** B

Site Status:

Description: A large stone pile placed against a rock outcrop. The stone pile measures 7 metres by 3 metres and is 1 metre high. It is a clearance feature in an area of rough grass pasture. J.J. Hall, Trysor, 26 March 2014

SMR PRN:

Relationships:

Photographs:

MRM2013_341 11/10/2013 Clearance cairn, looking south.

NPRN: 534620

ESGAIR Y GRAIG, CAIRN II

CAIRN?

NGR: SN8954277092 Grid reference taken at centre of site

Altitude: 462

Period: Bronze Age?;Unknown **Broadclass:** Religious Ritual and Funerary

Form: Earthwork **Condition:** C

Site Status:

Description: This low, grass-covered stone mound lies in an area that has been partially improved. The cairn appears to be largely made up quartz, based on the stones that are visible. It measures 6 metres in diameter and up to 0.30 metres. A post and wire fence runs over its northwest side and some erosion has occurred. The southwest side is close to a footpath and gate and slightly lower than the rest of the cairn. J.J. Hall, Trysor, 26 March 2014

SMR PRN:

Relationships:

Photographs:

MRM2013_312 11/10/2013 Cairn, containing a lot of white quartz, looking west.
MRM2013_313 11/10/2013 Cairn, containing a lot of white quartz, looking west.

NPRN: 534622

NANT YR HENDY HILL, CLEARANCE

CLEARANCE CAIRN

FEATURE

NGR: SN8979377642 Grid reference taken at centre of site **Altitude:** 444**Period:** Modern? **Broadclass:** Agriculture and Subsistence**Form:** Earthwork **Condition:** C**Site Status:****Description:** This linear spread of quartz blocks and stones has been pushed into a linear hollow the route of an old trackway. It measures 7 metres west southwest to east northeast by 1.5 metres wide. J.J. Hall, Trysor, 26 March 2014**SMR PRN:****Relationships:****Photographs:**

MRM2013_314	11/10/2013	Stone clearance, white quartz blocks and other stones pushed into the ruts of an old trackway, looking southwest.
-------------	------------	---

NPRN: 534623

LLANIWARED, LEVEL

LEVEL

NGR: SN8840677294 Grid reference taken at centre of site **Altitude:** 498**Period:** Post Medieval **Broadclass:** Industrial**Form:** Earthwork **Condition:** D**Site Status:****Description:** This earthwork feature on a north facing slope appears to be a level or adit driven into the north northwest facing slope. In this area it would be for the search for metal ores. A hollow, 8 metres in diameter and 2 metres deep, with rock exposed at its south southeast edge, is now reed filled and wet. A gully runs away from this hollow for approximately 40 metres north northwest, and is 1 metre wide and 0.70 metre deep. A linear spoil tip, 10 metres long and flat topped lies to its west and is now grassed-over. J.J. Hall, Trysor, 26 March 2014**SMR PRN:****Relationships:****Photographs:**

MRM2013_316	11/10/2013	Spoil tip from possible level, looking south southeast.
MRM2013_315	11/10/2013	Possible level, looking west northwest.

NPRN: 534624

LLANIWARED, MOUND

STONE PILE

NGR: SN8839077116 Grid reference taken at centre of site **Altitude:** 500**Period:** Unknown **Broadclass:** Unassigned**Form:** Earthwork **Condition:** C**Site Status:****Description:** This grass-covered, irregular stone mound is almost triangular in plan. It measures a maximum of 4.5 metres west northwest by 3 metres. All the stone that is visible are loose stone, not bedrock. It is near a quarry, NPRN 534625, so it could be quarry spoil, or it could be natural or it could be a disturbed cairn. J.J. Hall, Trysor, 26 March 2014**SMR PRN:****Relationships:****Photographs:**

MRM2013_317	11/10/2013	Grass-covered stone mound, looking southwest.
-------------	------------	---

NPRN: 534625

LLANIWARED, QUARRY

QUARRY

NGR: SN8840877141 Grid reference taken at centre of site **Altitude:** 502

Period: Post Medieval? **Broadclass:** Industrial

Form: Earthwork **Condition:** C

Site Status:

Description: A small quarry and spoil heap, the quarry hollow measuring 10 metres north to south by 5 metres wide and 1.5 metres deep. J.J. Hall, Trysor, 26 March 2014

SMR PRN:

Relationships:

Photographs:

NPRN: 534626

LLANIWARED, GULLY

PROSPECTING TRENCH?

NGR: SN8850677036 Grid reference taken at centre of site **Altitude:** 461

Period: Post Medieval? **Broadclass:** Industrial

Form: Earthwork **Condition:** C

Site Status:

Description: This linear gully is cut into an east facing slope. It measures 20 metres east to west by 4 metres wide with a spoil bank along its south side. J.J. Hall, Trysor, 26 March 2014

SMR PRN:

Relationships:

Photographs:

MRM2013_318 11/10/2013 Possible level or prospecting trench, looking east.

NPRN: 534627

LLANIWARED, EARTHWORK SHELTER

SUNKEN SHELTER?

NGR: SN8846376978 Grid reference taken at centre of site **Altitude:** 462

Period: Medieval?;Post Medieval? **Broadclass:** Monument <By Form>

Form: Earthwork **Condition:** C

Site Status:

Description: This feature is a gully, 6 metres south southeast to north northwest by 2.2 metres and 1 metre deep, with bank along either side. It is open at south southeast end and is now filled with reeds and the banks are grassed-over. It appears to be a sunken shelter rather than a prospecting trench. J.J. Hall, Trysor, 26 March 2014

SMR PRN:

Relationships:

Associated with 534628

Photographs:

MRM2013_319 11/10/2013 Possible sunken shelter, looking south southeast.

NPRN: 534628

LLANIWARED, LONG HUT

LONG HUT

NGR: SN8844776951 Grid reference taken at centre of site**Altitude:** 461**Period:** Medieval?;Post Medieval? **Broadclass:** Domestic**Form:** Earthwork **Condition:** D**Site Status:**

Description: This long hut is now very obscured by grass, reeds and moss. Overall it measures 9.5 metres northwest to southeast by 5 metres. The wall bases are 1 metre wide and 0.30m high wall bases and a couple of stones are visible at northwest end, with other stones felt through the vegetation. There is a possible drainage gully at the north northwest end and the southeast end is raised above the surrounding ground. A possible sunken shelter, NPRN 534627, lies 30 metres to its northeast and an earthwork shelter, NPRN 534629, 30 metres to its southwest. J.J. Hall, Trysor, 26 March 2014

SMR PRN:**Relationships:**

Associated with 534627

Associated with 534629

Photographs:

MRM2013_320 11/10/2013 Long hut, looking east.

NPRN: 534629

LLANIWARED, SHELTER

SHELTER

NGR: SN8843376924 Grid reference taken at centre of site**Altitude:** 464**Period:** Medieval?;Post Medieval? **Broadclass:** Monument <By Form>**Form:** Earthwork **Condition:** C**Site Status:**

Description: This earthwork shelter lies 30 metres to the southwest of long hut, NPRN 534628. The shelter takes the form of a hollow, with banks to either side, cut into the base of a steep southeast facing slope. The hollow measures 3 metres west northwest to east southeast by 1.75 metres wide and 0.40m deep. It is now covered by grass, reeds and moss. J.J. Hall, Trysor, 26 March 2014

SMR PRN:**Relationships:**

Associated with 534628

Photographs:**NPRN: 534631**

ESGAIR DERNOL, EARTHWORK BANK II

BANK (EARTHWORK)

NGR: SN9000175875 Grid reference taken at point along linear site**Altitude:** 461**Period:** Post Medieval? **Broadclass:** Monument <By Form>**Form:** Earthwork **Condition:** D**Site Status:**

Description: A denuded earthwork bank, which measures 1.5 metres wide at base and is up to 0.3 metres high. This bank runs on a north-northeast to south-southwest axis and passes beneath another earthwork bank. J.J. Hall, Trysor, 26 March 2014

SMR PRN:**Relationships:****Photographs:**

NPRN: 534632

NANT BLAEN Y CWM, DAM

DAM

NGR: SN8911976770 Grid reference taken at centre of site **Altitude:** 377

Period: Modern **Broadclass:** Water Supply and Drainage

Form: Earthwork **Condition:** A

Site Status:

Description: This earthwork dam has been built recently across the Nant Blaen y Cwm to create a pool of water. The dam measures 25 metres east northeast to west southwest by 5 metres wide. Within the water a vertical pipe acts as an overflow, maintaining the upper level of the pool of water. J.J. Hall, Trysor, 26 March 2014

SMR PRN:

Relationships:

Photographs:

MRM2013_322	11/10/2013	Vertical overflow within the pool of water created by the dam, looking north.
MRM2013_321	11/10/2013	Earthwork dam creating pool, looking east north east

NPRN: 534633

NANT BLAEN Y CWM, LONG HUT

LONG HUT

NGR: SN8919876653 Grid reference taken at centre of site **Altitude:** 362

Period: Post Medieval? **Broadclass:** Domestic

Form: Earthwork **Condition:** C

Site Status:

Description: On the south side of the Nant Blaen y Cwm stream are the grassed-over remains of a long hut. It measures 9.5 metres east to west by 4.5 metres, with a possible additional cell or levelled area 1.5m long to the east. The stone wall bases are now 1.2 metres wide and 0.40 metres high. There is an entrance in the north wall, offset to the east, and a possible drainage gully around the western end. J.J. Hall, Trysor, 26 March 2014

SMR PRN:

Relationships:

Photographs:

MRM2013_323	11/10/2013	Long hut, looking east.
-------------	------------	-------------------------

NPRN: 534634

ALLT PANT GWYN, QUARRY I

QUARRY

NGR: SN8947678514 Grid reference taken at centre of site **Altitude:** 404

Period: Modern **Broadclass:** Industrial

Form: Earthwork **Condition:** A

Site Status:

Description: A modern quarry, most likely used for surfacing the modern track to its south. The quarry measures 30 metres east to west by 20 metres and up to 2.5 metres deep. J.J. Hall, Trysor, 26 March 2014

SMR PRN:

Relationships:

Photographs:

NPRN: 534635

ALLT PANT GWYN, EARTHWORK HILL BANK (EARTHWORK)

NGR: SN8950178508 Grid reference taken at point along linear site **Altitude:** 402

Period: Medieval?;Post Medieval? **Broadclass:** Monument <By Form>

Form: Earthwork **Condition:** C

Site Status:

Description: This earthwork bank run south to north down the north facing slope of Allt Pant Gwyn. There are cultivation ridges to the east and west of it and it may have been an internal boundary within a wider field system. The bank is 1.5 metres wide and 0.40 metres high and can be traced for 130 metres. J.J. Hall, Trysor, 26 March 2014

SMR PRN:

Relationships:

Photographs:

NPRN: 534636

ALLT PANT GWYN, CULTIVATION RIDGES RIDGE AND FURROW

NGR: SN8947778574 Grid reference taken at a central point within an extensive site **Altitude:** 397

Period: Medieval?;Post Medieval? **Broadclass:** Agriculture and Subsistence

Form: Earthwork **Condition:** C

Site Status:

Description: On the north facing slope of Allt Pant Gwyn is an extensive area of cultivation ridges, covering at least 220 metres east to west by 120 metres. They run north to south down the slope, the area now being rough pasture. J.J. Hall, Trysor, 26 March 2014

SMR PRN:

Relationships:

Photographs:

NPRN: 534637

HAFOD LYDAN, SHELTER SHELTER

NGR: SN8844978147 Grid reference taken at centre of site **Altitude:** 426

Period: Medieval?;Post Medieval? **Broadclass:** Monument <By Form>

Form: Earthwork **Condition:** C

Site Status:

Description: This shelter is sunk into the southeast facing slope on the unenclosed land to the northwest of Hafod Lydan. Its eastern end is open and it is cut into the slope at the western end. Internally it measures 3 metres east to west by 2 metres. J.J. Hall, Trysor, 26 March 2014

SMR PRN:

Relationships:

Photographs:

NPRN: 534638

NANT CLOCHFAEN, EARTHWORK

PLATFORM?;TERRACE?

PLATFORM

NGR: SN8789977683 Grid reference taken at centre of site**Altitude:** 456**Period:** Medieval?;Post Medieval? **Broadclass:** Monument <By Form>**Form:** Earthwork **Condition:** D**Site Status:**

Description: Towards the base of the southeast facing valley slope of Nant Clochfaen is a possible earthwork platform. It is aligned northeast to southwest along the contour. The level area measures 14 metres northeast to southwest by 4 to 5 metres wide, narrowing at either end. The southeast edge drops down by up to 1 metre deep. It is not a classic platform and may be natural. J.J. Hall, Trysor, 26 March 2014

SMR PRN:**Relationships:****Photographs:**

MRM2013_310 07/11/2013 Possible platform, looking east.

NPRN: 534639

PYLLAU MAWN, PEAT CUTTING

PEAT CUTTING

NGR: SN8756877774 Grid reference taken at centre of site**Altitude:** 502**Period:** Post Medieval? **Broadclass:** Industrial**Form:** Earthwork **Condition:** C**Site Status:**

Description: An ill-defined area of peat cutting measuring at least 30 metres west southwest to east northeast and 0.30 metres deep. J.J. Hall, Trysor, 26 March 2014

SMR PRN:**Relationships:****Photographs:****NPRN:** 534640

NANT Y MAES, LEAT

LEAT

NGR: SN8856578827 Grid reference taken at point along linear site**Altitude:** 398**Period:** Post Medieval **Broadclass:** Water Supply and Drainage**Form:** Earthwork **Condition:** C**Site Status:**

Description: This linear earthwork on the south facing slope above the broad Nant y Maes valley appears to be a leat. It was taken off a stream in Pyllau Mawn but it is not clear where it was going. When recorded by Trysor in 2014 during an Upland Survey it consisted of a gully with bank downslope to the south. It can be traced east to west for at least 600 metres. J.J. Hall, Trysor, 26 March 2014

SMR PRN:**Relationships:****Photographs:**

MRM2013_307 07/11/2013 Leat, looking east.

NPRN: 534641

NANT YR CREIGIAU, TRACKWAY TRACKWAY

NGR: SN8816078905 Grid reference taken at point along linear site **Altitude:** 409

Period: Post Medieval **Broadclass:** Transport

Form: Earthwork **Condition:** D

Site Status:

Description: This trackway is shown on the 1st edition 1:10560 Ordnance Survey map of 1886. At SN8816078905 it is a linear hollow running west northwest to east southeast. It is 2.5 metres wide with a slight bank to its south side. J.J. Hall, Trysor, 26 March 2014

SMR PRN:

Relationships:

Photographs:

NPRN: 534642

NANT Y CREIGIAU, LONG HUT LONG HUT

NGR: SN8802078945 Grid reference taken at centre of site **Altitude:** 380

Period: Medieval?;Post Medieval? **Broadclass:** Domestic

Form: Ruin **Condition:** D

Site Status:

Description: On the western side of the Nant y Creigiau, within the stream valley is a drystone structure built into the slope. It measures 3.5 metres north to south by 2.5 metres with some evidence that there may have been another cell to the east of a similar size. The southeast corner of the structure incorporates a natural boulder and the walls are of a very rough build. J.J. Hall, Trysor, 26 March 2014

SMR PRN:

Relationships:

Photographs:

MRM2013_308	07/11/2013	Long hut, looking east.
MRM2013_309	07/11/2013	Long hut, looking north northeast.

NPRN: 534643

NANT Y CREIGIAU, TRACKWAY TRACKWAY

NGR: SN8798378911 Grid reference taken at point along linear site **Altitude:** 394

Period: Post Medieval? **Broadclass:** Transport

Form: Earthwork **Condition:** C

Site Status:

Description: This trackway is not shown on historic maps but consists of a linear hollow running north northeast to south southeast on the western side of Nant y Creigiau. It is 2 metres wide with a flat base and resembles a peat cutters track. J.J. Hall, Trysor, 26 March 2014

SMR PRN:

Relationships:

Photographs:

NPRN: 534644

BRYN GWAUN, LONG HUT

LONG HUT

NGR: SO0371982858 Grid reference taken at centre of site

Altitude: 411

Period: Medieval?;Post Medieval? **Broadclass:** Domestic

Form: Earthwork **Condition:** D

Site Status:

Description: This long hut lies on a level area north of Bryn Gwaun. It consists of two cells long and is aligned east southeast to west northwest. It measures 12.5 metres long overall by 4.5 metres wide, The west cell is 6 metres long, the east cell 6.5 metres long, with an entrance in the northern side of the western cell. The wall bases were originally about 0.60 metres wide, but are now spread to 0.80 metres, and less than 0.3 metres high and partially grassed over. A grass-covered earth and stone mound lies to the east, NPRN 534651. J.J. Hall, Trysor, 26 March 2014

SMR PRN:

Relationships:

Photographs:

MRM2013_305 09/11/2013 Long hut, looking east southeast.

NPRN: 534645

BRYN GWAUN, SHEEP FOLD

SHEEP FOLD

NGR: SO0363082872 Grid reference taken at centre of site

Altitude: 489

Period: Modern **Broadclass:** Agriculture and Subsistence

Form: Other Structure **Condition:** C

Site Status:

Description: A modern post and wire sheep fold, comprising several cells, with a hardstanding to the east. J.J. Hall, Trysor, 26 March 2014

SMR PRN:

Relationships:

Photographs:

NPRN: 534646

BRYN GWAUN, EARTHWORK BANK

BANK (EARTHWORK)

NGR: SO0387182365 Grid reference taken at point along linear site

Altitude: 464

Period: Post Medieval? **Broadclass:** Monument <By Form>

Form: Earthwork **Condition:** C

Site Status:

Description: This earthwork bank encloses a piece of ground between the Blue Lins Brook to the south and small tributary to the north. The bank is aligned north northeast to south southwest and can be traced on the ground for over 100 metres. It is 2.50 metres wide and 0.50 metres high, with a rounded profile. J.J. Hall, Trysor, 26 March 2014

SMR PRN:

Relationships:

Photographs:

NPRN: 534647

BRYN GWYN, QUARRY II

QUARRY

NGR: SO0377182378 Grid reference taken at centre of site

Altitude: 476

Period: Modern? **Broadclass:** Industrial

Form: Earthwork **Condition:** C

Site Status:

Description: A quarry on the north side of the Blue Lins Brook cut down into a rock outcrop. Measuring 20 metres east to west by 10 metres, it is now used as an area for sheep feeding. J.J. Hall, Trysor, 26 March 2014

SMR PRN:

Relationships:

Photographs:

NPRN: 534648

WAUN DDUBARTHOG, PEAT WORKINGS

PEAT CUTTING?

NGR: SO0338482079 Grid reference taken at a central point within an extensive site

Altitude: 512

Period: Post Medieval? **Broadclass:** Industrial

Form: Earthwork **Condition:** C

Site Status:

Description: A series of parallel steps cut into the peat, aligned northwest-southeast, that are thought to be the part of a turbarry. It covers an extensive area on the western side of Waun Ddubarthog. J.J. Hall, Trysor, 26 March 2014

SMR PRN:

Relationships:

Photographs:

NPRN: 534649

BRYN GWAUN, CAIRN I

CAIRN

NGR: SO0379682553 Grid reference taken at centre of site

Altitude: 475

Period: Bronze Age **Broadclass:** Religious Ritual and Funerary

Form: Earthwork **Condition:** C

Site Status:

Description: A grass-covered, stone cairn, 5 metres in diameter and 0.30 metres high, on an east-facing slope. There is a slight hollow on the west side. J.J. Hall, Trysor, 26 March 2014

SMR PRN:

Relationships:

Photographs:

MRM2013_306 09/11/2013 Grass-covered cairn, looking southwest.

NPRN: 534650

BRYN GWAUN, CAIRN II

CAIRN

NGR: SO0379482556 Grid reference taken at centre of site **Altitude:** 492

Period: Bronze Age **Broadclass:** Religious Ritual and Funerary

Form: Earthwork **Condition:** C

Site Status:

Description: A small, low, grass-covered stone cairn, 1.2 metres in diameter and within a metre of another, larger cairn NPRN 534649. J.J. Hall, Trysor, 26 March 2014

SMR PRN:

Relationships:

Photographs:

NPRN: 534651

BRYN GWAUN, MOUND

MOUND

NGR: SO0373582862 Grid reference taken at centre of site **Altitude:** 481

Period: Unknown **Broadclass:** Monument <By Form>

Form: Earthwork **Condition:** C

Site Status:

Description: A grass-covered mound, 2.5 to 3.0 metres in diameter, at the end of a natural promontory between a stream valley and a natural gully. The vegetation cover is less dense than the surrounding area, and stone can be felt by prodding with a ranging rod. It could be associated with a nearby long hut, NPRN 534644, or be a cairn. J.J. Hall, Trysor, 26 March 2014

SMR PRN:

Relationships:

Photographs:

NPRN: 534652

PEN Y CLUN, EARTHWORK BANK I

BANK (EARTHWORK)

NGR: SN9261287536 Grid reference taken at point along linear site **Altitude:** 365

Period: Iron Age? **Broadclass:** Monument <By Form>

Form: Earthwork **Condition:** C

Site Status:

Description: This earthwork bank is part of the rampart of Pen y Clun hillfort, NPRN 304943. It forms the northern part of the circuit with the slope dropping away steeply beyond it to the north. The bank was 2 metres wide and 0.60 metres high. At its eastern end it was interrupted by later quarrying. J.J. Hall, Trysor, 26th March 2014

SMR PRN:

Relationships:

Part of 304943

Photographs:

NPRN: 534653

PEN Y CLUN, QUARRY II

QUARRY

NGR: SN9263387529 Grid reference taken at centre of site **Altitude:** 366

Period: Post Medieval? **Broadclass:** Industrial

Form: Earthwork **Condition:** C

Site Status:

Description: A quarry hollow, 3 metres by 4 metres and up to 1.5 metres deep, cut into a steep slope, open downslope to the north with a small spoil tip. Nearby at SN9260987511, there is a second quarry hollow, quarried into the outcrop, 6 metres north to south by 2 metres wide and up to 1 metre deep. J.J. Hall, Trysor, 26 March 2014

SMR PRN:

Relationships:

Photographs:

NPRN: 534654

PEN Y CLUN, QUARRY I

QUARRY

NGR: SN9276487506 Grid reference taken at centre of site **Altitude:** 349

Period: Post Medieval? **Broadclass:** Industrial

Form: Earthwork **Condition:** C

Site Status:

Description: A linear quarry or possible trial mine, which extends for at least 130 metres north northeast to southwest as a series of quarry hollows across the flatter summit of Pen y Clun and the hillfort, NPRN 304943. The largest is up to 8 metres wide but none are deeper than 1.5 metres deep. Vegetation cover is grass and bracken. J.J. Hall, Trysor, 26 March 2014

SMR PRN:

Relationships:

Photographs:

MRM2013_270 10/12/2013 Northern part of linear quarry working, looking south southwest.

NPRN: 534655

PEN Y CLUN, TRACKWAY II

TRACKWAY

NGR: SN9267987439 Grid reference taken at point along linear site **Altitude:** 349

Period: Unknown **Broadclass:** Transport

Form: Earthwork **Condition:** C

Site Status:

Description: A trackway running north northeast-south southwest on the southeastern side of Pen y Clun. It measures 2 to 2.5 metres wide, and is cut into the slope. J.J. Hall, Trysor, 26 March 2014

SMR PRN:

Relationships:

Photographs:

MRM2013_271 10/12/2013 Trackway, looking south southwest.

NPRN: 534657

PEN Y CLUN, EARTHWORK BANK III

BANK (EARTHWORK)

NGR: SN9258487444 Grid reference taken at point along linear site

Altitude: 365

Period: Iron Age?

Broadclass: Monument <By Form>

Form: Earthwork

Condition: C

Site Status:

Description: This earthwork bank appears to be part of the rampart of Pen y Clun hillfort, NPRN 304943, forming the southern part of the circuit. The bank was approximately 1.5 metres wide and 0.40 metres high. At its eastern end it was interrupted by later quarrying. J.J. Hall, Trysor, 26th March 2014

SMR PRN:

Relationships:

Part of 304943

Photographs:

NPRN: 534658

PEN Y CLUN, QUARRY III

QUARRY

NGR: SN9223687796 Grid reference taken at centre of site

Altitude: 336

Period: Post Medieval?

Broadclass: Industrial

Form: Earthwork

Condition: C

Site Status:

Description: The northern end of this linear quarry lies in the unimproved rough pasture/scrub on a steep, northeast facing slope at the northwest end of Pen y Clun. The rest of it lies in improved pasture to the southwest. The quarry cut is up to 6 metres wide. J.J. Hall, Trysor, 26 March 2014

SMR PRN:

Relationships:

Photographs:

NPRN: 534659

BRYN Y BATH, PEAT CUTTING

PEAT CUTTING;TURF CUTTING

NGR: SH9593001308 Grid reference taken at centre of site

Altitude: 362

Period: Post Medieval?

Broadclass: Industrial

Form: Earthwork

Condition: C

Site Status:

Description: A raised flat terrace, now wet, which has evidence of turf or peat cutting on it. J.J. Hall, Trysor, 26 March 2014

SMR PRN:

Relationships:

Photographs:

NPRN: 534660

TWMPATH MELYN, CAIRN

CAIRN

NGR: SH9613601772 Grid reference taken at centre of site **Altitude:** 382**Period:** Bronze Age **Broadclass:** Religious Ritual and Funerary**Form:** Earthwork **Condition:** C**Site Status:****Description:** On a terrace on a south-facing slope, lies this flat-topped, possibly slightly dished cairn. It measures 7 metres in diameter and 0.60 metres high. Some stone can be felt on its north side but it is obscured by grass, moss and gorse. There is a possible ditch, 1 metre wide, 0.20 metres deep, forming a hollow on its north and east sides. J.J. Hall, Trysor, 26 March 2014**SMR PRN:****Relationships:****Photographs:**

MRM2013_301 21/11/2013 Gorse-covered cairn, looking south.

MRM2013_300 21/11/2013 Gorse-covered cairn, looking east.

NPRN: 534661

TWMPATH MELYN, TRACKWAY

TRACKWAY

NGR: SH9637601862 Grid reference taken at point along linear site **Altitude:** 400**Period:** Post Medieval? **Broadclass:** Transport**Form:** Earthwork **Condition:** V**Site Status:****Description:** This trackway is shown on the 1 inch to 1 mile Ordnance Survey map of 1836 and on later 19th century and early 20th century Ordnance Survey maps. It runs diagonally, southwest to northeast, up the south-facing slope of Twmpath Melyn. It is up to 3 metres wide, with parallel ruts suggesting it has been used until quite recently. J.J. Hall, Trysor, 26 March 2014**SMR PRN:****Relationships:****Photographs:****NPRN:** 534663

MYNYDD YR ABER, EARTHWORK BANK

BANK (EARTHWORK)

I

NGR: SH9578202142 Grid reference taken at centre of site **Altitude:** 413**Period:** Post Medieval? **Broadclass:** Monument <By Form>**Form:** Earthwork **Condition:** C**Site Status:****Description:** A boundary bank runs across the southern part of Mynydd Yr Aber from SH9549401981 to SH9605102145, a distance of 580 metres. It is shown on the 1st edition 1:10560 Ordnance Survey map of 1887. It is cut through by a later, north to south, boundary towards its eastern end. The bank is 1 metre wide and up to 0.50 metres high, with a gully, 1 metre wide and 0.3 metres deep, on its upslope, northern side. J.J. Hall, Trysor, 26 March 2014**SMR PRN:****Relationships:****Photographs:**

MRM2013_302 21/11/2013 The eastern end of the earthwork bank, looking east.

NPRN: 534664

MYNYDD Y ABER, ENCLOSURE

SHEEP FOLD?

NGR: SH9603902247 Grid reference taken at centre of site **Altitude:** 423

Period: Medieval?;Post Medieval? **Broadclass:** Agriculture and Subsistence

Form: Earthwork **Condition:** C

Site Status:

Description: On the southeastern side of Mynydd yr Aber is a small earthwork enclosure thought to be a sheep fold. It is defined by a broad earthwork bank 2.5 metres wide with a slightly sunken interior and a shallow gully externally. Overall it measures 10 metres north to south by 11 metres east to west but is obscured by reeds. J.J. Hall, Trysor, 26 March 2014

SMR PRN: CPAT 80090

Relationships:

Photographs:

MRM2013_303 21/11/2013 Earthwork enclosure, obscured by reeds, looking southwest.

NPRN: 534665

MYNYDD YR ABER, EARTHWORK BANK

BANK (EARTHWORK)

II

NGR: SH9554102094 Grid reference taken at point along linear site **Altitude:** 388

Period: Post Medieval? **Broadclass:** Monument <By Form>

Form: Earthwork **Condition:** C

Site Status:

Description: This broad bank is partly shown on the 1st edition 1:10560 Ordnance Survey map of 1887. It is aligned southeast to northwest and measures 3 metres wide by 0.40 metres high with a gully on its northeast side, 1.5 metres wide by 0.5 metres deep. J.J. Hall, Trysor, 26 March 2014

SMR PRN:

Relationships:

Photographs:

NPRN: 534666

PENTRE LLUDW, PEAT CUTTING

PEAT CUTTING

NGR: SH9436303541 Grid reference taken at centre of site **Altitude:** 322

Period: Post Medieval? **Broadclass:** Industrial

Form: Earthwork **Condition:** D

Site Status:

Description: This area seems to have been cut for turf and peat, removing up to 0.4 metres deep, with baulks in between left uncut. J.J. Hall, Trysor, 26 March 2014

SMR PRN:

Relationships:

Photographs:

NPRN: 534667

PENTRE LLUDW, EARTHWORK BANK ENCLOSURE?

NGR: SH9428103603 Grid reference taken at point along linear site **Altitude:** 313

Period: Post Medieval **Broadclass:** Monument <By Form>

Form: Earthwork **Condition:** C

Site Status:

Description: A bank on the low-lying rough pasture east of Pentre Lludw, seems to create a small enclosure 9 metres north to south by 5 metres. The bank itself is 1 metre wide by up to 0.3 metres high. J.J. Hall, Trysor, 26 March 2014

SMR PRN:

Relationships: **Photographs:**

NPRN: 534669

MYNYDD ESGAIR, TRACKWAY TRACKWAY

NGR: SN9001199637 Grid reference taken at point along linear site **Altitude:** 345

Period: Post Medieval **Broadclass:** Transport

Form: Earthwork **Condition:** D

Site Status:

Description: This trackway is shown on the Trannon sheet of the Original Surveyors Drawing of 1822, and on later 19th and 20th century Ordnance Survey maps, although not shown on modern 1:10000 mapping. It runs up the northern end of Mynydd Esgair and along the top southwards for at least 3 kilometres.

It can still be traced for much of its length on the ground. East of SN9001199637 it is a 1 metre wide bank with a 2 metre wide gully on its south side with stone pushed or dumped into it. To the west of this NGR for a distance it has been partially removed so that there is now no bank, just a shallow broad based gully. J.J. Hall, Trysor, 26 March 2014

SMR PRN:

Relationships: **Photographs:**

NPRN: 534670

MYNYDD ESGAIR, QUARRY IV QUARRY

NGR: SN8999899396 Grid reference taken at centre of site **Altitude:** 396

Period: Post Medieval? **Broadclass:** Industrial

Form: Earthwork **Condition:** C

Site Status:

Description: These linear quarry workings run southwest to northeast for up to 100 metres below the top of south southeast facing ridge of Mynydd Esgair. They are 5 to 8 metres wide but less than 1 metre deep with a spoil bank downslope on its southeast side. J.J. Hall, Trysor, 26 March 2014

SMR PRN:

Relationships: **Photographs:**
MRM2013_298 21/11/2013 Grassed-over quarry, looking southwest.

NPRN: 534672

MYNYDD ESGAIR, CIRCULAR BANK

RING CAIRN

NGR: SN8984099132 Grid reference taken at centre of site **Altitude:** 401**Period:** Bronze Age **Broadclass:** Religious Ritual and Funerary**Form:** Earthwork **Condition:** C**Site Status:**

Description: This circular, earthwork feature lies on north facing slope of Mynydd Esgair just to the west of a trackway NPRN 534669. Overall it measures 5.75 metres northwest to southeast by 5.25 metres and consists of a stone and earth ring bank. This bank is about 1.25 metres to 1.5 metres wide, and 0.3 metres high leaving an internal area of about 2.5 metres by 2 metres. The site is now grassed-over and surrounded by reeds. When recorded by Trysor in 2014 during an Upland Survey it was considered to be a ring cairn, but CPAT in their 2007 report on work on Trannon Moor suggested that alternatively it could be a hut. J.J. Hall, Trysor, 26 March 2014

SMR PRN: CPAT 1373**Relationships:****Photographs:**

MRM2013_299 21/11/2013 Ring cairn, looking southeast.

NPRN: 534673

CWM Y SAESON, ANEMOMETER

ANEMOMETER

NGR: SN9266177510 Grid reference taken at centre of site **Altitude:** 429**Period:** Modern **Broadclass:** Industrial**Form:** Other Structure **Condition:** A**Site Status:**

Description: A modern, metal anemometer set on the hill overlooking Cwm y Saeson from the north. It was fixed with 4 sets of stays. Thought to be associated with plans to create the Bryn Titl 2 wind farm. J.J. Hall, Trysor, 22 March 2014

SMR PRN:**Relationships:****Photographs:**

MRM2013_066 06/10/2013 Anemometer base and one of the stays, looking north northeast.

NPRN: 534674

CWM Y SAESON, CAIRN

CAIRN

NGR: SN9259877517 Grid reference taken at centre of site **Altitude:** 430**Period:** Bronze Age **Broadclass:** Religious Ritual and Funerary**Form:** Earthwork **Condition:** B**Site Status:**

Description: A grass-covered earth and stone mound, measuring approximately 8 metres in diameter and up to 0.70 metres high. There is a shallow, central depression on top of the mound, approximately 2.5 metres in diameter and 0.25 metres deep, but the barrow appears to be otherwise intact. J.J. Hall, Trysor, 22 March 2014

SMR PRN:**Relationships:****Photographs:**

MRM2013_067 06/10/2013 Grass-covered cairn, looking north.

MRM2013_068 06/10/2013 Grass-covered cairn, looking west.

NPRN: 534675

CWM Y SAESON, EARTHWORK SHELTER SHELTER?

NGR: SN9276877425 Grid reference taken at centre of site **Altitude:** 413**Period:** Medieval?;Post Medieval? **Broadclass:** Monument <By Form>**Form:** Earthwork **Condition:** C**Site Status:****Description:** A sub-circular hollow terraced into a south-east facing slope. It measures 3 metres in diameter and open to the southeast. This feature seems to be part of a group that includes a sunken shelter NPRN 534676 and a long hut NPRN 534677. J.J. Hall, Trysor, 22 March 2014**SMR PRN:** CPAT 122874**Relationships:**

Associated with 534677

Photographs:**NPRN:** 534676

CWM Y SAESON, SUNKEN SHELTER SUNKEN SHELTER

NGR: SN9276377413 Grid reference taken at centre of site **Altitude:** 412**Period:** Medieval?;Post Medieval? **Broadclass:** Monument <By Form>**Form:** Earthwork **Condition:** C**Site Status:****Description:** A linear hollow cut into a south-east facing slope on the high ground to the north of Cwm y Saeson. It measures 4 metres in length, southeast to northwest, 2.25 metres wide and is 0.60 metres deep. The hollow is now reed-filled. This feature seems to be part of a group that includes a shelter NPRN 534675 and a long hut NPRN 534677. J.J. Hall, Trysor, 22 March 2014**SMR PRN:** CPAT 122873**Relationships:**

Associated with 534677

Photographs:

MRM2013_069 06/10/2013 Reed-filled earthwork shelter, looking north, with shelter NPRN 534675 behind.

NPRN: 534677

CWM Y SAESON, LONG HUT I LONG HUT

NGR: SN9274577373 Grid reference taken at centre of site **Altitude:** 410**Period:** Medieval?;Post Medieval? **Broadclass:** Domestic**Form:** Earthwork **Condition:** C**Site Status:****Description:** A very denuded long hut, largely obscured in reeds. Enough of the structure is visible to indicate that it was measured approximately 12 metres in length on a north-northwest to south-southeast axis, by 5 metres wide. It was terraced slightly into the slope, at its north-northwestern end, with a sharply defined apron at the south-southeastern end, dropping away 1 metre. There were vestiges of a drainage gully around its northwestern corner, with a metre-wide hood bank outside the gully. This feature seems to be part of a group that includes a sunken shelter NPRN 534675 and a shelter NPRN 534675. J.J. Hall, Trysor, 22 March 2014**SMR PRN:** CPAT 122860**Relationships:**

Associated with 534675

Associated with 534676

Associated with 534678

Associated with 534679

Photographs:

MRM2013_070 06/10/2013 Grass-covered wall bases of long hut, looking east southeast

NPRN: 534678

CWM Y SAESON, EARTHWORK BANK III BANK (EARTHWORK)

NGR: SN9273877358 Grid reference taken at point along linear site **Altitude:** 387

Period: Medieval?;Post Medieval? **Broadclass:** Monument <By Form>

Form: Earthwork **Condition:** D

Site Status:

Description: This piece of earthwork bank lies on a southeast facing slope in Cwm Saeson. It was traced for 28 metres south southeast to north northwest, and is up to 2 metres wide and 0.2 metres high with a gully running along its west side. This bank, along with a parallel one 36 metres to the southwest, NPRN 534679, may have been part of an enclosure associated with long hut NPRN 534677, 15 metres to the northeast. J.J. Hall, Trysor, 26 March 2014

SMR PRN: CPAT 122859

Relationships:

Associated with 534677

Photographs:

NPRN: 534679

CWM Y SAESON, EARTHWORK BANK II BANK (EARTHWORK)

NGR: SN9269377354 Grid reference taken at point along linear site **Altitude:** 411

Period: Medieval?;Post Medieval? **Broadclass:** Monument <By Form>

Form: Earthwork **Condition:** D

Site Status:

Description: This piece of earthwork bank lies on a southeast facing slope in Cwm Saeson. It was traced for 12 metres south southeast to north northwest, and is up to 1.75 metres wide and 0.2 metres high with a gully running along its east side. This bank, along with a parallel one 36 metres to the northeast, NPRN 534678, may have been part of an enclosure associated with long hut, NPRN 534677, to the northeast. J.J. Hall, Trysor, 26 March 2014

SMR PRN: CPAT 122859

Relationships:

Associated with 534677

Photographs:

NPRN: 534680

CWM Y SAESON, CLEARANCE CAIRN CLEARANCE CAIRN

NGR: SN9293277289 Grid reference taken at centre of site **Altitude:** 396

Period: Unknown **Broadclass:** Agriculture and Subsistence

Form: Earthwork **Condition:** C

Site Status:

Description: This irregular shaped pile of stones, low down on a southeast facing slope in Cwm Saeson. It is 2 metres by 2 metres and up to 0.50 metres. J.J. Hall, Trysor, 26 March 2014

SMR PRN:

Relationships:

Photographs:

NPRN: 534681

CWM Y SAESON, ENCLOSURE III

ENCLOSURE

NGR: SN9297677348 Grid reference taken at centre of site

Altitude: 401

Period: Medieval?;Post Medieval? **Broadclass:** Monument <By Form>

Form: Earthwork **Condition:** V

Site Status:

Description: This rectilinear enclosure lies low down on the southeast facing slope of Cwm Saeson. Three sides of the enclosure are defined by a low denuded earthwork bank, 1.25 metres wide and up to 0.20m high. The bank on the upper side of the enclosure to the northwest was not visible and has either been removed or the enclosure was open in that direction. Overall the enclosure was 37 metres east northeast to west southwest by at least 25 metres. Vegetation cover is grass and thistles. J.J. Hall, Trysor, 26 March 2014

SMR PRN:

Relationships:

Photographs:

NPRN: 534682

CWM Y SAESON, CLEARANCE FEATURE

CLEARANCE CAIRN

NGR: SN9305877327 Grid reference taken at centre of site

Altitude: 400

Period: Unknown **Broadclass:** Agriculture and Subsistence

Form: Earthwork **Condition:** C

Site Status:

Description: This clearance feature consist of a pile of stones 2 metres by 1 metre. The stones are mainly large blocks. J.J. Hall, Trysor, 26 March 2014

SMR PRN:

Relationships:

Photographs:

NPRN: 534683

PEN Y CERRIG, TRACKWAY

TRACKWAY

NGR: SN9297676492 Grid reference taken at point along linear site

Altitude: 479

Period: Medieval?;Post Medieval? **Broadclass:** Transport

Form: Earthwork **Condition:** C

Site Status:

Description: This earthwork trackway runs southeast to northwest across the high ground on Pen y Cerrig to the southwest of Cwm Saeson. It is 2 metres and up to 0.50 metres deep and has braided in several places offering slightly different routes. J.J. Hall, Trysor, 26 March 2014

SMR PRN:

Relationships:

Photographs:

NPRN: 534684

CWM Y SAESON, TRACKWAY

TRACKWAY

NGR: SN9284876397 Grid reference taken at point along linear site

Altitude: 474

Period: Medieval?;Post Medieval? **Broadclass:** Transport

Form: Earthwork **Condition:** C

Site Status:

Description: This grassed-over trackway runs generally northwest to southeast but is not shown on Ordnance Survey maps. It is 2 metres wide. J.J. Hall, Trysor, 26 March 2014

SMR PRN:

Relationships:

Photographs:

NPRN: 534685

PEN Y CERRIG, ENCLOSURE

ENCLOSURE

NGR: SN9277976346 Grid reference taken at point along linear site

Altitude: 449

Period: Medieval?;Post Medieval? **Broadclass:** Monument <By Form>

Form: Earthwork **Condition:** C

Site Status:

Description: Across a broad natural hollow on the top of Pen y Cerrig is an enclosure. It is defined on its western and eastern sides by natural outcrops. The southern side is an earthwork bank running east southeast to west northwest and measuring 1.5 metres wide and 0.3 metres high, the northern side is not visible and may not have existed. Over all the enclosure measures approximately 60 metres east southeast to west northwest by at least 65 metres. J.J. Hall, Trysor, 26 March 2014

SMR PRN:

Relationships:

Photographs:

MRM2013_350 06/10/2013 Earthwork bank forming the southern side of the enclosure, looking east southeast.

NPRN: 534686

CWM Y SAESON, QUARRY

QUARRY

NGR: SN9298976824 Grid reference taken at centre of site

Altitude: 430

Period: Post Medieval? **Broadclass:** Industrial

Form: Earthwork **Condition:** C

Site Status:

Description: Small quarrying, now grassed-over, measuring 8 metres by 1 metre wide and only 0.30 metres deep J.J. Hall, Trysor, 26 March 2014

SMR PRN:

Relationships:

Photographs:

NPRN: 534687

CWM Y SAESON, EARTHWORK BANK I BANK (EARTHWORK)

NGR: SN9310077030 Grid reference taken at point along linear site **Altitude:** 389**Period:** Medieval?;Post Medieval? **Broadclass:** Monument <By Form>**Form:** Earthwork **Condition:** C**Site Status:****Description:** This earthwork bank appears to form the south and west sides of an enclosure in which long hut NPRN 534688 lies. The north and east sides, if they existed, have been lost in wetter ground, now covered in different vegetation. The bank itself measures 1.5 metres to 2 metres wide and 0.3 metres high, with an internal ditch. The enclosure was at least 45 metres north to south and 30 metres east to west. J.J. Hall, Trysor, 26 March 2014**SMR PRN:** CPAT 122862**Relationships:**

Associated with 534688

Photographs:

MRM2013_351 06/10/2013 Earthwork bank, forming an enclosure, looking northwest.

NPRN: 534688

CWM Y SAESON, PLATFORM I PLATFORM

NGR: SN9312777023 Grid reference taken at centre of site **Altitude:** 389**Period:** Medieval?;Post Medieval? **Broadclass:** Monument <By Form>**Form:** Earthwork **Condition:** C**Site Status:****Description:** This platform lies towards the southern side of an enclosure formed by earthwork bank, NPRN 534688 on northwest facing slope in Cwm Saeson. The rectilinear platform, aligned along the contour, measures 10 metres east to west by 5 metres wide. There is a faint trace of a wall base at the west end in the form of a low, grassed-over bank. J.J. Hall, Trysor, 26 March 2014**SMR PRN:** CPAT 122861**Relationships:**

Associated with 534687

Photographs:MRM2013_352 06/10/2013 Platform, looking northeast.
MRM2013_353 06/10/2013 Platform, looking south.**NPRN:** 534689

CWM Y SAESON, SHELTER II SHELTER

NGR: SN9306377040 Grid reference taken at centre of site **Altitude:** 386**Period:** Medieval?;Post Medieval? **Broadclass:** Monument <By Form>**Form:** Earthwork **Condition:** C**Site Status:****Description:** This subcircular earthwork shelter is cut into a north facing slope in Cwm Saeson. Internally it measures 3 metres north to south by 2 metres wide with a 1 metre wide bank to either side. Vegetation cover in 2013 was grass and moss. J.J. Hall, Trysor, 26 March 2014**SMR PRN:** CPAT 122863**Relationships:****Photographs:**

MRM2013_354 06/10/2013 Earthwork shelter, looking south.

NPRN: 534690

CWM Y SAESON, SHELTER I

SHELTER

NGR: SN9300076999 Grid reference taken at centre of site **Altitude:** 396**Period:** Medieval?;Post Medieval? **Broadclass:** Monument <By Form>**Form:** Earthwork **Condition:** C**Site Status:****Description:** This earthwork shelter is cut into a north facing slope in Cwm Saeson. Internally it measures 3 metres north northwest to south southeast by 2.5 metres wide with a 1 metre wide bank to either side. Vegetation cover in 2013 was grass and moss. J.J. Hall, Trysor, 26 March 2014**SMR PRN:** CPAT 122864**Relationships:****Photographs:**

MRM2013_355 06/10/2013 Earthwork shelter, looking southeast.

NPRN: 534691

CWM Y SAESON, LONG HUT II

LONG HUT

NGR: SN9296476980 Grid reference taken at centre of site **Altitude:** 401**Period:** Medieval?;Post Medieval? **Broadclass:** Domestic**Form:** Earthwork **Condition:** C**Site Status:****Description:** This grassed-over long hut lies on a slight platform cut into a north facing slope in Cwm Saeson. Overall it measures 9 metres north to south by 5.5 metres, defined by broad, grass-covered banks up to 1.5 metres wide and up to 0.40 metres high. There is evidence of an entrance in the east side and it was probably associated with the enclosure to its west, NPRN 534692. J.J. Hall, Trysor, 26 March 2014**SMR PRN:** CPAT 122865**Relationships:**

Associated with 534692

Photographs:

MRM2013_356 06/10/2013 Grassed-over long hut, looking southeast.

NPRN: 534692

CWM Y SAESON, ENCLOSURE IV

ENCLOSURE

NGR: SN9295076987 Grid reference taken at centre of site **Altitude:** 401**Period:** Medieval?;Post Medieval? **Broadclass:** Monument <By Form>**Form:** Earthwork **Condition:** C**Site Status:****Description:** This enclosure lies on a northfacing slope in Cwm Saeson and is defined by a low earthwork bank up to 0.50 metres high. Overall the enclosure measures 19 metres north to south by 13 metres. It lies to the west of long hut, NPRN 534691. J.J. Hall, Trysor, 26 March 2014**SMR PRN:** CPAT 122866**Relationships:**

Associated with 534691

Photographs:

NPRN: 534693

CWM Y SAESON, ENCLOSURE I

ENCLOSURE

NGR: SN9273176937 Grid reference taken at centre of site **Altitude:** 419**Period:** Medieval?;Post Medieval? **Broadclass:** Monument <By Form>**Form:** Earthwork **Condition:** C**Site Status:**

Description: This D shaped enclosure lies at the base of a northwest facing slope in Cwm Saeson, the straight side of the D to the lower northwest side. Overall it measures 25 metres northwest to southeast by 28 metres. It is defined by a low earth bank which is up to 2 metres wide and 0.40 metres high with a shallow internal gully up to 1 metre wide. The southwestern side of the enclosure is less clear and is partially defined by a long hut or shelter, NPRN 535080. A similar enclosure lies on the southeast facing slope 30 metres to the west northwest. J.J. Hall, Trysor, 26 March 2014

SMR PRN: CPAT 17759**Relationships:**

Associated with 535081

Photographs:**NPRN:** 534694

CWM Y SAESON, ENCLOSURE II

ENCLOSURE

NGR: SN9268376932 Grid reference taken at centre of site **Altitude:** 420**Period:** Medieval?;Post Medieval? **Broadclass:** Monument <By Form>**Form:** Earthwork **Condition:** C**Site Status:**

Description: This D shaped enclosure lies on a southeast facing slope in Cwm Saeson, the straight side of the D to the lower southeast side. Overall it measures 25 metres north to south by 20 metres. It is defined by a low earth bank which is up to 1 metres wide and 0.30 metres high with a shallow internal gully up to 1 metre wide on its north and south sides. Within the enclosure is a platform, NPRN 535082, and a potato clamp or shelter, NPRN 535083, partially cuts the northern part of the bank. A similar D shaped enclosure lies on the north facing slope 30 metres to the east southeast. J.J. Hall, Trysor, 26 March 2014

SMR PRN: CPAT 122869**Relationships:**

Associated with 535082

Associated with 535083

Photographs:**NPRN:** 534695

CWM Y SAESON, SHELTER IV

SHELTER

NGR: SN9268076954 Grid reference taken at centre of site **Altitude:** 419**Period:** Medieval?;Post Medieval? **Broadclass:** Monument <By Form>**Form:** Earthwork **Condition:** C**Site Status:**

Description: This earthwork feature is lies within enclosure NPRN 534694 and partially cuts its bank on its northwest side. It is a gully 4 metres east to west by 2 metres wide and 0.50 metres deep. J.J. Hall, Trysor, 26 March 2014

SMR PRN: CPAT 122872**Relationships:****Photographs:**

NPRN: 534696

CWM Y SAESON, EARTHWORK FEATURE SUNKEN SHELTER

NGR: SN9262576867 Grid reference taken at centre of site **Altitude:** 429**Period:** Medieval?;Post Medieval? **Broadclass:** Monument <By Form>**Form:** Earthwork **Condition:** C**Site Status:**

Description: This earthwork feature is cut into a southeast facing slope at the head of Cwm y Saeson. It takes the form of a gully 16.5 metres, aligned east southeast to west northwest. The gully is 3.25 metres across and up to 0.90 metres deep with banks, 1.5 metres wide and 0.30 metres high running down either side, the bank on the east north east side being slightly larger. At the lower east southeast end is an inturned entrance open to the south. J.J. Hall, Trysor, 26 March 2014

SMR PRN: CPAT 122871**Relationships:****Photographs:**

MRM2013_358	06/10/2013	Gully or trench, looking west northwest.
MRM2013_357	06/10/2013	Gully or trench, looking north northwest

NPRN: 534697

CWM Y SAESON, EARTHWORK BANK IV BANK (EARTHWORK)

NGR: SN9263676677 Grid reference taken at centre of site **Altitude:** 445**Period:** Post Medieval? **Broadclass:** Monument <By Form>**Form:** Earthwork **Condition:** C**Site Status:**

Description: This earthwork bank runs from northeast to southwest for 20 metres where it passes under a fence and into improved pastures. On aerial photographs it can be seen for 85 metres in total. At its northeastern end it measures 2 metres wide and 0.6 metres high. J.J. Hall, Trysor, 26 March 2014

SMR PRN:**Relationships:****Photographs:**

MRM2013_359	06/10/2013	Bank, looking west.
-------------	------------	---------------------

NPRN: 534698

TRAWSNANT, EARTHWORK BANK I BANK (EARTHWORK)

NGR: SH9558806329 Grid reference taken at point along linear site **Altitude:** 315**Period:** Post Medieval **Broadclass:** Monument <By Form>**Form:** Earthwork **Condition:** C**Site Status:**

Description: This bank is shown on the Llanerfyl sheet of the Ordnance Survey Original Surveyors Drawing of 1832, extending from the Nant y Graig Lwyd across the southeast and east facing flanks of Eithin Llwyn and the land to the north to the Nant Gwyddior, a distance of nearly 3.5 kilometres. At SH9557806329 when Trysor recorded the feature during Upland Survey in 2013, the earth and stone bank was a substantial earthwork, up to 2 metres wide and up to 1 metre high. The bank appears to have separated the enclosed land from the unenclosed in 1832. J.J.Hall, Trysor, 24 March 2014

SMR PRN:**Relationships:****Photographs:**

MRM2013_089	22/11/2013	Substantial earthwork bank, looking north.
-------------	------------	--

NPRN: 534699

TRAWSNANT, WALL

WALL

NGR: SH9549606494 Grid reference taken at point along linear site**Altitude:** 311**Period:** Post Medieval**Broadclass:** Monument <By Form>**Form:** Other Structure**Condition:** B**Site Status:**

Description: A drystone wall across the ground from a stream to the rise in ground to the west northwest. It measures 0.60 metres wide, up to 1 metre high and was traced for about 50 metres on the ground when recorded by Trysor during Upland Survey in 2013. It may be part of a longer boundary, NPRN 534702, which defines a boundary around the cottage NPRN 534706 at Trawsnant, although may be a later addition. J.J.Hall, Trysor, 24 March 2014

SMR PRN:**Relationships:****Photographs:**

MRM2013_092	22/11/2013	Drystone wall, with bank NPRN 534698 running left to right behind it, looking southeast.
MRM2013_091	22/11/2013	Drystone wall with the remains of Trawsnant cottage NPRN 534706 in the background, looking northwest.
MRM2013_090	22/11/2013	Drystone wall, looking southwest.

NPRN: 534700

PEN Y FRIDD BATIN, CULTIVATION

RIDGE AND FURROW

RIDGES

NGR: SH9858408330 Grid reference taken at centre of site**Altitude:** 313**Period:** Post Medieval**Broadclass:** Agriculture and Subsistence**Form:** Earthwork**Condition:** D**Site Status:**

Description: An area of lazy bed cultivation within the earthwork enclosure NPRN 534701. There are up to 4 identifiable lazy beds, running along a northwest to southeast axis, each about 2 metres wide, with intervening metre-wide furrows. They may be connected with the cottage just to the west, NPRN 534721. J.J.Hall, Trysor, 22 March 2014

SMR PRN:**Relationships:**

Associated with 534721

Photographs:

MRM2013_075 23/11/2013 Lazy beds, looking west

NPRN: 534701

PEN Y FFRIDD BATIN, ENCLOSURE II ENCLOSURE

NGR: SH9859308332 Grid reference taken at centre of site **Altitude:** 311

Period: Post Medieval **Broadclass:** Monument <By Form>

Form: Earthwork **Condition:** C

Site Status:

Description: An earth and stone bank, 1.5 metres wide, with a rounded profile up to 0.6m high defines a small enclosure at the edge of the common. The bank has a shallow gully around its outside edge. The enclosure measures approximately 33 metres long, west-northwest to east-southeast, by 28 metres wide and the bank defines three sides, with the southeastern or downslope side apparently left open. It is one of at least two adjacent enclosures close to the site of the former Pen y Ffridd Batin settlement site, NPRN 534721, on the common boundary and may have been associated with it. Later ploughing seems to have cut across the enclosure boundaries. The enclosure do not appear on historic mapping. J.J.Hall, Trysor, 22 March 2014

SMR PRN:

Relationships:

Associated with 534721

Photographs:

NPRN: 534702

TRAWSNANT, LINEAR EARTHWORK TRACKWAY?;BANK (EARTHWORK)?

NGR: SH9544306497 Grid reference taken at point along linear site **Altitude:** 325

Period: Post Medieval **Broadclass:** Monument <By Form>

Form: Earthwork **Condition:** V

Site Status:

Description: South of Trawsnant cottage is a low earthwork bank, 0.80 metres wide, 0.30 metres high, with a gully upslope to the western side, 1 metre wide and 0.20 metre deep. It was traced for about 70 metres when recorded by Trysor during Uplands Survey in 2013 running north northwest from SH9543506455 for 50 metres where it crosses bank NPRN 535030 and turns northwards. Vegetation cover was grass and reeds. J.J.Hall, Trysor, 24 March 2014

SMR PRN:

Relationships:

Photographs:

NPRN: 534703

TRAWSNANT, GARDEN

GARDEN

NGR: SH9544106554 Grid reference taken at centre of site **Altitude:** 324**Period:** Post Medieval **Broadclass:** Agriculture and Subsistence**Form:** Earthwork **Condition:** V**Site Status:**

Description: This garden area lies downslope and to the east of the cottage at Trawsnant NPRN 534706. It measures 11 metres north-south at its widest point by 10 metres east-west, and is raised up above surrounding ground to the east and south by 1 metre. The garden is defined by a low denuded bank, 1 metre wide and up to 0.5 metres high, with the grown-out remnants of a beech hedge, now trees, one of which showed evidence of having been part of a laid hedge in the past. When recorded during Upland Survey by Trysor in 2013 the garden was grass and stood out from the surrounding vegetation. J.J.Hall, Trysor, 24 March 2014

SMR PRN:**Relationships:****Photographs:**

MRM2013_095	22/11/2013	Garden area on the right with cottage NPRN 534796 above it to the left, looking north.
MRM2013_094	22/11/2013	Garden area, beyond the cottage NPRN 534706, looking east.
MRM2013_093	22/11/2013	Garden area, beyond the cottage NPRN 534706, looking east.

NPRN: 534704

TRAWSNANT, CULTIVATION BEDS

RIDGE AND FURROW

NGR: SH9543106588 Grid reference taken at centre of site **Altitude:** 325**Period:** Post Medieval **Broadclass:** Agriculture and Subsistence**Form:** Earthwork **Condition:** C**Site Status:**

Description: North of the cottage at Trawsnant, NPRN 534706 are a set of cultivation beds. They are aligned east to west, running downslope, each furrow 0.50 metres wide, ridges 1.5 metres wide. During Upland Survey by Trysor in 2014, five parallel ridges were clearly defined, and below these, to the east, there was a north-south gap and then another set of five or six beds, aligned roughly east to west. A bank downslope to the east, NPRN 534705, defines the area of the cultivation beds. J.J.Hall, Trysor, 24 March 2014

SMR PRN:**Relationships:****Photographs:**

MRM2013_096	22/11/2013	Upper set of cultivation beds, looking west.
-------------	------------	--

NPRN: 534705

TRAWSNANT, EARTHWORK BANK III BANK (EARTHWORK)

NGR: SH9554806583 Grid reference taken at centre of site **Altitude:** 322

Period: Post Medieval **Broadclass:** Monument <By Form>

Form: Earthwork **Condition:** C

Site Status:

Description: This earthwork bank defines a small parcel of land to the north of the cottage at Trawsnant, NPRN 534706. It runs downslope along the south side of a stream, and then turns to the south and was traced as far as SH9554806563 during Upland Survey by Trysor in 2013, although looking at aerial photographs from 2006 it may have continued further south. The low bank measures 1.25 metres wide and cultivation beds NPRN 534704 lie to the west of it. J.J.Hall, Trysor, 24 March 2014

SMR PRN:

Relationships:

Photographs:

NPRN: 534706

TRAWSNANT, COTTAGE COTTAGE

NGR: SH9542806552 Grid reference taken at centre of site **Altitude:** 328

Period: Post Medieval **Broadclass:** Domestic

Form: Ruin **Condition:** C

Site Status:

Description: The cottage at Trawsnant is shown on the Llanerfyl sheet of the Ordnance Survey Original Surveyors Drawing of 1832. It is a part of a small holding NPRN 534516. The remains of the drystone cottage measure 7.5 metres roughly north-south by 4.4 metres, and are revetted into the slope to the west. The west wall, 0.6 metres wide, stands to a height of 1 metre. The north wall is 0.7 metres wide, the east wall 0.60 metres wide, and the south wall 0.75 metres wide, with a hollow within the interior of the centre of the wall at ground level. The building is partly divided by a cross wall, 2.1 metres from the north wall, with a wall stub extending for 0.8 metres on the east side. A later rough drystone wall has been added in the southwest corner of the north cell creating a small shelter. Two metres to the south of the building there is a bank or wall running east from the revetted slope creating an opensided cell. The garden are lies to the east, NPRN 534703 and cultivation beds to the north, NPRN 534704. J.J.Hall, Trysor, 24 March 2014

SMR PRN: CPAT 8520

Relationships:

Photographs:

MRM2013_099	22/11/2013	Detail of the interior of the south wall of the cottage at Trawsnant, looking southeast.
MRM2013_097	22/11/2013	The cottage at Trawsnant, looking east.
MRM2013_098	22/11/2013	The cottage at Trawsnant, looking southeast.

NPRN: 534707

BLAEN TRAWSNANT, PEAT CUTTING PEAT CUTTING

NGR: SH9509896773 Grid reference taken at a central point within an extensive site **Altitude:** 373

Period: Post Medieval **Broadclass:** Industrial

Form: Earthwork **Condition:** D

Site Status:

Description: An area of peat cutting, with steps down representing strip of peat removed but it is covered now with regenerating bog and it is hard to define the extent of them. J.J.Hall, Trysor, 24 March 2014

SMR PRN:

Relationships:

Photographs:

NPRN: 534708

CWM GWYDDIOR, PEAT CUTTING PEAT CUTTING

NGR: SH9498307308 Grid reference taken at centre of site **Altitude:** 379

Period: Post Medieval **Broadclass:** Industrial

Form: Earthwork **Condition:** C

Site Status:

Description: An area of peat cutting, 25 metres east-west by 12 metres north-south, and 0.50 to 0.75 metres deep. J.J.Hall, Trysor, 24 March 2014

SMR PRN:

Relationships:

Photographs:

MRM2013_100 22/11/2013 Peat cutting, looking east.

NPRN: 534709

NANT GWYDDIOR, WALL BOUNDARY WALL

NGR: SH9508707672 Grid reference taken at point along linear site **Altitude:** 321

Period: Post Medieval **Broadclass:** Monument <By Form>

Form: Other Structure **Condition:** D

Site Status:

Description: A drystone boundary wall running along the east side of the Nant Gwyddior stream. It is denuded and roughly-built measuring 0.70 metres wide and 0.5 metres high when recorded by Trysor during Upland Survey in 2013,. J.J.Hall, Trysor, 24 March 2014

SMR PRN:

Relationships:

Photographs:

NPRN: 534710

CWM CANNON. EARTHWORK BANK II BANK (EARTHWORK)

NGR: SH9510207881 Grid reference taken at point along linear site **Altitude:** 307

Period: Post Medieval **Broadclass:** Monument <By Form>

Form: Earthwork **Condition:** C

Site Status:

Description: A bank running parallel to the south side of the Afon Cannon stream, but distant from it by about 25 metres. It is made of earth and stone, and when recorded by Trysor during Upland Survey in 2013 it was 1.5 metres wide and 0.6 metres high. J.J.Hall, Trysor, 24 March 2014

SMR PRN:

Relationships:

Photographs:

NPRN: 534711

CWM CANNON, CLEARANCE CAIRN CLEARANCE CAIRN

NGR: SH9505507896 Grid reference taken at centre of site **Altitude:** 309

Period: Post Medieval? **Broadclass:** Agriculture and Subsistence

Form: Earthwork **Condition:** C

Site Status:

Description: A small clearance cairn, 1 metre by 1 metre, against a natural stone boulder on the south side of the Afon Cannon. J.J.Hall, Trysor, 24 March 2014

SMR PRN:

Relationships:

Photographs:

NPRN: 534713

AFON CANNON, SHEEP FOLD V SHEEP FOLD

NGR: SH9521807832 Grid reference taken at centre of site **Altitude:** 299

Period: Post Medieval **Broadclass:** Agriculture and Subsistence

Form: Other Structure **Condition:** C

Site Status:

Description: This drystone structure on the south side of the Afon Cannon appears to be a large sheep fold. A sheep fold, aligned east southeast to west northwest, 23 metres by 5.5 metres. The fold comprises of a 19 metres by 5.5 metres eastern cell, with a 1 metre possible entrance at the west end of the 1 metre wide north wall, and a smaller western cell, 6 metres long, with the west wall, 1.5 metres wide, standing to 1 metre above ground, with a 1 metre entrance at the east end of the cell just west of the main cell. The interior of the west cell is higher than the east cell. To the northern of these cells is an irregularly-shaped wall, 0.9 metres wide, enclosing an area of maximum extent 7 metres by 13 metres. In the outer angle of the enclosure wall and the north wall of the east cell there is a small additional cell, 1.2 metres by 1.2 metres internally. J.J.Hall, Trysor, 24 March 2014

SMR PRN: CPAT 71408

Relationships:

Photographs:

MRM2013_102	22/11/2013	Large sheep fold, looking west northwest
MRM2013_103	22/11/2013	Large sheep fold, looking east southeast.

NPRN: 534714

AFON CANNON, SHEEP FOLD III

SHEEP FOLD

NGR: SH9522307815 Grid reference taken at centre of site **Altitude:** 298

Period: Post Medieval **Broadclass:** Agriculture and Subsistence

Form: Other Structure **Condition:** C

Site Status:

Description: A drystone sheep fold on the side of the Afon Cannon and 10 metres south a another larger sheep fold NPRN 534713. It measures 9 metres, northeast to southwest, by 5.5 metres. At the east end the wall is 1 metre wide, but it has collapsed internally. It may overlie the remains of an earlier long hut. J.J.Hall, Trysor, 24 March 2014

SMR PRN:

Relationships:

Photographs:

NPRN: 534716

PEN Y FFRIDD BATIN, ENCLOSURE I

ENCLOSURE

NGR: SH9858808355 Grid reference taken at centre of site **Altitude:** 316

Period: Post Medieval **Broadclass:** Monument <By Form>

Form: Earthwork **Condition:** C

Site Status:

Description: An earthwork bank, 1.5 metres wide, with a rounded profile, defines a field enclosure at the edge of the common. The enclosure measures approximately 65 metres long, west-northwest to east-southeast, by 50 metres wide. It is one of at least two adjacent enclosures close to the site of the former Pen y Ffridd Batin settlement site, NPRN 534721, on the common boundary and may have been associated with it. Later ploughing seems to have cut across the enclosure boundaries. The enclosure do not appear on historic mapping. J.J.Hall, Trysor, 22 March 2014

SMR PRN:

Relationships:

Associated with 534721

Photographs:

MRM2013_071 23/11/2013 Grass-covered bank of enclosure, looking southeast

NPRN: 534717

PEN Y FFRIDD BATIN, EARTHWORK

BANK (EARTHWORK)

BANK

NGR: SH9858708374 Grid reference taken at centre of site **Altitude:** 319

Period: Post Medieval **Broadclass:** Monument <By Form>

Form: Earthwork **Condition:** C

Site Status:

Description: A low, earthwork bank, up to 1.5 metres wide at base, which runs in a straight line for approximately 85 metres northeastwards from the common edge. Its southwestern end is indistinct due to erosion caused by vehicles and walkers entering the common via a gateway. The bank runs parallel to a footpath which has been in use since the 19th century and now forms part of the Glyndwr Way. J.J.Hall, Trysor, 22 March 2014

SMR PRN:

Relationships:

Photographs:

NPRN: 534718

PEN Y COED, PLATFORM

PLATFORM

NGR: SH9895208608 Grid reference taken at centre of site **Altitude:** 321**Period:** Medieval?;Post Medieval? **Broadclass:** Monument <By Form>**Form:** Earthwork **Condition:** C**Site Status:**

Description: A rectilinear, earthwork platform, which measures 9 metres north-northwest, by 7 metres wide at the north end and 5 metres wide at the south end. The apron measures 2 metres by 1 metre and is partly rock cut into the slope at the north end. The platform fan at the south end is quite prominent, measuring 3 metres by 2 metres. A footpath which is shown on 19th century Ordnance Survey maps, now designated as a section of the Glyndwr Way, runs directly over the levelled area of the platform. J.J.Hall, Trysor, 22 March 2014

SMR PRN:**Relationships:****Photographs:**

MRM2013_072	23/11/2013	Platform, looking south-southeast
MRM2013_073	23/11/2013	Platform, looking southeast
MRM2013_074	23/11/2013	Platform, looking northwest

NPRN: 534719

GRAIG WEN, SPRING

SPRING

NGR: SH9943008530 Grid reference taken at centre of site **Altitude:** 267**Period:** Medieval?;Post Medieval? **Broadclass:** Water Supply and Drainage**Form:** Other Structure **Condition:** A**Site Status:**

Description: A spring which is used as a water supply and is now capped with a concrete cover, measuring 5 metres by 5 metres, with an inspection chamber 5 metres to the south-southeast. J.J.Hall, Trysor, 22 March 2014

SMR PRN:**Relationships:****Photographs:****NPRN:** 534720

PEN Y COED, ENCLOSURE

ENCLOSURE

NGR: SH9886708694 Grid reference taken at point along linear site **Altitude:** 335**Period:** Post Medieval **Broadclass:** Monument <By Form>**Form:** Earthwork **Condition:** C**Site Status:**

Description: An earthwork bank was noted here. It was aligned north northeast-south southwest, measuring 2 metres wide at base, with a rounded profile, with a metre wide gully running along its northwest side. It appears to start in a marshy gully at its southern end and runs upslope for some 180 metres to another marshy area where it then turned east and seems to have run for just over 200 metres before turning back southwards. It is likely to be associated with Platform NPRN 534718, which lies to the south end of the resulting enclosed area. J.J.Hall, Trysor, 22 March 2014

SMR PRN: CPAT 4768**Relationships:****Photographs:**

MRM2013_076	23/11/2013	Bank, looking north-northeast
-------------	------------	-------------------------------

NPRN: 534721

PEN Y FFRIDD BATIN COTTAGE

COTTAGE

NGR: SH9853208311 Grid reference taken at centre of site**Altitude:** 314**Period:** Post Medieval **Broadclass:** Domestic**Form:** Ruin **Condition:** D**Site Status:**

Description: The Original Surveyors Drawings, Llanerfyl sheet of 1832 shows the cottage of Pen y Ffridd here. On the 1st edition 1:2500 Ordnance Survey map of 1887 it is called Pen y Ffridd Batin but by the 1901 map it was no longer named and appears to have been abandoned. On the 1841 census a 40 year old agricultural labourer, David Jones, and his wife Margaret (40) lived at Penffriddbietin with their four children, Mary (15), Margaret (10), Anne (6) and Gwen (4). The cottage was not listed in the 1851, 1861 and 1871 censuses but in 1881 Hugh Williams (40), a farmers labourer and his wife Jane (47) and their three children David (11), Hugh (9) and Jane (6) lived there. There seems to have been some confusion over their ages as in 1891 Hugh was 60 and Jane was 55. They lived with Mary (8) a granddaughter, and Mary Jones, a step daughter (33) who worked as a knitter making stockings and hosiery. The cottage was aligned west southwest to east northeast, 9 metres by 5 to 6 metres. The east northeast end still survives up to 0.5 metres high, the rest is recently disturbed drystone rubble. The site is just outside the unenclosed land, and is outside the study area, but included to explain nearby enclosures NPRNs 534701 and 524716. J.J.Hall, Trysor, 22 March 2014

SMR PRN:**Relationships:**

Associated with 534700

Associated with 534701

Associated with 534716

Photographs:

MRM2013_081 24/11/2013 Ruinous remains of cottage, looking north.

NPRN: 534722

PEN Y FFRIDD BATIN, CULTIVATION

RIDGE AND FURROW

RIDGES

NGR: SH9842308398 Grid reference taken at a central point within an extensive site **Altitude:** 330**Period:** Medieval?;Post Medieval? **Broadclass:** Agriculture and Subsistence**Form:** Earthwork **Condition:** C**Site Status:**

Description: An extensive area of ridge and furrow cultivation, measuring up to 440 metres east to west, by 170 metres north to south. The ploughing was carried out on a general east to west axis, curving to the southeast to its eastern edge. The cultivation ridges are overlain by the denuded earthworks of the enclosures NPRNs 534716 and 534701 at Pen y Ffridd Batin. J.J.Hall, Trysor, 22 March 2014

SMR PRN:**Relationships:****Photographs:**

MRM2013_080 24/11/2013 Cultivation ridges, looking northeast

NPRN: 534724

LLUEST, BOUNDARY BANK

BOUNDARY BANK

NGR: SH9764408865 Grid reference taken at point along linear site **Altitude:** 305

Period: Post Medieval **Broadclass:** Monument <By Form>

Form: Earthwork **Condition:** V

Site Status:

Description: This large bank encloses a parcel of land approximately 6 hectares in size creating the farm holding of stead of Lluest, NPRN 534522. The bank is 1.5 metres wide, and up to 0.70 metres high. There is a broad ditch externally, up to 3 metres wide, which is water logged in places, and overgrown with reeds and moss. J.J.Hall, Trysor, 22 March 2014

SMR PRN:

Relationships:

Part of 534522

Photographs:

MRM2013_082 24/11/2013 Bank enclosing Lluest, looking south southwest

NPRN: 534725

LLUEST, FARM BUILDING

FARM BUILDING

NGR: SH9749508990 Grid reference taken at centre of site **Altitude:** 303

Period: Post Medieval **Broadclass:** Agriculture and Subsistence

Form: Ruin **Condition:** C

Site Status:

Description: This building lies to the south of the main range of buildings. It is a two-celled building aligned west southwest to east northeast, surviving as walls up to 1.5 metres high, 0.6 metres wide. The west southwest cell, 4 metres by 3.5 metres wide, is revetted into the raised ground surface, and features a 0.75 metre wide doorway at the west end of the north wall and a door/window or possibly collapse at the east end of the south wall. The eastern cell, 1.75 metres by 3.8 metres, has no south wall. There are hollows at ground level through walls, possibly sheep runs, built into the north wall of the east cell and the south wall of the west cell. J.J.Hall, Trysor, 22 March 2014

SMR PRN:

Relationships:

Part of 534522

Photographs:

MRM2013_083 24/11/2013 Remains of a building at Lluest, looking south southeast.

NPRN: 534726

LLEUST, FARMHOUSE RANGE

FARMHOUSE

NGR: SH9750809009 Grid reference taken at centre of site**Altitude:** 303**Period:** Post Medieval **Broadclass:** Domestic**Form:** Ruin **Condition:** D**Site Status:****Description:**

A range of buildings comprising a farmhouse and outbuildings, part of Lluest farmstead NPRN 534522. The buildings form a single range aligned northeast to southwest, comprising two units. The northeast unit, is assumed to be a house. It is 10 metres long, 5 metres wide at the northeast end, with walls up to 1 metre wide of large stone blocks at the base, with smaller stones higher up, and traces of lime wash and lime mortar. In the interior there is an area of rubble, 1.5 metres long, 2 metres from the southwest cross wall, perhaps a chimney or cross wall. The southeast wall is missing. The southwest unit, 11 metres long, with fabric including red brick and concrete, is formed of three cells. The northeast wall, immediately southwest of the domestic unit, has a possible doorway in the southeast wall. The two other cells, 1 metre and 1.8 metre long, are open to the southwest. There is a stub wall projecting from the southeast face of the northeast cell. To the northeast of the northeast cell's gable wall there is wooden post, possibly pole barn 6 metres away. J.J.Hall, Trysor, 22 March 2014

SMR PRN:**Relationships:**

Part of 534522

Photographs:

MRM2013_084	24/11/2013	Long range of buildings at Lluest, with farmhouse in foreground, looking southwest.
MRM2013_085	24/11/2013	Long range of buildings at Lluest, looking southwest.
MRM2013_086	24/11/2013	Long range of buildings at Lluest, looking south.
MRM2013_087	24/11/2013	Long range of buildings at Lluest, looking southeast.
MRM2013_088	24/11/2013	Long range of buildings at Lluest, looking northwest, with building NPRN 534725 on the right.

NPRN: 534727

BRYN Y TAIL, TRACKWAY I

TRACKWAY

NGR: SN9132886953 Grid reference taken at point along linear site**Altitude:** 248**Period:** Modern **Broadclass:** Transport**Form:** Earthwork **Condition:** A**Site Status:****Description:**

An earthwork rock-cut trackway which is up to 4.5 metres wide. It could be an industrial road for the Clywedog dam, and it partly uses earlier trackways which have been improved. Set in rough pasture grass on Bryn y Tail. J.J. Hall, Trysor, 26 March 2014

SMR PRN:**Relationships:****Photographs:**

MRM2013_256	11/01/2014	Trackway, looking northwest.
-------------	------------	------------------------------

NPRN: 534728

BRYN Y TAIL, EARTHWORK BANK II BANK (EARTHWORK)

NGR: SN9157086970 Grid reference taken at centre of site **Altitude:** 294

Period: Post Medieval **Broadclass:** Monument <By Form>

Form: Earthwork **Condition:** C

Site Status:

Description: A short length of earthwork bank that runs for 6 metres north to south. It measures about 2 metres wide and 0.40 metres high. At the north end the bank appears to turn to the west and run towards some old mine shafts but the relationship between both is unclear. It lies in rough grass pasture on Bryn y Tail. J.J. Hall, Trysor, 26 March 2014

SMR PRN:

Relationships:

Photographs:

NPRN: 534729

PEN Y CLUN, TRACKWAY I TRACKWAY

NGR: SN9225487883 Grid reference taken at point along linear site **Altitude:** 301

Period: Modern? **Broadclass:** Transport

Form: Earthwork **Condition:** C

Site Status:

Description: This trackway on the steep, bracken-covered, northeast facing slope of Pen y Clun, is not shown on historic maps and may be of fairly recent origins. A trackway running north northwest, then turning west northwest. It can be traced from SN9251087734 to SN9225987921 from where it zig zags up the slope. J.J. Hall, Trysor, 26 March 2014

SMR PRN:

Relationships:

Photographs:

MRM2013_272 10/12/2013 Trackway at SN9227587841, looking northwest.

NPRN: 534730

PEN Y CLUN, LEVEL LEVEL?

NGR: SN9221387904 Grid reference taken at centre of site **Altitude:** 294

Period: Post Medieval **Broadclass:** Industrial

Form: Earthwork **Condition:** D

Site Status:

Description: A possible mine level, on the steep, bracken-covered, northeast facing slope of Pen y Clun. The linear cut measures 10 metres north northeast to south southwest by 4 metres wide and up to 2 metres deep. J.J. Hall, Trysor, 26 March 2014

SMR PRN:

Relationships:

Photographs:

NPRN: 534731

PEN Y CLUN, EARTHWORK BANK II

BANK (EARTHWORK)

NGR: SN9222187915 Grid reference taken at point along linear site

Altitude: 293

Period: Post Medieval?

Broadclass: Monument <By Form>

Form: Earthwork

Condition: C

Site Status:

Description: This boundary is shown on the 1st edition 1:10560 Ordnance Survey map of 1885 as a pecked line with trees along it. In the field it was seen as an earthwork bank, 1.5 metres wide and 0.6 metres high, running north northwest, with a shallow gully to its south southeast. The bank is now disused and overgrown with bracken and grass. J.J. Hall, Trysor, 26 March 2014

SMR PRN:

Relationships:

Photographs:

NPRN: 534732

EBLID, QUARRY

QUARRY

NGR: SN9031289403 Grid reference taken at centre of site

Altitude: 329

Period: Modern

Broadclass: Industrial

Form: Earthwork

Condition: C

Site Status:

Description: A small quarry on the southeast side of a tarmaced track. J.J. Hall, Trysor, 26 March 2014

SMR PRN:

Relationships:

Photographs:

NPRN: 534733

EBLID, EARTHWORK BANK I

BANK (EARTHWORK)

NGR: SN9027689420 Grid reference taken at point along linear site

Altitude: 320

Period: Post Medieval

Broadclass: Monument <By Form>

Form: Earthwork

Condition: C

Site Status:

Description: A boundary bank running southeast to northwest, 1 metre wide and 0.3 metres high, with a gully to its northeast side. There is a boundary shown on the 1st edition Ordnance Survey map of 1885 running for over 330 metres northwestwards from SN9027689420, but the whole area is obscured by thick bracken and only this southern piece is visible. J.J. Hall, Trysor, 26 March 2014

SMR PRN:

Relationships:

Photographs:

NPRN: 534734

EBLID, EARTHWORK BANK II

BANK (EARTHWORK)

NGR: SN9014189417 Grid reference taken at point along linear site **Altitude:** 313

Period: Post Medieval **Broadclass:** Monument <By Form>

Form: Earthwork **Condition:** C

Site Status:

Description: A large earthwork bank, on the southwest facing slope above the now-drowned Clywedog valley and the farmstead of Eblid. It correspond with a bank shown on the 1st edition 1:10560 Ordnance Survey map of 1885 which defines a piece of ground between two small streams. It is about 115 metres long and runs from the eastern side of a stream at SN9006789418, east to SN9012689416, then southeast to SN9017089385, then southwest into a small rill containing a stream. The bank is 2.5 metres wide and 1 metre high. On its northeast side there is a gully, partly rock cut. It is now covered in bracken. J.J. Hall, Trysor, 26 March 2014

SMR PRN:

Relationships:

Photographs:

MRM2013_269 11/12/2013 Earthwork bank, looking southeast.

NPRN: 534735

EBLID, EARTHWORK BANK III

BANK (EARTHWORK)

NGR: SN9019289207 Grid reference taken at point along linear site **Altitude:** 315

Period: Post Medieval **Broadclass:** Monument <By Form>

Form: Earthwork **Condition:** C

Site Status:

Description: This earthwork bank is not shown on Ordnance Survey maps. It can be traced for over 310 metres following the contour on a steep northwest facing slope. Its northeastern end starts at a stream and the southwestern end turns to run downslope and is lost in the waters of the 20th century Llyn Clywedog. A gully runs along its upslope side. J.J. Hall, Trysor, 26 March 2014

SMR PRN:

Relationships:

Photographs:

NPRN: 534736

DINAS, QUARRY I

QUARRY

NGR: SN9046388915 Grid reference taken at centre of site **Altitude:** 424

Period: Post Medieval **Broadclass:** Industrial

Form: Earthwork **Condition:** C

Site Status:

Description: A quarry lies in the improved pasture to the south, with a spoil tip, 8 metres in diameter and 1 metre high, to the north of and downslope of it in the unimproved pasture. The quarry lies within Dinas hillfort, NPRN 304942. J.J. Hall, Trysor, 26 March 2014

SMR PRN:

Relationships:

Photographs:

NPRN: 534737

DINAS, CAIRN

CAIRN?

NGR: SN9030388336 Grid reference taken at centre of site **Altitude:** 424

Period: Bronze Age **Broadclass:** Religious Ritual and Funerary

Form: Earthwork **Condition:** D

Site Status:

Description: A possible cairn, slightly oval, 2.5 metres by 2.5 metres and 0.4 metres high located on a prominent point above Llyn Clywedog. It is completely covered by grass, but probing locates stone and small individual stones rather than large natural stone blocks. J.J. Hall, Trysor, 26 March 2014

SMR PRN:

Relationships:

Photographs:

MRM2013_268 11/12/2013 Possible grassed-over cairn, looking south.

NPRN: 534738

DINAS, EARTHWORK BANK IV

BANK (EARTHWORK);OUTERWORK?

NGR: SN9045989355 Grid reference taken at point along linear site **Altitude:** 354

Period: Iron Age? **Broadclass:** Defence

Form: Earthwork **Condition:** C

Site Status:

Description: This earthwork bank lies on the flatter, lower ground to the northwest of Dinas hillfort, NPRN 304942. It is aligned southwest to northeast and measures 2.5 metre wide, with a 2.5 metre wide ditch downslope to its northwest with a possible counterscarp bank. The profile of the bank is very similar to the rampart banks of the hillfort, and dissimilar to the field boundary banks nearby which have the gully or ditch upslope and it is thought that this could be an outwork for the hillfort. J.J. Hall, Trysor, 26 March 2014

SMR PRN:

Relationships:

Photographs:

NPRN: 534739

TRAWSNANT, MOUND

MOUND

NGR: SN9095992582 Grid reference taken at centre of site **Altitude:** 382

Period: Modern **Broadclass:** Monument <By Form>

Form: Earthwork **Condition:** A

Site Status:

Description: A low shale mound, 3 metres by 3 metres, 0.2 metres high, probably from the quarry to the north. J.J. Hall, Trysor, 26 March 2014

SMR PRN:

Relationships:

Photographs:

NPRN: 534740

ESGAIR BLAEN Y GLYN, QUARRY II QUARRY

NGR: SN9099992489 Grid reference taken at centre of site **Altitude:** 376

Period: Modern **Broadclass:** Industrial

Form: Earthwork **Condition:** A

Site Status:

Description: A deep quarry for shale and mudstone, measuring over 15 metres in diameter, with a modern track leading into it. J.J. Hall, Trysor, 26 March 2014

SMR PRN:

Relationships:

Photographs:

NPRN: 534741

TRAWSNANT, CLEARANCE FEATURE I CLEARANCE CAIRN

NGR: SN9122992814 Grid reference taken at centre of site **Altitude:** 350

Period: Modern **Broadclass:** Agriculture and Subsistence

Form: Earthwork **Condition:** A

Site Status:

Description: Four large stone blocks, up to 1 metre by 0.8 metres and 0.6 metres high in size. It is the result of recent clearance work. J.J. Hall, Trysor, 26 March 2014

SMR PRN:

Relationships:

Photographs:

NPRN: 534742

TRAWSNANT, CLEARANCE FEATURE II CLEARANCE CAIRN

NGR: SN9125192807 Grid reference taken at centre of site **Altitude:** 345

Period: Modern **Broadclass:** Agriculture and Subsistence

Form: Earthwork **Condition:** B

Site Status:

Description: Five stones, the largest of which is 1 metre by 0.75 metres and 0.5 metres high. It is the result of recent clearance. J.J. Hall, Trysor, 26 March 2014

SMR PRN:

Relationships:

Photographs:

NPRN: 534743

TRAWSNANT, SHEEP FOLD

SHEEP FOLD

NGR: SN9132092805 Grid reference taken at centre of site **Altitude:** 338

Period: Post Medieval **Broadclass:** Agriculture and Subsistence

Form: Earthwork **Condition:** D

Site Status:

Description: A rectangular sheep fold structure aligned west northwest to east southeast, 9.5 metres long, defined by earthwork banks. The eastern side is partially obscured by clearance, with large blocks placed upon it, as recorded in 2000. On the north and east sides the bank is still recognisable, 1 metre wide, and includes stone within it. On the south side the bank has two trees growing on it. Recent disturbance by a machine had disturbed part of the feature J.J. Hall, Trysor, 26 March 2014

SMR PRN: CPAT 77909

Relationships:

Photographs:

NPRN: 534744

TRAWSNANT, CLEARANCE FEATURE IV

CLEARANCE CAIRN

NGR: SN9113192871 Grid reference taken at centre of site **Altitude:** 355

Period: Modern **Broadclass:** Agriculture and Subsistence

Form: Earthwork **Condition:** A

Site Status:

Description: An area of recent clearance comprising a pile of large blocks collected together, 1.5 metres by 1.5 metres, with three further piles to the north. J.J. Hall, Trysor, 26 March 2014

SMR PRN:

Relationships:

Photographs:

NPRN: 534745

TRAWSNANT, CLEARANCE FEATURE III

CLEARANCE CAIRN

NGR: SN9087192842 Grid reference taken at centre of site **Altitude:** 362

Period: Modern **Broadclass:** Agriculture and Subsistence

Form: Earthwork **Condition:** A

Site Status:

Description: A clearance cairn aligned west southwest to east northeast, 4 metres by 2 metres, and 0.7 metres high, comprising large boulders gathered together on the south side of a trackway. J.J. Hall, Trysor, 26 March 2014

SMR PRN:

Relationships:

Photographs:

NPRN: 534746

TRAWSNANT, QUARRY

QUARRY

NGR: SN9075792825 Grid reference taken at centre of site

Altitude: 373

Period: Modern **Broadclass:** Industrial

Form: Earthwork **Condition:** A

Site Status:

Description: A 21st century shale quarry. J.J. Hall, Trysor, 26 March 2014

SMR PRN:

Relationships:

Photographs:

MRM2013_266 12/12/2013 Modern quarry, looking southwest.

NPRN: 534747

ESGAIR BLAEN Y GLYN, QUARRY I

QUARRY

NGR: SN9055992769 Grid reference taken at centre of site

Altitude: 381

Period: Post Medieval? **Broadclass:** Industrial

Form: Earthwork **Condition:** C

Site Status:

Description: A linear cut, aligned west southwest to east northeast, and measuring 10 metres by 3 metres and 1 metre deep. J.J. Hall, Trysor, 26 March 2014

SMR PRN:

Relationships:

Photographs:

NPRN: 534748

ESGAIR BLAEN Y GLYN, LINEAR

CLEARANCE CAIRN

CLEARANCE FEATURE

NGR: SN9003492831 Grid reference taken at centre of site

Altitude: 385

Period: Modern? **Broadclass:** Agriculture and Subsistence

Form: Earthwork **Condition:** C

Site Status:

Description: A linear pile of stones, up to 1.5 metres wide, and 20 metres aligned north northwest to south southeast. J.J. Hall, Trysor, 26 March 2014

SMR PRN:

Relationships:

Photographs:

MRM2013_267 12/12/2013 Linear clearance feature, looking north northwest.

NPRN: 534749

ESGAIR BLAEN Y GLYN, CLEARANCE CLEARANCE CAIRN
FEATURE

NGR: SN9000092859 Grid reference taken at centre of site **Altitude:** 383

Period: Modern? **Broadclass:** Agriculture and Subsistence

Form: Earthwork **Condition:** C

Site Status:

Description: A linear pile of stones, 10 metres long, aligned south southeast to north northwest and about 1 metre wide, at the edge of improved ground. It seems to be a clearance feature along with NPRNs 534748 and 534750. J.J. Hall, Trysor, 26 March 2014

SMR PRN:

Relationships:

Photographs:

NPRN: 534750

ESGAIR BLAEN Y GLYN, LINEAR CLEARANCE CAIRN
CLEARANCE

NGR: SN8998792855 Grid reference taken at centre of site **Altitude:** 386

Period: Modern? **Broadclass:** Agriculture and Subsistence

Form: Earthwork **Condition:** C

Site Status:

Description: A linear clearance pile aligned east to west, wider at the western end. J.J. Hall, Trysor, 26 March 2014

SMR PRN:

Relationships:

Photographs:

NPRN: 534751

GAMALLT, CLEARANCE CLEARANCE CAIRN

NGR: SN8963792758 Grid reference taken at centre of site **Altitude:** 419

Period: Modern? **Broadclass:** Agriculture and Subsistence

Form: Earthwork **Condition:** B

Site Status:

Description: An area of linear clearance, 12 metres aligned southwest to northeast. J.J. Hall, Trysor, 26 March 2014

SMR PRN:

Relationships:

Photographs:

NPRN: 534752

GAMALLT, QUARRY II

QUARRY

NGR: SN8947892725 Grid reference taken at centre of site

Altitude: 430

Period: Post Medieval **Broadclass:** Industrial

Form: Earthwork **Condition:** C

Site Status:

Description: A linear quarry measuring 12 metres aligned north to south, by 2.5 metres wide , 1 metre deep. J.J. Hall, Trysor, 26 March 2014

SMR PRN:

Relationships:

Photographs:

NPRN: 534753

GAMALLT, QUARRY I

QUARRY

NGR: SN8946192680 Grid reference taken at centre of site

Altitude: 424

Period: Post Medieval **Broadclass:** Industrial

Form: Earthwork **Condition:** C

Site Status:

Description: Two adjacent quarry pits, covering an area 20 metres by 20 metres and up to 1 metre deep, on a steep slope. J.J. Hall, Trysor, 26 March 2014

SMR PRN:

Relationships:

Photographs:

NPRN: 534754

ESGAIR BLAEN Y GLYN, QUARRY III

QUARRY

NGR: SN9012292323 Grid reference taken at centre of site

Altitude: 407

Period: Post Medieval **Broadclass:** Industrial

Form: Earthwork **Condition:** C

Site Status:

Description: A linear quarry, 20 metres aligned east to west, by 6 metres wide and up to 1.5 metres deep, on the south side of a ridge. J.J. Hall, Trysor, 26 March 2014

SMR PRN:

Relationships:

Photographs:

NPRN: 534755

ESGAIR BLAEN Y GLYN, QUARRY IV QUARRY

NGR: SN9026592385 Grid reference taken at centre of site **Altitude:** 401

Period: Post Medieval? **Broadclass:** Industrial

Form: Earthwork **Condition:** C

Site Status:

Description: Two quarry pits, covering an area 25 metres east to west by 8 metres wide and 3 metres deep, on the north side of the ridge at the base, with a spoil tip to the north, and further quarrying on the ridge to the south. J.J. Hall, Trysor, 26 March 2014

SMR PRN:

Relationships:

Photographs:

NPRN: 534756

ESGAIR BLAEN Y GLYN, QUARRY V QUARRY

NGR: SN9041692443 Grid reference taken at centre of site **Altitude:** 401

Period: Post Medieval? **Broadclass:** Industrial

Form: Earthwork **Condition:** C

Site Status:

Description: A linear quarry, 20 metres long aligned northeast to southwest, by 2 metres wide and 1 metre deep, on top of the north side of the ridge. J.J. Hall, Trysor, 26 March 2014

SMR PRN:

Relationships:

Photographs:

NPRN: 534757

BRYN Y TAIL, PILLAR POST

NGR: SN9156586963 Grid reference taken at centre of site **Altitude:** 294

Period: Modern? **Broadclass:** Industrial

Form: Other Structure **Condition:** C

Site Status:

Description: A concrete pillar with two metal pegs on top, with a concrete-lined rectangular hole 0.70 metres by 0.55 metres to its north northeast. J.J. Hall, Trysor, 26 March 2014

SMR PRN:

Relationships:

Photographs:

MRM2013_257 11/01/2014 Concrete pillar, purpose unknown, looking northwest.

NPRN: 534758

BRYN Y TAIL, SHAFT I

MINE SHAFT

NGR: SN9154186968 Grid reference taken at centre of site **Altitude:** 297**Period:** Post Medieval **Broadclass:** Industrial**Form:** Earthwork **Condition:** C**Site Status:**

Description: A former mine shaft, one of three recorded on this part of Bryn y Tail. The circular hole has a diameter of 4.5 metres and an is now infilled so only 1 metre deep. There is a bank around the top of it which is 2 metres wide and is grassed over. This is presumably development rock from starting the shaft but there is no other spoil nearby. It is now situated in rough grass pasture with some gorse. J.J. Hall, Trysor, 26 March 2014

SMR PRN:**Relationships:****Photographs:**

MRM2013_259	11/01/2014	Mine shaft, looking southeast, with the remains of magazine, NPRN 534549 beyond.
MRM2013_258	11/01/2014	Mine shaft, looking northwest.

NPRN: 534759

BRYN Y TAIL, SHAFT II

MINE SHAFT

NGR: SN9153386966 Grid reference taken at centre of site **Altitude:** 295**Period:** Post Medieval **Broadclass:** Industrial**Form:** Earthwork **Condition:** C**Site Status:**

Description: This former mine shaft is one of three on this part of Bryn y Tail. None of them are shown on historic Ordnance Survey maps. The circular hollow is 4 metres in diameter and about 1 metre deep now. It has a grassed-over bank around it and is now situated in rough pasture with gorse and grass. J.J. Hall, Trysor, 26 March 2014

SMR PRN:**Relationships:****Photographs:**

MRM2013_260	11/01/2014	Mine shaft on the left of the photograph, looking northwest, with shaft NPRN 534758 in the foreground.
-------------	------------	--

NPRN: 534760

BRYN Y TAIL, EARTHWORK BANK I

BANK (EARTHWORK)?

NGR: SN9153486949 Grid reference taken at centre of site **Altitude:** 291**Period:** Post Medieval **Broadclass:** Monument <By Form>**Form:** Earthwork **Condition:** C**Site Status:**

Description: This earthwork bank runs north northwest to south southeast for 25 metres on the western side of the small natural hillock, It is 0.7 metres wide and 0.25 metres high, with a gully to its western side which is 0.5 metres deep. The origin and purpose of the bank is unclear. Vegetation cover is grass. J.J. Hall, Trysor, 26 March 2014

SMR PRN:**Relationships:****Photographs:**

NPRN: 534761

BRYN Y TAIL, SHAFT III

MINE SHAFT

NGR: SN9151686955 Grid reference taken at centre of site **Altitude:** 286

Period: Post Medieval **Broadclass:** Industrial

Form: Earthwork **Condition:** C

Site Status:

Description: This former mine shaft is one of three on this part of Bryn y Tail. The circular hollow is about 5 metres in diameter and partially infilled. A later track has clipped the eastern side of the shaft. Spoil in the form of shale gravel lies downslope to the south. The shaft is becoming overgrown with gorse. J.J. Hall, Trysor, 26 March 2014

SMR PRN:

Relationships:

Photographs:

MRM2013_261 11/01/2014 Mine shaft, looking north.

NPRN: 534762

BRYN Y TAIL, TRACKWAY II

TRACKWAY

NGR: SN9149186987 Grid reference taken at point along linear site **Altitude:** 294

Period: Modern **Broadclass:** Transport

Form: Earthwork **Condition:** A

Site Status:

Description: An earthwork cut trackway, which runs east southeast to west northwest following the contour of the hill. It is around 310 metres and is 3 metres wide. It is not shown on the late 19th or early 20th century maps. It has been reinforced along its outer, southern edge and has conduit/drains underneath it to carry water. J.J. Hall, Trysor, 26 March 2014

SMR PRN:

Relationships:

Photographs:

MRM2013_262 11/01/2014 Trackway, looking northwest.

NPRN: 534763

BRYN Y TAIL, SURVEYING POINT

SURVEY POINT

NGR: SN9137587008 Grid reference taken at centre of site **Altitude:** 284

Period: Modern **Broadclass:** Civil

Form: Other Structure **Condition:** A

Site Status:

Description: About 20 metres downslope to south south west from SN9138987023
A surveying trip point made of concrete, set in rough pasture on Bryn y Tail. J.J. Hall, Trysor, 26 March 2014

SMR PRN:

Relationships:

Photographs:

NPRN: 534764

BRYN Y TAIL, STONE PILE

STONE PILE

NGR: SN9170787480 Grid reference taken at centre of site **Altitude:** 402

Period: Unknown **Broadclass:** Monument <By Form>

Form: Earthwork **Condition:** C

Site Status:

Description: An irregular mound, 3 metres in diameter, which although covered with moss seems to be composed of stone. It may be a marker cairn or possibly where the triangulation point was sited on the 1st edition Ordnance Survey map of 1886. J.J. Hall, Trysor, 26 March 2014

SMR PRN:

Relationships:

Photographs:

MRM2013_263 11/01/2014 Possible marker cairn, looking east.

NPRN: 534765

BRYN Y TAIL, QUARRIED AREA

PROSPECTING TRENCH?;QUARRY?

NGR: SN9174287536 Grid reference taken at centre of site **Altitude:** 389

Period: Post Medieval **Broadclass:** Industrial

Form: Earthwork **Condition:** D

Site Status:

Description: A mining trial, or quarry, which is 4 metres long by 6 metres wide and 1 metre deep. Below the hollow there is some spoil downslope which includes quartz suggesting that they may have been prospecting for ores. The hollow lies in rough pasture with bracken and grass. J.J. Hall, Trysor, 26 March 2014

SMR PRN:

Relationships:

Photographs:

NPRN: 534766

BRYN Y TAIL, MINING TRIAL

TRIAL MINE

NGR: SN9173287530 Grid reference taken at centre of site **Altitude:** 372

Period: Post Medieval **Broadclass:** Industrial

Form: Earthwork **Condition:** D

Site Status:

Description: A mining trial or gully, about 20 metres long, 1 metre wide and the 1 metre deep. The width is 1 metres and the height 1 metre also. There is a slight bank on its north side. It is set in rough pasture with bracken on Bryn y Tail. J.J. Hall, Trysor, 26 March 2014

SMR PRN:

Relationships:

Photographs:

NPRN: 534767

PEN Y GAER, MARKER CAIRN

MARKER CAIRN

NGR: SN9082086856 Grid reference taken at centre of site **Altitude:** 392

Period: Post Medieval? **Broadclass:** Unassigned

Form: Earthwork **Condition:** B

Site Status:

Description: A stone pile on top of the ramparts of Pen y Gaer Iron Age hillfort. It measures 2 metres in diameter and 0.5 metres high. J.J. Hall, Trysor, 26 March 2014

SMR PRN:

Relationships:

Photographs:

NPRN: 534768

BRYN Y TAIL, EARTHWORK BANK III

BANK (EARTHWORK)

NGR: SN9168487375 Grid reference taken at point along linear site **Altitude:** 389

Period: Post Medieval **Broadclass:** Monument <By Form>

Form: Earthwork **Condition:** C

Site Status:

Description: The southern portion of this bank is shown on modern Ordnance Survey maps but not historic ones. The northern part is not shown on any map. It is over 380 metres long, 1.5 metres wide and 0.30 metres high. It may be an enclosure with the bank returning lower down the slope. Vegetation cover was bracken and gorse J.J. Hall, Trysor, 26 March 2014

SMR PRN:

Relationships:

Photographs:

MRM2013_264 11/01/2014 Earthwork bank, looking south.

NPRN: 534769

BRYN Y TAIL, QUARRY I

QUARRY

NGR: SN9161487229 Grid reference taken at centre of site **Altitude:** 376

Period: Post Medieval **Broadclass:** Industrial

Form: Earthwork **Condition:** C

Site Status:

Description: A small earthwork quarry along an outcrop, measuring 2 metres in length, 2 metres wide and 1 metre deep. There is some spoil downslope and it is set in rough grass pasture on Bryn y Tail. J.J. Hall, Trysor, 26 March 2014

SMR PRN:

Relationships:

Photographs:

NPRN: 534770

BRYN Y TAIL, QUARRY II

QUARRY

NGR: SN9172387171 Grid reference taken at centre of site

Altitude: 338

Period: Post Medieval **Broadclass:** Industrial

Form: Earthwork **Condition:** C

Site Status:

Description: A linear quarry along an outcrop running north northeast to south southwest, it is 3 metres wide and 1 metre high. It has concrete water trough within it and is set in rough pasture on Bryn y Tail. J.J. Hall, Trysor, 26 March 2014

SMR PRN:

Relationships:

Photographs:

NPRN: 534771

ABERDAUNANT, QUARRY

QUARRY

NGR: SN9071887037 Grid reference taken at centre of site

Altitude: 362

Period: Post Medieval **Broadclass:** Industrial

Form: Earthwork **Condition:** C

Site Status:

Description: A sub circular quarry, measuring 8 metres in diameter and 2 metres deep. J.J. Hall, Trysor, 26 March 2014

SMR PRN:

Relationships:

Photographs:

NPRN: 534772

PEN Y GAER, QUARRY II

QUARRY

NGR: SN9077086999 Grid reference taken at centre of site

Altitude: 364

Period: Post Medieval **Broadclass:** Industrial

Form: Earthwork **Condition:** C

Site Status:

Description: A quarry with several quarry hollows, covering an overall area of 10 metres by 10 metres and up to 1 metre deep. It lies in rough grass pasture covered with moss and gorse, close to Pen y Gaer. J.J. Hall, Trysor, 26 March 2014

SMR PRN:

Relationships:

Photographs:

NPRN: 534773

PEN Y GAER, SHELTER IV

SHELTER

NGR: SN9085086850 Grid reference taken at centre of site

Altitude: 391

Period: Post Medieval?;Modern? **Broadclass:** Monument <By Form>

Form: Other Structure **Condition:** B

Site Status:

Description: A rough rubble shelter built into the loose stone rampart of Pen y Gaer Iron Age hillfort. The walls of shelter are 0.60 metres wide and up to 0.70 metres high enclosing an area 3 metres by 2 metres. J.J. Hall, Trysor, 26 March 2014

SMR PRN:

Relationships:

Photographs:

NPRN: 534774

PEN Y GAER, SHELTER III

SHELTER

NGR: SN9084086848 Grid reference taken at centre of site

Altitude: 388

Period: Post Medieval?;Modern? **Broadclass:** Monument <By Form>

Form: Other Structure **Condition:** B

Site Status:

Description: An oval drystone shelter built into the loose stone rampart of the Pen y Gaer Iron Age hillfort. It is 4 metres long and 3 metres wide and 0.90 metres high on its southern side. J.J. Hall, Trysor, 26 March 2014

SMR PRN:

Relationships:

Photographs:

NPRN: 534775

PEN Y GAER, SHELTER II

SHELTER

NGR: SN9083586845 Grid reference taken at centre of site

Altitude: 387

Period: Post Medieval?;Modern? **Broadclass:** Monument <By Form>

Form: Other Structure **Condition:** B

Site Status:

Description: A drystone shelter built into the ramparts of Pen y Gaer Iron Age hillfort. It measures 2 metres long and 1.5 metres wide. J.J. Hall, Trysor, 26 March 2014

SMR PRN:

Relationships:

Photographs:

NPRN: 534776

PEN Y GAER, FIELD SYSTEM

FIELD SYSTEM

NGR: SN9080286731 Grid reference taken at centre of site **Altitude:** 358**Period:** Medieval?;Post Medieval? **Broadclass:** Agriculture and Subsistence**Form:** Earthwork **Condition:** C**Site Status:**

Description: This small field system on the southeast flank of Pen y Gaer appears to be associated with an earthwork platform, NPRN 534811, that lies at its centre. Three enclosures can be seen on aerial photographs covering an area of 120 metres northeast to southwest by 65 metres. The enclosure banks are of earth and stone, up to 1 metre wide and 0.30 metres high, now obscured by grass and bracken. J.J. Hall, Trysor, 26 March 2014

SMR PRN:**Relationships:****Photographs:**

MRM2013_234 12/01/2014 The northwestern bank of the field system, looking southwest.

NPRN: 534777

ABERDAUNANT, EARTHWORK BANK

BANK (EARTHWORK)

NGR: SN9064786751 Grid reference taken at point along linear site **Altitude:** 331**Period:** Post Medieval **Broadclass:** Monument <By Form>**Form:** Earthwork **Condition:** C**Site Status:**

Description: An earthwork bank, on the steep southwest facing slope above Aberdaunant. It runs for about 130 metres southwest to northeast up slope and then turns to the northwest at the top for a short distance. The bank measures 1.5 metres wide and 0.6 metres high. It has a gully on its south-eastern side and now lies in an area of scrub and bracken. J.J. Hall, Trysor, 26 March 2014

SMR PRN:**Relationships:****Photographs:****NPRN:** 534778

ABERDAUNANT, OPEN CUT

LEVEL?

NGR: SN9069686655 Grid reference taken at centre of site **Altitude:** 317**Period:** Post Medieval **Broadclass:** Industrial**Form:** Earthwork **Condition:** C**Site Status:**

Description: Up above the buildings of Aberdaunant mine, NPRN 402057, on the steep southwest facing slope is an open cut running southwest to northeast. It is 1 metre wide at the southwestern end and widens out upslope to about 8 metres where the rock face 8 metres high. The floor is full of loose rock and there is a spoil tip downslope to the south. It is likely to be a collapsed level or a stope either related to the late 19th century working at Aberdaunant or an earlier period. Other cuts and levels are nearby, the whole area becoming overgrown with gorse. J.J. Hall, Trysor, 26 March 2014

SMR PRN:**Relationships:**

Associated with 402057

Photographs:

MRM2013_235 12/01/2014 Open cut, looking southwest.
MRM2013_236 12/01/2014 Open cut, looking northeast.

NPRN: 534779

ABERDAUNANT, LEVEL III

LEVEL

NGR: SN9072286660 Grid reference taken at centre of site**Altitude:** 330**Period:** Post Medieval**Broadclass:** Industrial**Form:** Earthwork**Condition:** D**Site Status:**

Description: This is probably an earthwork run-in level, part of the mine workings at Aberdaunant. It is now collapsed, with a spoil heap downslope to the south south-west that seems to consist of development rock, with little galena or other minerals present. The visible gully measures 5 metres long and 4 metres wide and 1 metre deep. It lies in scrub with bracken, gorse, grass. J.J. Hall, Trysor, 26 March 2014

SMR PRN:**Relationships:**

Associated with 402057

Photographs:**NPRN: 534780**

ABERDAUNANT, LEVEL VII

LEVEL

NGR: SN9069186651 Grid reference taken at centre of site**Altitude:** 315**Period:** Post Medieval**Broadclass:** Industrial**Form:** Earthwork**Condition:** C**Site Status:**

Description: A gully cut down into the rock on the steep southwest facing slope leads to three separate levels. The gully measures 10 metres long southwest to northeast and is becoming filled with gorse bushes. At its northeastern end, the three open levels carry on to the northeast, northwest and a short one to southeast. A large spoil tip lies to the southwest which appears to have come from these workings and many minerals including galena and malachite can be seen. J.J. Hall, Trysor, 26 March 2014

SMR PRN:**Relationships:**

Associated with 402057

Photographs:

MRM2013_237	12/01/2014	The northeastern end of the gully leading to three levels, looking northwest into the northwestern level.
MRM2013_240	12/01/2014	Level, looking southeast.
MRM2013_239	12/01/2014	Level, looking northeast.
MRM2013_238	12/01/2014	Level, looking northwest.

NPRN: 534781

ABERDAUNANT, LEVEL V

LEVEL

NGR: SN9073886627 Grid reference taken at centre of site **Altitude:** 314**Period:** Post Medieval **Broadclass:** Industrial**Form:** Earthwork **Condition:** C**Site Status:**

Description: This level is one of several on the steep, southwest facing slope above Aberdaunant mine buildings. The open cut measures approximately 12 metres east to west and between 4 metres and 8 metres wide, widest at its eastern end. Its spoil heap lies downslope to the southwest. Spoil from a quarried area above to the northeast has fallen into the level. The level is partially obscured by bracken and gorse. J.J. Hall, Trysor, 26 March 2014

SMR PRN:**Relationships:**

Associated with 402057

Photographs:

MRM2013_241 12/01/2014 Level, looking west.

NPRN: 534782

ABERDAUNANT, TRIAL TRENCH

PROSPECTING TRENCH

NGR: SN90773886645 Grid reference taken at centre of site **Altitude:** 327**Period:** Post Medieval **Broadclass:** Industrial**Form:** Earthwork **Condition:** C**Site Status:**

Description: An earthwork trial trench lies above other mine workings on the steep southwest facing slope above the mine buildings at Aberdaunant. The trench measures 12 metres north northwest to south southeast by 3 metres wide and up to 1 metre deep. A spoil bank runs along its downslope, south southwest side. It is becoming obscured by bracken. J.J. Hall, Trysor, 26 March 2014

SMR PRN:**Relationships:**

Associated with 402057

Photographs:

MRM2013_242 12/01/2014 Trial trench, looking west northwest.

NPRN: 534783

ABERDAUNANT, QUARRIED AREA

QUARRY

NGR: SN9074786652 Grid reference taken at centre of site **Altitude:** 323**Period:** Post Medieval **Broadclass:** Industrial**Form:** Earthwork **Condition:** C**Site Status:**

Description: An earthwork quarry cut into the slope with 8 metres in diameter and 3 to 4 metres deep. It is set in scrub and bracken on the steep, southwest facing slope of Aberdaunant above several mine levels. J.J. Hall, Trysor, 26 March 2014

SMR PRN:**Relationships:**

Associated with 402057

Photographs:

NPRN: 534784

ABERDAUNANT, SHAFT I

MINE SHAFT

NGR: SN9066386603 Grid reference taken at centre of site

Altitude: 286

Period: Post Medieval

Broadclass: Industrial

Form: Earthwork

Condition: C

Site Status:

Description: This feature appears to be the remains of an earthwork shaft on the steep, southwest facing slope above the mine buildings at Aberdaunant. The circular hollow measures 4 metres in diameter and 2 metres deep having been infilled. Vegetation cover is gorse. J.J. Hall, Trysor, 26 March 2014

SMR PRN:

Relationships:

Associated with 402057

Photographs:

NPRN: 534785

ABERDAUNANT, LEVEL I

LEVEL

NGR: SN9066186594 Grid reference taken at centre of site

Altitude: 285

Period: Post Medieval

Broadclass: Industrial

Form: Earthwork

Condition: C

Site Status:

Description: This earthwork level is cut into steep, southwest facing slope above the Aberdaunant mine buildings towards the floor of the valley. It measures 20 metres north to south by 6 metres wide across the top of the cut and 1 metre wide at its base, and up to 2 metres deep. The extensive spoil tip, including finely graded material lies to its south. The level now lies within scrub with a tree and gorse growing in it. J.J. Hall, Trysor, 26 March 2014

SMR PRN:

Relationships:

Associated with 402057

Photographs:

NPRN: 534786

ABERDDWYNANT, FIELD SYSTEM

FIELD SYSTEM

NGR: SN9057586601 Grid reference taken at point along linear site**Altitude:** 273**Period:** Post Medieval**Broadclass:** Agriculture and Subsistence**Form:** Earthwork**Condition:** V**Site Status:****Description:**

On the Llanidloes sheet of the Ordnance Survey Original Surveyors Drawing of 1822, the small farmstead of Aberddwynant Fach is shown set within a field system on the north side of the Nant Gwestyn. This field system covered about 8 acres. On the 1886 1st edition 1:10560 Ordnance Survey map, the northwestern part of this field system had been interrupted by the Aberdaunant mine.

During field survey in 2014 by Trysor as part of an Upland Survey, the banks of the northeastern part of the field system were still in place, although denuded, and the southern part was outside the study area and not examined. A bank was recorded at SN9057586601 running west northwest to east southeast which may be the remains of a bank defining the northwestern part of the field system. This bank was still well defined, having an inverted V shape profile, 2 metres wide at base and 1 metre high. This bank was covered in thick bracken. J.J. Hall, Trysor, 26 March 2014

SMR PRN:**Relationships:****Photographs:****NPRN:** 534787

ABERDAUNANT, DAM

DAM

NGR: SN9055086662 Grid reference taken at centre of site**Altitude:** 275**Period:** Post Medieval**Broadclass:** Water Supply and Drainage**Form:** Earthwork**Condition:** B**Site Status:****Description:**

This is an earthwork dam across a tributary stream to the Nant Gwestyn at the southern end of reservoir NPRN 534551. The bank has been breached in the centre to allow the stream through but the bank of the dam still exists to the east and west. It measures at least 3 metres wide and over 1.5 metres high. J.J. Hall, Trysor, 26 March 2014

SMR PRN:**Relationships:**

Part of 402057
Associated with 534551

Photographs:

MRM2013_243	12/01/2014	Earthwork dam, still standing either side of the stream, looking south.
MRM2013_244	12/01/2014	Earthwork dam, looking west at the eastern part of the dam.

NPRN: 534788

ABERDAUNANT MINE, BUILDING VI

POWDER MAGAZINE?

NGR: SN9055386687 Grid reference taken at centre of site**Altitude:** 277**Period:** Post Medieval **Broadclass:** Industrial**Form:** Ruin **Condition:** C**Site Status:**

Description: This stone and mortar building lies to the north and west of the rest of the buildings and the levels of the Aberdaunant mine. It measures 3.75 metres south southeast to north northwest by 2.75 metres. The walls are 0.70 metre thick and stand now up to 1 metre high on three sides. The south southeast side has collapsed but must have had a doorway originally. There is a track leading to it from the south southeast towards mine. The building is thought to be a magazine for the mine, although it is not shown or named on Ordnance survey maps. J.J. Hall, Trysor, 26 March 2014

SMR PRN:**Relationships:**

Part of 402057

Photographs:

MRM2013_245	12/01/2014	Building, possibly a magazine, looking north.
MRM2013_246	12/01/2014	Building, possibly a magazine, looking north northwest along a track to it.

NPRN: 534789

ABERDAUNANT, LEAT

LEAT

NGR: SN9055486588 Grid reference taken at point along linear site**Altitude:** 262**Period:** Post Medieval **Broadclass:** Water Supply and Drainage**Form:** Earthwork **Condition:** V**Site Status:**

Description: This earthwork leat provided water to the mine buildings at Aberdaunant mine. Where it is best preserved the former water channel measures 1 metre wide and 0.60 metre deep with a 1.5 metres bank downslope to west. It can be traced from SN9055486588 to SN9060486557. The link northwards from SN9055486588 to the stream or reservoir, NPRN 534551, is unclear, the ground being very boggy now. From SN9060486557 it would logically have gone to the waterwheel, NPRN 534559 but the course of it has now been lost to scrub vegetation or relandscaping. J.J. Hall, Trysor, 26 March 2014

SMR PRN:**Relationships:**

Part of 402057

Photographs:

MRM2013_247	12/01/2014	Leat, looking south.
-------------	------------	----------------------

NPRN: 534790
 ABERDAUNANT, POND

RESERVOIR?

NGR: SN9057286564 Grid reference taken at centre of site **Altitude:** 261
Period: Post Medieval **Broadclass:** Water Supply and Drainage
Form: Earthwork **Condition:** C

Site Status:

Description: An earthwork pond or reservoir on the western edge of the Aberdaunant complex, created by linear "L" shaped bank forming a dam on the east side of the reservoir. It is depicted as an earthwork on the 1st edition 1:10560 Ordnance Survey map of 1886. On the ground the bank was traced from SN9056186561 to SN9057386553, where there is now a gap 2 metres wide, and then the bank turns to the northeast to run to just below the leat, NPRN 534789. The bank measures up to 4 metres wide at its base and up to 1.8 metres high. There does not appear to be a link with leat NPRN 534789 which runs along its northern edge. A small amount of water is still held in the pond, which has several moderate-sized trees within it. J.J. Hall, Trysor, 26 March 2014

SMR PRN:

Relationships:		Photographs:	
Part of	402057	MRM2013_248	12/01/2014 The bank or dam with the pond area to the left of the photograph, looking southeast.

NPRN: 534791

ABERDAUNANT MINE, BUILDING V

MINE BUILDING

NGR: SN9060186523 Grid reference taken at centre of site **Altitude:** 254
Period: Post Medieval **Broadclass:** Industrial
Form: Earthwork **Condition:** D

Site Status:

Description: In the central part of the Aberdaunant mine building complex which has been relandscaped and features removed are some stone footings. Comparison with the 1st edition 1:10560 Ordnance Survey map of 1886 suggests that these are the remains of a building which was aligned northwest to southwest, adjoining the southeast side of the engine house NPRN534559. J.J. Hall, Trysor, 26 March 2014

SMR PRN:

Relationships:		Photographs:	
Part of	402057	MRM2013_249	12/01/2014 Stone footings of a building, looking southeast.

NPRN: 534792

ABERDAUNANT, CONDUIT

CONDUIT

NGR: SN9058186522 Grid reference taken at centre of site **Altitude:** 253
Period: Post Medieval **Broadclass:** Water Supply and Drainage
Form: Other Structure **Condition:** C

Site Status:

Description: A covered stone-built conduit, now dry, from which the outflow from wheelpit NPRN 534559 returned to the Nant Gwestyn stream. J.J. Hall, Trysor, 26 March 2014

SMR PRN:

Relationships:		Photographs:	
Part of	402057	MRM2013_250	12/01/2014 The southern end of the conduit, looking north.
Associated with	534559		

NPRN: 534793

ABERDAUNANT, SHAFT II

MINE SHAFT

NGR: SN9074986584 Grid reference taken at centre of site **Altitude:** 296

Period: Post Medieval **Broadclass:** Industrial

Form: Earthwork **Condition:** C

Site Status:

Description: This shaft is still open shaft, and protected by a fence. It is associated with Toy's Engine House, NPRN 534552, just to its southeast, with a spoil tip downslope to the south. The shaft is now surrounded by bracken and gorse. J.J. Hall, Trysor, 26 March 2014

SMR PRN:

Relationships:

Associated with 402057

Photographs:

NPRN: 534794

BRYN Y FAN, TRACKWAY

TRACKWAY

NGR: SN9330589263 Grid reference taken at point along linear site **Altitude:** 328

Period: Post Medieval **Broadclass:** Transport

Form: Earthwork **Condition:** C

Site Status:

Description: An earthwork trackway runs west north west from level NPRN 534542 along the contour and around the north end of Bryn y Fan hill. The trackway is shown on the 1886 1:2500 1st edition Ordnance Survey map and also on the Llanidloes sheet of the Original Surveyors Drawing of 1822. It was traced for 580 metres and was 2 metres wide. The trackway was on a bracken covered slope on Bryn y Fan. J.J. Hall, Trysor, 26 March 2014

SMR PRN:

Relationships:

Photographs:

NPRN: 534795

BRYN Y FAN, PLATFORM

PLATFORM

NGR: SN9325289285 Grid reference taken at centre of site **Altitude:** 324

Period: Medieval?;Post Medieval? **Broadclass:** Monument <By Form>

Form: Earthwork **Condition:** C

Site Status:

Description: An earthwork platform situated on a steep slope on Bryn y Fan, overall measuring 13 metres north to south by 6 metres. It has trackway above it, NPRN 534794, which may be later. The platform has a fan measuring 3 metres long and 2.5 metres deep, cut in to the north facing slope, with the level area measuring 6 metres long. The apron at the north end was 4 metres long and 2.5 metres high. The platform is on a bracken and grassy slope. J.J. Hall, Trysor, 26 March 2014

SMR PRN:

Relationships:

Photographs:

MRM2013_211 13/01/2014 Platform, looking east northeast.

NPRN: 534796

BRYN Y FAN, ENCLOSURE II

ENCLOSURE

NGR: SN9282888842 Grid reference taken at centre of site **Altitude:** 336**Period:** Post Medieval **Broadclass:** Monument <By Form>**Form:** Earthwork **Condition:** C**Site Status:**

Description: An earthwork enclosure on the western side of Bryn y Fan is shown on the Llanidloes sheet of the Original Surveyors Drawing of 1822. It is defined by an earth and stone bank with a rounded profile. Added to the northeast side of another enclosure, NPRN 534547. The bank and the enclosure was on rough grass pasture. This addition to the enclosure NPRN 534547 is shown on the 1886 1:2500 1st edition Ordnance Survey map but it is unclear if it is shown where it may just be the other enclosure depicted. J.J. Hall, Trysor, 26 March 2014

SMR PRN:**Relationships:**

Associated with 534547

Photographs:

MRM2013_212 13/01/2014 Enclosure bank, looking north.

NPRN: 534797

BRYN Y FAN, STONE SPREAD

LEVEL?

NGR: SN930488860 Grid reference taken at centre of site **Altitude:** 444**Period:** Post Medieval **Broadclass:** Industrial**Form:** Earthwork **Condition:** D**Site Status:**

Description: A line of stone spoil running downslope to the west on Bryn y Fan Hill. It is probably an in-filled level, choked with small slate pieces. No level is visible at SN930488860 but there is a collapsed hollow above. There is a second area 15 metres downslope formed of moderate sized slate pieces and quartz with a tip situated below. No minerals were seen in the spoil. J.J. Hall, Trysor, 26 March 2014

SMR PRN:**Relationships:****Photographs:**

MRM2013_213 13/01/2014 Possible level, looking northeast.

NPRN: 534798

BRYN Y FAN, DRAINAGE GULLY

DRAINAGE CHANNEL

NGR: SN9338788991 Grid reference taken at point along linear site **Altitude:** 424**Period:** Post Medieval?;Modern? **Broadclass:** Water Supply and Drainage**Form:** Earthwork **Condition:** C**Site Status:**

Description: An earthwork drainage gully on the northern end of Bryn y Fan running north to south. It runs from SN9339188980 at its upper end, 10 metres to the west of the stream, to SN9338489001. Vegetation cover was moss, heather and bilberry and it is thought that the drainage gully may have been to protect old mine levels lower down stream to the north. J.J. Hall, Trysor, 26 March 2014

SMR PRN:**Relationships:****Photographs:**

MRM2013_214 13/01/2014 Drainage gully, looking north.

NPRN: 534799

PEN Y GARN, STONE PILE II

CAIRN?;CLEARANCE CAIRN?

NGR: SN9097986762 Grid reference taken at centre of site **Altitude:** 348

Period: Bronze Age?;Post Medieval **Broadclass:** Religious Ritual and Funerary;Agriculture

Form: Earthwork **Condition:** C

Site Status:

Description: A grassed-over, earth and stone pile on the southeastern flanks of Pen y Garn. It measures 3.5 metres north to south by 3 metres wide as it is truncated on its west side. It may be a clearance cairn, although another larger cairn lies 10 metres to its southwest, NPRN 534813, which appears to be funerary. Small stones are visible within this grassy area on Pen y Garn. J.J. Hall, Trysor, 26 March 2014

SMR PRN:

Relationships:

Photographs:

MRM2013_215 13/01/2014 Earth and stone pile, looking east southeast.

NPRN: 534800

MYNYDD PENYPISTYLL, CAIRN XIV

CAIRN

NGR: SN8942397009 Grid reference taken at centre of site **Altitude:** 458

Period: Bronze Age? **Broadclass:** Religious Ritual and Funerary

Form: Earthwork **Condition:** C

Site Status:

Description: A small, irregular, stone cairn of 1 metre in diameter, situated in rough grass pasture on Mynydd Penypistyll. J.J. Hall, Trysor, 26 March 2014

SMR PRN:

Relationships:

Photographs:

Part of 535109 MRM2013_210 14/01/2014 Small cairn, looking north northeast.

NPRN: 534801

MYNYDD PENYPISTYLL, CAIRN IX

CAIRN

NGR: SN8941496974 Grid reference taken at centre of site **Altitude:** 456

Period: Bronze Age **Broadclass:** Religious Ritual and Funerary

Form: Earthwork **Condition:** C

Site Status:

Description: A stone cairn situated on Mynydd Penypistyll in partially improved pasture with several other cairns nearby. It measures 2 metres in diameter and 0.20 metres high and contains some quartz. J.J. Hall, Trysor, 26 March 2014

SMR PRN:

Relationships:

Photographs:

Part of 535109 MRM2013_197 14/01/2014 Stone cairn, looking south.

NPRN: 534802

MYNYDD PENYPISTYLL, CAIRN VIII CAIRN

NGR: SN8941796973 Grid reference taken at centre of site **Altitude:** 457

Period: Bronze Age **Broadclass:** Religious Ritual and Funerary

Form: Earthwork **Condition:** C

Site Status:

Description: A stone cairn, 2 metres in diameter, to the north of, and almost touching, the large cairn to its south, NPRN 534803. It lies in rough grass pasture, surrounded by reeds and covered in grass, on the broad level summit of Mynydd Penypistyll. J.J. Hall, Trysor, 26 March 2014

SMR PRN:

Relationships:	Photographs:
Part of 535109	MRM2013_198 14/01/2014 Stone cairn, looking south, with the larger stone cairn, NPRN 534803, just beyond.

NPRN: 534803

MYNYDD PENYPISTYLL, CAIRN VI CAIRN

NGR: SN8941896968 Grid reference taken at centre of site **Altitude:** 458

Period: Bronze Age **Broadclass:** Religious Ritual and Funerary

Form: Earthwork **Condition:** C

Site Status:

Description: This stone cairn is one of several on the broad summit of Mynydd Penypistyll. The cairn measures 7 metres in diameter and up to 0.60 metres high. When recorded in 2014 by Trysor during an Upland Survey it was partially grass-covered. J.J. Hall, Trysor, 26 March 2014

SMR PRN:

Relationships:	Photographs:
Part of 535109	MRM2013_199 14/01/2014 Stone cairn, looking northwest.

NPRN: 534804

MYNYDD PENYPISTYLL, STONE PILE V CAIRN?;CLEARANCE CAIRN?

NGR: SN8953396912 Grid reference taken at centre of site **Altitude:** 463

Period: Bronze Age? **Broadclass:** Religious Ritual and Funerary;Agriculture

Form: Earthwork **Condition:** C

Site Status:

Description: A small stone cairn, 1 metre in diameter on the broad summit of Mynydd Penypistyll. It is unclear whether it is a funerary or a clearance cairn, but it lies in an area with several other cairns some of which are definitely funerary. It lies in partially improved rough pasture with vegetation cover of grass and reeds. J.J. Hall, Trysor, 26 March 2014

SMR PRN:

Relationships:	Photographs:
Part of 535109	

NPRN: 534805

MYNYDD PENYPISTYLL, CAIRN VII CAIRN

NGR: SN8969496735 Grid reference taken at centre of site **Altitude:** 461

Period: Bronze Age? **Broadclass:** Religious Ritual and Funerary

Form: Earthwork **Condition:** C

Site Status:

Description: A small, stone cairn with its edges grassed-over, measuring 1.2 metres in diameter and within rough grass pasture. It lies just to the north of a similar cairn, NPRN 534821 on Mynydd Penypistyll. J.J. Hall, Trysor, 26 March 2014

SMR PRN:

Relationships:

Photographs:

MRM2013_204 14/01/2014 Stone cairn on the right of the photograph, with cairn NPRN 534821 on the left, looking northwest.

NPRN: 534806

MYNYDD PENYPISTYLL, TRACKWAY III TRACKWAY

NGR: SN8986896635 Grid reference taken at point along linear site **Altitude:** 479

Period: Post Medieval **Broadclass:** Transport

Form: Earthwork **Condition:** C

Site Status:

Description: The trackway was shown on the 1st edition 1:2500 Ordnance Survey map of 1887 running north northwest to south southeast for 1.7 kilometres from SN8969996969 at Sarn Ddu to SN9061095531 at Afon Trannon. This earthwork trackway was partially recorded during an Upland Survey by Trysor in 2014 where it passed through the survey area as a negative feature. It is now blocked at the SN8986896635 by a post and wire fence and the southern section of it is intersected by a wind farm. The trackway is situated in rough pasture grass. J.J. Hall, Trysor, 26 March 2014

SMR PRN:

Relationships:

Photographs:

MRM2013_205 14/01/2014 Trackway, looking southeast.

NPRN: 534807

MYNYDD PENYPISTYLL, STONE PILE IV CAIRN?

NGR: SN8994496581 Grid reference taken at centre of site **Altitude:** 479

Period: Bronze Age? **Broadclass:** Religious Ritual and Funerary

Form: Earthwork **Condition:** C

Site Status:

Description: An earthwork, stony mound, now grassed-over, with only one stone now exposed on its south southwest side which is not earthfast. The mound measures 2 metres in diameter and is situated in rough grass pasture on the eastern side of Mynydd Penypistyll. J.J. Hall, Trysor, 26 March 2014

SMR PRN:

Relationships:

Photographs:

NPRN: 534808

ABERDAUNANT, LEVEL VI

LEVEL

NGR: SN9074186705 Grid reference taken at centre of site **Altitude:** 337**Period:** Post Medieval **Broadclass:** Industrial**Form:** Earthwork **Condition:** C**Site Status:****Description:** A level on the high up on the southwest facing slope above Aberdaunant. It has been infilled so the level is no longer visible but there is a spoil tip to its south-east composed of development rock. It is situated in rough grass and bracken. J.J. Hall, Trysor, 26 March 2014**SMR PRN:****Relationships:**

Associated with 402057

Photographs:

MRM2013_216 13/01/2014 The spoil tip from the level, looking southeast.

NPRN: 534809

PEN Y GAER, DOMESTIC TELEVISION

TELEVISION AERIAL

AERIAL

NGR: SN9107686712 Grid reference taken at centre of site **Altitude:** 335**Period:** Modern **Broadclass:** Communications**Form:** Other Structure **Condition:** B**Site Status:****Description:** A domestic television aerial within a post and wire fence. Appears to be disused, within bracken and brambles on Pen y Gaer. J.J. Hall, Trysor, 26 March 2014**SMR PRN:****Relationships:****Photographs:****NPRN:** 534810

PEN Y GAER, QUARRY I

QUARRY

NGR: SN9083486692 Grid reference taken at centre of site **Altitude:** 337**Period:** Post Medieval **Broadclass:** Industrial**Form:** Earthwork **Condition:** C**Site Status:****Description:** An earthwork hollow, possibly a former quarry, which is roughly circular 7 metres in diameter. Clwyd Powys Archaeological Trust have recorded it as a mine shaft and it is possible that it is the remains of a shaft connected with Aberdaunant mine workings. When recorded in 2014 by Trysor as part of an Upland Survey it was partially infilled with stones. It has a crescentic bank on its on the south side which may overlies field bank to its east. It is situated on the southeastern flanks of Pen y Gaer. J.J. Hall, Trysor, 26 March 2014**SMR PRN:** CPAT 65612**Relationships:****Photographs:**

MRM2013_217 13/01/2014 Possible former quarry, looking east.

NPRN: 534811

PEN Y GAER, PLATFORM

PLATFORM

NGR: SN9081686698 Grid reference taken at centre of site **Altitude:** 338**Period:** Medieval?;Post Medieval? **Broadclass:** Monument <By Form>**Form:** Earthwork **Condition:** C**Site Status:**

Description: An earthwork platform measuring overall 10 metres east to west by 4 metres wide. It is terraced into the slope parallel to the contour, the fan cut into the slope to the north and the apron built out to the south. There was no sign of any structure on it but there could be rough walling on the north side where it is cut into the slope. This southeastern flank of Pen y Gaer is rough pasture with bracken and grass. J.J. Hall, Trysor, 26 March 2014

SMR PRN:**Relationships:****Photographs:**

MRM2013_218 14/01/2014 Platform, looking west.

NPRN: 534812

PEN Y GAER, STONE PILE I

STONE PILE

NGR: SN9086286695 Grid reference taken at centre of site **Altitude:** 339**Period:** Unknown **Broadclass:** Unassigned**Form:** Earthwork **Condition:** C**Site Status:**

Description: A stone pile which measures 3 metres in diameter and 0.5 metres high and lies on the southeastern flank of Pen y Gaer. It is more prominent on its south side than the north and is grassed over. J.J. Hall, Trysor, 26 March 2014

SMR PRN:**Relationships:****Photographs:****NPRN:** 534813

PEN Y GAER, CAIRN II

CAIRN

NGR: SN9097086754 Grid reference taken at centre of site **Altitude:** 346**Period:** Bronze Age **Broadclass:** Religious Ritual and Funerary**Form:** Earthwork **Condition:** C**Site Status:**

Description: A stone cairn, now used as a feeding station, in an area of clean pasture. It measures 5 in diameter and up to 0.40 metres, although some material has fallen downslope to the south. Around its edge are large stones which may be the remains of a kerb around the edges. J.J. Hall, Trysor, 26 March 2014

SMR PRN:**Relationships:****Photographs:**

MRM2013_221 13/01/2014 Cairn, looking north.

MRM2013_220 13/01/2014 Cairn, looking southeast.

MRM2013_219 13/01/2014 Cairn, looking west southwest.

NPRN: 534814

ABERDAUNANT, LEVEL IV

LEVEL

NGR: SN9068386620 Grid reference taken at centre of site **Altitude:** 293**Period:** Post Medieval **Broadclass:** Industrial**Form:** Earthwork **Condition:** C**Site Status:****Description:** An earthwork level, one of several of the steep, southwest facing slope above the Aberdaunant mine buildings. It is blocked by spoil from above, probably from level NPRN 534815 but the rock-cut gully can be seen to be approximately 1 metre wide. Its spoil heap lies downslope. The level is also overgrown with gorse and there is a tree is growing in it. J.J. Hall, Trysor, 26 March 2014**SMR PRN:****Relationships:**

Associated with 402057

Photographs:

MRM2013_251 12/01/2014 Level, looking northwest.

NPRN: 534815

ABERDAUNANT, LEVEL II

LEVEL

NGR: SN9070886632 Grid reference taken at corner of 5km square **Altitude:** 302**Period:** Post Medieval **Broadclass:** Industrial**Form:** Earthwork **Condition:** C**Site Status:****Description:** A rock-cut level, one of several on the steep, southwest facing slope above the Aberdaunant mine buildings. The gully measures 10 to 12 metres northeast to southwest, and 3 metres wide and 2 metres deep, A moderate-sized tip lies downslope to the south southwest. The level is now covered by gorse. J.J. Hall, Trysor, 26 March 2014**SMR PRN:****Relationships:**

Associated with 402057

Photographs:**NPRN: 534816**

ABERDAUNANT, SHAFT III

MINE SHAFT

NGR: SN9071686629 Grid reference taken at centre of site **Altitude:** 302**Period:** Post Medieval **Broadclass:** Industrial**Form:** Earthwork **Condition:** C**Site Status:****Description:** An earthwork shaft on the steep, southwest facing slope above the Aberdaunant mine buildings. The circular hollow is 5 metres diameter, now becoming overgrown with gorse. There is fine spoil around the mouth, not development rock, with other spoil to the south east. There was not much evidence of minerals within the spoil. J.J. Hall, Trysor, 26 March 2014**SMR PRN:****Relationships:**

Associated with 402057

Photographs:

NPRN: 534817

ABERDAUNANT, HOLLOW I

LEVEL?;QUARRY?

NGR: SN9075586653 Grid reference taken at centre of site

Altitude: 322

Period: Post Medieval **Broadclass:** Industrial

Form: Earthwork **Condition:** C

Site Status:

Description: A hollow dug into slope to the north, 3 metres in diameter and 1 metre deep. Spoil from it is trickling down into the open cut, NPRN 534781, below. It is overgrown with bracken, gorse and trees. J.J. Hall, Trysor, 26 March 2014

SMR PRN:

Relationships:

Associated with 402057

Photographs:

NPRN: 534818

PEN Y GAER, SHELTER V

SHELTER

NGR: SN9082186846 Grid reference taken at centre of site

Altitude: 393

Period: Post Medieval **Broadclass:** Monument <By Form>

Form: Other Structure **Condition:** C

Site Status:

Description: A drystone shelter just below the southern side of the stone rampart of Pen y Gaer hillfort, NPRN 309491. It measures 4 metres in length and less than 0.50 metres high, forming a curving drystone wall, east northeast to west southwest with a slight levelled area to its northeast. J.J. Hall, Trysor, 26 March 2014

SMR PRN:

Relationships:

Photographs:

NPRN: 534819

PEN Y GAER, SHELTER I

SHELTER

NGR: SN9080886905 Grid reference taken at centre of site

Altitude: 390

Period: Post Medieval?;Modern? **Broadclass:** Monument <By Form>

Form: Other Structure **Condition:** C

Site Status:

Description: A shelter dug into the stone rampart of Pen y Gaer hillfort. It measures 3 metres in diameter externally and 1.5 metres internally and 0.60 metres deep. J.J. Hall, Trysor, 26 March 2014

SMR PRN:

Relationships:

Photographs:

NPRN: 534820

PEN Y GAER, CAIRN I

MARKER CAIRN

NGR: SN9082386869 Grid reference taken at centre of site **Altitude:** 393

Period: Post Medieval **Broadclass:** Unassigned

Form: Earthwork **Condition:** B

Site Status:

Description: A stone marker cairn within Pen y Gaer hill fort, NPRN 304941, possibly on top of an earlier cairn as the base is grassed over and spread. The marker cairn is 3.5 to 4 metres in diameter and 0.75 metres high. J.J. Hall, Trysor, 26 March 2014

SMR PRN:

Relationships:

Photographs:

MRM2013_253 12/01/2014 Marker cairn within Pen y Gaer hillfort, looking south.

NPRN: 534821

MYNYDD PENYPISTYLL, CAIRN V

CAIRN

NGR: SN8969496733 Grid reference taken at centre of site **Altitude:** 400

Period: Bronze Age? **Broadclass:** Religious Ritual and Funerary

Form: Earthwork **Condition:** C

Site Status:

Description: A small stone cairn, 1.5 metres in diameter and 0.40 metres high found within grass and reeds on Mynydd Penypistyll, with a similar cairn close by, NPRN 534805. J.J. Hall, Trysor, 26 March 2014

SMR PRN:

Relationships:

Photographs:

MRM2013_203 14/01/2014 Stone cairn, looking north northeast, with a similar cairn, NPRN 534805, just behind.

NPRN: 534822

BRYN DU, EARTHWORK BANK

BANK (EARTHWORK)

NGR: SN9000397210 Grid reference taken at point along linear site **Altitude:** 466

Period: Post Medieval **Broadclass:** Monument <By Form>

Form: Earthwork **Condition:** C

Site Status:

Description: The bank is shown on the 1st edition 1:2500 Ordnance Survey map of 1883 with a trackway running along its east southeast side for the southern part of the bank. The boundary is shown on the map carrying on another 1.7 kilometres to the north northeast to SN9125098660. On the ground during an Upland Survey in 2014, Trysor traced it on the ground for 490 metres from SN8985796979 to SN9013497381. It was a broad, earthwork, flat-topped bank, 2 metres wide and 0.5 metres high running south southwest to north northeast through which trackway NPRN 534823 runs at SN8988997020. At its southern end it turned to the west to run to SN8974696965, a distance of 110 metres. It is situated in rough grass pasture on Bryn Du. J.J. Hall, Trysor, 26 March 2014

SMR PRN:

Relationships:

Photographs:

MRM2013_202 14/01/2014 Earthwork bank, looking east.

NPRN: 534823

BRYN DU, TRACKWAY

TRACKWAY

NGR: SN8988997020 Grid reference taken at point along linear site**Altitude:** 472**Period:** Post Medieval**Broadclass:** Transport**Form:** Earthwork**Condition:** C**Site Status:**

Description: An earthwork trackway, one of many trackways radiating out from a point to the south west, running to the east northeast. At NGR SN8988997020 it passes through a bank, NPRN 534822, the relationship between the two is unclear. The trackway and bank are both shown on the Ordnance Survey map 1:2500 of 1887. It lies in rough pasture on Bryn Du with grass and reeds growing on it. J.J. Hall, Trysor, 26 March 2014

SMR PRN:**Relationships:****Photographs:****NPRN:** 534824

MYNYDD PENYPISTYLL, CAIRN III

CAIRN

NGR: SN8957696856 Grid reference taken at centre of site**Altitude:** 462**Period:** Bronze Age?**Broadclass:** Religious Ritual and Funerary**Form:** Earthwork**Condition:** C**Site Status:**

Description: A damaged stone cairn, with a diameter of 4 metres and height of 3.0 metres, one of several cairns on the broad summit of Mynydd Penypistyll. The cairn is disturbed. J.J. Hall, Trysor, 26 March 2014

SMR PRN:**Relationships:**

Part of 535109

Photographs:

MRM2013_201 14/01/2014 Stone cairn, looking north.

NPRN: 534825

MYNYDD PENYPISTYLL, CAIRN X

CAIRN

NGR: SN8956696899 Grid reference taken at centre of site**Altitude:** 462**Period:** Bronze Age?**Broadclass:** Religious Ritual and Funerary**Form:** Earthwork**Condition:** C**Site Status:**

Description: A stone cairn, partially covered by grass, and measuring 1.5 metres in diameter and standing 0.3 metres high. It is set within a partially improved rough grass pasture with reeds on Mynydd Penypistyll. J.J. Hall, Trysor, 26 March 2014

SMR PRN:**Relationships:**

Part of 535109

Photographs:

MRM2013_200 14/01/2014 Stone cairn, looking north.

NPRN: 534826

MYNYDD PENYPISTYLL, RING CAIRN RING CAIRN

NGR: SN8960096999 Grid reference taken at centre of site **Altitude:** 460**Period:** Bronze Age **Broadclass:** Religious Ritual and Funerary**Form:** Earthwork **Condition:** C**Site Status:**

Description: This ring cairn lies on a slight, east-facing slope, with several small cairns within 200 metres to the western aspect. Overall the ring cairn measures 6 metres in diameter. The width of the stony bank is 1 to 2 metres and it stands up to 0.20 metres high. The ring cairn is partially grass covered and is situated in a rough grass pasture with some reeds on Mynydd Penypistyll. J.J. Hall, Trysor, 26 March 2014

SMR PRN:**Relationships:**

Part of 535109

Photographs:

MRM2013_207	14/01/2014	Ring cairn, looking north.
MRM2013_208	14/01/2014	Ring cairn, looking north northwest.
MRM2013_209	14/01/2014	Ring cairn, looking northeast.

NPRN: 534827

MYNYDD PENYPISTYLL, STONE PILE II CLEARANCE CAIRN?

NGR: SN8943696966 Grid reference taken at centre of site **Altitude:** 459**Period:** Unknown **Broadclass:** Agriculture and Subsistence**Form:** Earthwork **Condition:** C**Site Status:**

Description: These four visible stones, partially earthfast may be a cairn, although possibly clearance rather than funerary. It does lie in an area with several other cairns. Overall it measures 1 metre in diameter and it is situated within rough grass pasture on Mynydd Penypistyll. J.J. Hall, Trysor, 26 March 2014

SMR PRN:**Relationships:**

Part of 535109

Photographs:

MRM2013_206	14/01/2014	Stone pile, looking north northeast.
-------------	------------	--------------------------------------

NPRN: 534828

MYNYDD PENYPISTYLL, QUARRY QUARRY

NGR: SN8933296668 Grid reference taken at centre of site **Altitude:** 450**Period:** Modern **Broadclass:** Industrial**Form:** Earthwork **Condition:** C**Site Status:**

Description: This is a quarry measuring 35 metres east to west by 20 metres north to south, but less than 1 metre deep at the eastern end. The western end now holds water and may be deeper. It lies on the broad level southern end of Mynydd Penypistyll and set in a grassy area with reeds. J.J. Hall, Trysor, 26 March 2014

SMR PRN:**Relationships:****Photographs:**

NPRN: 534829

WAUN HIR, MOUND I

ROUND BARROW?

NGR: SO0443784654 Grid reference taken at centre of site **Altitude:** 519

Period: Bronze Age? **Broadclass:** Religious Ritual and Funerary

Form: Earthwork **Condition:** C

Site Status:

Description: A low earthwork mound, 5 metres in diameter and grass covered. It may be a round barrow. It is situated in grass pasture on a fairly level area of Waun Hir. J.J. Hall, Trysor, 26 March 2014

SMR PRN:

Relationships:

Photographs:

MRM2013_188 19/01/2014 Low earth mound, looking northeast.

NPRN: 534830

MOCHDRE BROOK, PLATFORM I

PLATFORM

NGR: SO0461685793 Grid reference taken at centre of site **Altitude:** 415

Period: Medieval?;Post Medieval? **Broadclass:** Monument <By Form>

Form: Earthwork **Condition:** D

Site Status:

Description: The remains of an earthwork platform measuring at least 5 metres east southeast to west northwest and 4 metres wide. The west northwest end would have been cut into the slope but it has been overlain by a trackway. The apron at the east southeast still exists and is 2 metres long and 1 metre high. It is situated in rough grass pasture on the western side of Mochdre Brook. J.J. Hall, Trysor, 26 March 2014

SMR PRN:

Relationships:

Photographs:

MRM2013_189 19/01/2014 Remains of a platform, looking east southeast.

NPRN: 534831

MOCHDRE BROOK, ENCLOSURE

ENCLOSURE

NGR: SO0433785894 Grid reference taken at centre of site **Altitude:** 449

Period: Medieval?;Post Medieval? **Broadclass:** Monument <By Form>

Form: Earthwork **Condition:** C

Site Status:

Description: A sub circular enclosure at the base of a steep southeast facing slope. It is defined by a large earth bank, 2.5 metres wide at the base and 1 metre high internally. The enclosure itself measures 43 metres east to west by 38 metres north to south. It is situated in rough pasture of grass with bracken on the west side of Mochdre Brook. J.J. Hall, Trysor, 26 March 2014

SMR PRN:

Relationships:

Photographs:

MRM2013_190 19/01/2014 Southern side of enclosure, looking east.

NPRN: 534832

WAUN HIR, CAIRN II

CAIRN

NGR: SO0438286147 Grid reference taken at centre of site **Altitude:** 495

Period: Bronze Age **Broadclass:** Religious Ritual and Funerary

Form: Earthwork **Condition:** C

Site Status:

Description: A stone cairn, 7 metres in diameter on the fairly level, broad top of Waun Hir. It is moss covered with a slight hollow in the centre. There is a bog to its northeast. J.J. Hall, Trysor, 26 March 2014

SMR PRN:

Relationships:

Photographs:

MRM2013_191 17/01/2014 Cairn, looking east.

NPRN: 534833

WAUN HIR, MOUND II

CAIRN?

NGR: SO0455786319 Grid reference taken at centre of site **Altitude:** 501

Period: Bronze Age? **Broadclass:** Religious Ritual and Funerary

Form: Earthwork **Condition:** C

Site Status:

Description: A moss-covered low mound or cairn, composed of stones underneath the vegetation. It measures 5 metres in diameter but less than 0.30 metres high. It is situated in rough pasture on Waun Hir. J.J. Hall, Trysor, 26 March 2014

SMR PRN:

Relationships:

Photographs:

MRM2013_192 17/01/2014 Moss-covered stone pile, looking east.

NPRN: 534834

MOCHDRE BROOK, PLATFORM II

PLATFORM?

NGR: SO0460385728 Grid reference taken at centre of site **Altitude:** 415

Period: Medieval?;Post Medieval? **Broadclass:** Monument <By Form>

Form: Earthwork **Condition:** D

Site Status:

Description: An earthwork platform cut into the slope on the east side of Mochdre Brook. The southern and western sides are cut into the slope, the north side is built out. Across the platform it slopes from north to south. Vegetation cover is grass bracken and moss. J.J. Hall, Trysor, 26 March 2014

SMR PRN:

Relationships:

Photographs:

MRM2013_193 17/01/2014 Possible earthwork platform, looking west.

NPRN: 534835

WAUN HIR, CAIRN I

CAIRN

NGR: SO0472286312 Grid reference taken at centre of site **Altitude:** 517

Period: Bronze Age **Broadclass:** Religious Ritual and Funerary

Form: Earthwork **Condition:** D

Site Status:

Description: A stone cairn with a post and wire fence running across it from south southwest to north northwest. The east half of the cairn is hollowed out leaving a semicircular bank 2.5 metres wide and 0.6 metres high externally. The west side is not hollowed out but has a triangulation point, NPRN 534989, built on it. J.J. Hall, Trysor, 26 March 2014

SMR PRN: CPAT 4845

Relationships:

Photographs:

MRM2013_194 17/01/2014 Cairn, looking south, with fence line crossing it.

NPRN: 534836

WAUN HIR, EARTHWORK

ENCLOSURE?

NGR: SO0464086487 Grid reference taken at centre of site **Altitude:** 497

Period: Medieval?;Post Medieval? **Broadclass:** Monument <By Form>

Form: Earthwork **Condition:** D

Site Status:

Description: A low earth bank creating a small enclosure, 12 metres in diameter but open on its northwestern side. The bank defining the enclosure is 0.8 metres wide and 0.3 metres high. It is situated in rough pasture on a slight slope on Waun Hir and covered with grass and moss. J.J. Hall, Trysor, 26 March 2014

SMR PRN:

Relationships:

Photographs:

NPRN: 534837

CWM GWEINION, FIELD SYSTEM

FIELD SYSTEM

NGR: SH8832111420 Grid reference taken at a central point within an extensive site **Altitude:** 328

Period: Post Medieval **Broadclass:** Agriculture and Subsistence

Form: Other Structure **Condition:** V

Site Status:

Description: A disused field system on the now unenclosed land on a eastern spur of Mynydd y Cemmaes south of Cwm Gweinion. The field system is defined by stone walls and earth banks, which are partially intact. It covers an area roughly 850 metres east to west by 500 metres. J.J. Hall, Trysor, 25 March 2014

SMR PRN:

Relationships:

Photographs:

NPRN: 534838

CWM GWEINION, TRACKWAY

TRACKWAY

NGR: SH8790211477 Grid reference taken at point along linear site**Altitude:** 283**Period:** Post Medieval?;Modern **Broadclass:** Transport**Form:** Earthwork **Condition:** B**Site Status:**

Description: This trackway is shown on the 1st edition 1:2500 Ordnance Survey map of 1889. It is shown running past Collfryn in the enclosed land in Cwm Tafolog on the east side of Moel Mallwyd and up the south side of the Nant Gweinion onto the unenclosed lands. When visited in 2014 by Trysor as part of Uplands Survey the trackway was very prominent, possibly having been enhanced in recent years by machinery. On the unenclosed land it can be traced from SH8844011729 to SH8745811675 a distance of 1.2 kilometres. J.J. Hall, Trysor, 25 March 2014

SMR PRN:**Relationships:****Photographs:****NPRN:** 534839

BRYN GWYN, PLATFORM I

PLATFORM

NGR: SO0463987258 Grid reference taken at centre of site**Altitude:** 402**Period:** Medieval?;Post Medieval? **Broadclass:** Monument <By Form>**Form:** Earthwork **Condition:** C**Site Status:**

Description: An earthwork platform cut into the hillock at the western end of Bryn Gwyn. It measures 8.5 metres east to west and 4.5 metres wide. The fan is 1.5 metre long and 1 metre deep; the level area is 5.5 metres long with a break of slope in the centre. The apron is 1.5 metres long and 0.75 metres high. Vegetation cover was grass when recorded in January 2014 by Trysor during an Upland Survey. J.J. Hall, Trysor, 26 March 2014

SMR PRN:**Relationships:****Photographs:**

MRM2013_178	19/01/2014	Earthwork platform, looking west northwest.
MRM2013_177	19/01/2014	Earthwork platform, looking northwest.

NPRN: 534840

BRYN GWYN, CAIRN III

CAIRN

NGR: SO0455587299 Grid reference taken at centre of site**Altitude:** 408**Period:** Bronze Age **Broadclass:** Religious Ritual and Funerary**Form:** Earthwork **Condition:** C**Site Status:**

Description: This cairn is now a grassed-over stone mound on the west facing side of a local broad summit above Llandinam. It measures 1.1 metre in diameter and 0.3 metres high and set in rough grass pasture. J.J. Hall, Trysor, 26 March 2014

SMR PRN:**Relationships:****Photographs:**

MRM2013_179	19/01/2014	Small cairn, completely obscured by long grass, looking northwest.
-------------	------------	--

NPRN: 534841

BRYN GWYN, CAIRN I

CAIRN

NGR: SO0452687392 Grid reference taken at centre of site **Altitude:** 400

Period: Bronze Age **Broadclass:** Religious Ritual and Funerary

Form: Earthwork **Condition:** C

Site Status:

Description: This cairn is a grass-covered stone mound cairn, 5 metres in diameter and 0.6 metres in height set within rough, grass pasture on Bryn Gwyn. J.J. Hall, Trysor, 26 March 2014

SMR PRN:

Relationships:

Photographs:

MRM2013_180 19/01/2014 Grass-covered cairn, looking north northeast.

NPRN: 534842

MOEL MALLWYD, TRACKWAY

TRACKWAY

NGR: SH8754111838 Grid reference taken at point along linear site **Altitude:** 358

Period: Post Medieval **Broadclass:** Transport

Form: Earthwork **Condition:** C

Site Status:

Description: A trackway, shown as a footpath on the 1st edition 1:2500 Ordnance Survey map of 1887, runs up the eastern slopes of Moel Mallwyd from the enclosed land below. On the unenclosed land it can be traced from SH8772311849 to SH8749811653, a distance of 49 metres, as a faint linear hollow. J.J. Hall, Trysor, 26 March 2014.

SMR PRN:

Relationships:

Photographs:

NPRN: 534843

BRYN GWYN, QUARRY I

QUARRY;GRAVEL PIT

NGR: SO0474587636 Grid reference taken at centre of site **Altitude:** 388

Period: Modern? **Broadclass:** Industrial

Form: Earthwork **Condition:** C

Site Status:

Description: An earthwork quarry or gravel pit measuring 50 metres west northwest to east south east and up to 10 metres wide and 2 metres deep running along the south side of a modern track. Vegetation cover is grass and gorse. J.J. Hall, Trysor, 26 March 2014

SMR PRN:

Relationships:

Photographs:

NPRN: 534844

BLAEN CWM LLINAU, WALL

BOUNDARY WALL

NGR: SH8682909028 Grid reference taken at point along linear site

Altitude: 354

Period: Post Medieval **Broadclass:** Monument <By Form>

Form: Other Structure **Condition:** D

Site Status:

Description: This boundary is shown on the 1st edition 1:2500 Ordnance Survey map of 1887. It runs north northeast from a small stream on the west northwest slope of Blaen Cwm Llinau, at SH8668408795, to SH8682909028 where it turns to the northwest and runs down a small rill. It survives as a ruinous drystone wall. J.J. Hall, Trysor, 25 March 2014

SMR PRN:

Relationships:

Photographs:

NPRN: 534845

BLAEN CWM LLINAU, SHEEP FOLD

SHEEP FOLD

NGR: SH8680708660 Grid reference taken at centre of site

Altitude: 371

Period: Post Medieval **Broadclass:** Agriculture and Subsistence

Form: Other Structure **Condition:** V

Site Status:

Description: A small sheep fold is shown here on 1st edition 1:2500 Ordnance Survey map of 1887 lying between enclosure NPRN 534872 and boundary NPRN 534846. The remains of this sheep fold appear to be a short section of drystone wall, approximately 2.5 metres north to south by 0.8 metres wide and up to 0.75 metres high. J.J. Hall, Trysor, 25 March 2014

SMR PRN:

Relationships:

Photographs:

NPRN: 534846

MYNYDD Y CEMMAES, EARTHWORK
BANK I

BOUNDARY

NGR: SH8733809146 Grid reference taken at point along linear site

Altitude: 408

Period: Post Medieval **Broadclass:** Monument <By Form>

Form: Earthwork **Condition:** C

Site Status:

Description: This boundary is shown on the 1st edition 1:2500 Ordnance Survey map of 1887. It runs from the northeast corner of enclosure NPRN 534872 at SH8679808658 up slope for just over 900 metres to SH8754009180. It is now a grass-covered earthwork bank. J.J. Hall, Trysor, 25 March 2014

SMR PRN:

Relationships:

Photographs:

NPRN: 534847

Mynydd Frongoch, Earthwork

BANK (Earthwork)

BANK I

NGR: SJ0098601975 Grid reference taken at point along linear site**Altitude:** 406**Period:** Post Medieval?**Broadclass:** Monument <By Form>**Form:** Earthwork**Condition:** D**Site Status:**

Description: This denuded earthwork bank on Mynydd Frongoch runs east to west for at least 260 metres from SJ0123002061 to SJ0098601975 to SJ0098601975. It is 2 metres wide and a maximum of 0.4 metres high. It could be part of a bank enclosing an area of ridge and furrow, NPRN 535051, and pillow mounds to the south, NPRN 24541. This area of Mynydd Frongoch is improved grass pasture with a peat bog lying to the north. J.J. Hall, Trysor, 22 March 2014

SMR PRN:**Relationships:****Photographs:****NPRN: 534848**

Mynydd Frongoch, Trackway

TRACKWAY

NGR: SJ0096602117 Grid reference taken at point along linear site**Altitude:** 422**Period:** Post Medieval**Broadclass:** Transport**Form:** Earthwork**Condition:** C**Site Status:**

Description: This earthwork trackway runs east to west across Mynydd Frongoch. It can be traced for over 185 metres from SJ0114902139 to SJ0096602117, from where it passes from rough pasture into an area of improved pasture and is no longer visible. It is a slight negative feature or gully 2 metres wide. J.J. Hall, Trysor, 26 March 2014

SMR PRN:**Relationships:****Photographs:**

MRM2013_036 20/01/2014 Trackway, looking east.

NPRN: 534849

Mynydd Frongoch, Earthwork

BANK (Earthwork)

BANK II

NGR: SJ0133002114 Grid reference taken at point along linear site**Altitude:** 418**Period:** Post Medieval**Broadclass:** Monument <By Form>**Form:** Earthwork**Condition:** D**Site Status:**

Description: This is an elongated enclosure on Mynydd Frongoch. The enclosure measures 80 metres northeast to southwest by 50 metres enclosing a southeast facing slope bank, now largely covered in gorse. The bank itself is 2 metres wide and 0.5 metres high, with a gully on the external side. It runs into a boggy area on the south side and appears to join onto bank NPRN 534847 on its southwest. At SJ0136702132 a trackway passes through the bank via a 2 metre gap. Another trackway, NPRN 534850, passes through a 3 metre wide gap in the bank at SJ0145102174. J.J. Hall, Trysor, 22 March 2014

SMR PRN:**Relationships:****Photographs:**

MRM2013_037 20/01/2014 Broad earthwork bank, looking east northeast.

NPRN: 534850

MYNYDD Y GRIBIN, TRACKWAY II TRACKWAY

NGR: SJ0145102174 Grid reference taken at point along linear site **Altitude:** 414

Period: Post Medieval **Broadclass:** Transport

Form: Earthwork **Condition:** D

Site Status:

Description: An earthwork trackway which runs west southwest to east northeast across the southern part of Mynydd y Gribin. It is a negative feature, 2 metres wide and 0.25 metres deep. It passes through the enclosure NPRN 534849 at SJ0145102174. It could be the same as trackway NPRN 534848 to the west but the it is not visible between the two. Vegetation cover when recorded during Uplands Survey in 2014 was grass, heather and reeds. J.J. Hall, Trysor, 22 March 2014

SMR PRN:

Relationships:

Photographs:

MRM2013_038 20/01/2014 Trackway, looking west southwest.

NPRN: 534851

MOELIART, QUARRY II QUARRY

NGR: SO0446388218 Grid reference taken at centre of site **Altitude:** 436

Period: Post Medieval **Broadclass:** Industrial

Form: Earthwork **Condition:** C

Site Status:

Description: A small quarry measuring 8 metres west northwest to east southeast by 6 metres wide, situated on the southwest side of a wall. It is now covered with gorse. J.J. Hall, Trysor, 26 March 2014

SMR PRN:

Relationships:

Photographs:

MRM2013_185 19/01/2014 Shelter, looking southwest.

NPRN: 534852

MOELIART, QUARRY III QUARRY

NGR: SO0437788318 Grid reference taken at centre of site **Altitude:** 421

Period: Post Medieval **Broadclass:** Industrial

Form: Earthwork **Condition:** C

Site Status:

Description: An earthwork linear quarry on Moeliart running along the contour south southwest to north northeast for at least 22 metres and between 2 and 3 metres wide, with further sections for 200 metres to the south southwest. Vegetation cover in 2014 was gorse. J.J. Hall, Trysor, 26 March 2014

SMR PRN:

Relationships:

Photographs:

NPRN: 534853

MOELIART, SHEEP FOLD

SHEEP FOLD

NGR: SO0431488401 Grid reference taken at centre of site **Altitude:** 409

Period: Post Medieval **Broadclass:** Agriculture and Subsistence

Form: Other Structure **Condition:** C

Site Status:

Description: A drystone, squareish sheep fold measuring 3 metres north northwest to south southwest by 2.5 metres. It is built against the western side of a ruined stone wall and in 2014 was no more than 0.50 metres high. It lies within rough pasture on Moeliart, with vegetation cover of bracken, grass and moss. J.J. Hall, Trysor, 26 March 2014

SMR PRN:

Relationships:

Photographs:

MRM2013_186 19/01/2014 Small sheep fold, looking east.

NPRN: 534854

MOELIART, WALL

WALL?

NGR: SO0428488603 Grid reference taken at point along linear site **Altitude:** 372

Period: Post Medieval **Broadclass:** Monument <By Form>

Form: Other Structure **Condition:** D

Site Status:

Description: This denuded stone wall bank on Moeliart runs for 115 metres south southwest to north northeast from SO0428488603 then runs to the southeast for 165 metres to SO0434288363. The wall or bank is now 2 metres wide but only 0.30 metres high. J.J. Hall, Trysor, 26 March 2014

SMR PRN:

Relationships:

Photographs:

NPRN: 534855

MOELIART, QUARRY I

QUARRY

NGR: SO0426088688 Grid reference taken at centre of site **Altitude:** 369

Period: Post Medieval **Broadclass:** Industrial

Form: Earthwork **Condition:** C

Site Status:

Description: A narrow, linear quarry running east to west for over 350 metres along the north side of the ridge on Moeliart. It lies in rough pasture with gorse, bracken and grass covering it. J.J. Hall, Trysor, 26 March 2014

SMR PRN:

Relationships:

Photographs:

NPRN: 534856

MOELIART, EARTHWORK BANK

BANK (EARTHWORK)

NGR: SO0443288776 Grid reference taken at point along linear site

Altitude: 353

Period: Post Medieval

Broadclass: Monument <By Form>

Form: Earthwork

Condition: C

Site Status:

Description: A denuded earthwork bank running from north to south from SO0443288748 to SO0443388796 where it turns to east northeast and runs to SO0455088834, about 170 metres in total. The width of the bank is 1 to 1.5 metres and the height is 0.25 metres. It is set in on Moeliart and is not shown on historic Ordnance Survey mapping. J.J. Hall, Trysor, 26 March 2014

SMR PRN:

Relationships:

Photographs:

NPRN: 534857

MOELIART, FIELD SYSTEM

FIELD SYSTEM

NGR: SO0440188920 Grid reference taken at a central point within an extensive site

Altitude: 315

Period: Post Medieval

Broadclass: Agriculture and Subsistence

Form: Earthwork

Condition: C

Site Status:

Description: A field system, defined by earth banks, probably associated with a former dwelling at NPRN 534562. It consists of at least four separate fields, of different shapes and sizes. Overall the field system measures approximately 220 metres northeast to southwest by 85 metres wide. The land is rough pasture with grass and bracken. J.J. Hall, Trysor, 26 March 2014

SMR PRN:

Relationships:

Photographs:

NPRN: 534858

MOELIART, STONE PILE

STONE PILE

NGR: SO0421588793 Grid reference taken at centre of site

Altitude: 343

Period: Modern

Broadclass: Monument <By Form>

Form: Earthwork

Condition: C

Site Status:

Description: A small, modern cairn, with a diameter of less than 1 metre and height of 0.25 metres. Its purpose is unknown. J.J. Hall, Trysor, 26 March 2014

SMR PRN:

Relationships:

Photographs:

MRM2013_187 19/01/2014 Modern cairn, looking southeast.

NPRN: 534859

MOELIART, ENCLOSURE

ENCLOSURE

NGR: SO0424588551 Grid reference taken at centre of site

Altitude: 365

Period: Post Medieval

Broadclass: Monument <By Form>

Form: Earthwork

Condition: D

Site Status:

Description: An earthwork enclosure created by a bank which runs off to the northwest from a denuded stone wall. The enclosure measures about 30 metres northwest to southeast but the southwest side is not clear though. It is set in rough pasture with bracken on Moeliart. J.J. Hall, Trysor, 26 March 2014

SMR PRN:

Relationships:

Photographs:

NPRN: 534860

MYNYDD Y GRIBIN, CAIRN

CAIRN

NGR: SJ0179002249 Grid reference taken at centre of site

Altitude: 414

Period: Bronze Age

Broadclass: Religious Ritual and Funerary

Form: Earthwork

Condition: C

Site Status:

Description: A stone cairn, 2.75 metres in diameter and 0.15 metres high. The stone pile was largely masked by vegetation and lies a few metres to the east of cairn NPRN 405252. The cairn is set in very rough pasture on Mynydd y Gribin, vegetation cover was reeds and moss. J.J. Hall, Trysor, 22 March 2014

SMR PRN:

Relationships:

Photographs:

NPRN: 534861

MYNYDD Y GRIBIN, PEAT CUTTING

PEAT CUTTING

NGR: SJ0170802369 Grid reference taken at centre of site

Altitude: 409

Period: Post Medieval

Broadclass: Industrial

Form: Earthwork

Condition: C

Site Status:

Description: This peat cutting shows as baulks or banks but the whole area is heavily overgrown with heather, bilberries and moss. It covers an area about 60 metres from east southeast to west northwest and is 20 metres wide and 0.40 metres deep. J.J. Hall, Trysor, 22 March 2014

SMR PRN:

Relationships:

Photographs:

NPRN: 534862

MYNYDD Y GRIBIN, TRACKWAY I TRACKWAY

NGR: SJ0168502520 Grid reference taken at point along linear site **Altitude:** 401

Period: Post Medieval **Broadclass:** Transport

Form: Earthwork **Condition:** V

Site Status:

Description: An earthwork trackway running across Mynydd y Gribin, from a tributary to the Afon Rhiw at SJ0168502520, to the south south west and then southwards for more than 430 metres. The hollow is 2 to 3 metres wide. Vegetation cover in 2014 was quite deep, a mixture of grass and heather. J.J. Hall, Trysor, 22 March 2014

SMR PRN:

Relationships:

Photographs:

NPRN: 534863

MYNYDD Y GRIBIN, QUARRY I QUARRY

NGR: SJ0154402585 Grid reference taken at centre of site **Altitude:** 406

Period: Post Medieval **Broadclass:** Industrial

Form: Earthwork **Condition:** C

Site Status:

Description: A long linear quarry working on north side of the ridge of Mynydd y Gribin. It measures 115 metres northeast to southwest by a maximum of 20 metres and minimum of 6 metres. J.J. Hall, Trysor, 26 March 2014

SMR PRN:

Relationships:

Photographs:

MRM2013_034 20/01/2014 Grassed-over quarry, looking northeast.

NPRN: 534864

MYNYDD Y GRIBIN, QUARRY IV QUARRY

NGR: SJ0163102733 Grid reference taken at centre of site **Altitude:** 392

Period: Post Medieval **Broadclass:** Industrial

Form: Earthwork **Condition:** C

Site Status:

Description: An earthwork linear quarry running along north northwest face of an outcrop on Mynydd y Gribin. It measures approximately 30 metres east northeast to west southwest with a maximum width of 8 metres and the minimum width of 3 metres – the depth is about 1 metre. It is now grass-covered. J.J. Hall, Trysor, 22 March 2014

SMR PRN:

Relationships:

Photographs:

NPRN: 534865

MYNYDD Y ABER, EARTHWORK BANK II BANK (EARTHWORK)

NGR: SH9489602003 Grid reference taken at point along linear site **Altitude:** 322**Period:** Post Medieval **Broadclass:** Monument <By Form>**Form:** Earthwork **Condition:** C**Site Status:****Description:** An earthwork bank running south from SH9489602003 for about 43 metres to the south to SH9440501960 where it turns to the west southwest and runs for a further 130 metres to a small stream. It is over 2 metres wide at the base and 0.5 to 0.6 metres high. It is set in rough grass pasture on Mynydd yr Aber and is shown on the 1st edition Ordnance Survey map of 1887. J.J. Hall, Trysor, 26 March 2014**SMR PRN:****Relationships:**

Part of 535094

Photographs:

MRM2013_163 27/01/2014 Earthwork bank, looking south southeast.

NPRN: 534866

MYNYDD Y ABER, EARTHWORK BANK I BOUNDARY BANK

NGR: SH9504002033 Grid reference taken at point along linear site **Altitude:** 332**Period:** Post Medieval **Broadclass:** Monument <By Form>**Form:** Earthwork **Condition:** C**Site Status:****Description:** An earthwork bank which divides the low-lying area to the west of Mynydd yr Aber into two, possibly relating to Aber Ucha, NPRN 534531, to the east and Aber Isaf, NPRN 534884, to the west. It runs south southwest to north north east for 435 metres and is 2.5 metres wide and 1 metre high. It connects to another bank although not necessarily of the same period. It is set in rough grass pasture. J.J. Hall, Trysor, 26 March 2014**SMR PRN:****Relationships:****Photographs:**

MRM2013_164 27/01/2014 Earthwork bank, looking south southwest.

NPRN: 534867

MYNYDD Y ABER, EARTHWORK BANK V BOUNDARY BANK

NGR: SH9494802278 Grid reference taken at point along linear site **Altitude:** 350**Period:** Post Medieval **Broadclass:** Monument <By Form>**Form:** Earthwork **Condition:** V**Site Status:****Description:** An earthwork bank that runs across the low lying area to the south west of Mynydd yr Aber. It is a low flat-topped bank less than 0.6 metres high with the width ranging from 2 metres to 2.25 metres. The bank runs west northwest to east southeast and then to south east for around 600 metres and is set in rough pasture grass with reeds. It is not depicted on Ordnance Survey maps but at its southeastern end it connects to NPRN 534665, which is partially shown. J.J. Hall, Trysor, 26 March 2014**SMR PRN:****Relationships:****Photographs:**

MRM2013_165 27/01/2014 Earthwork bank, looking east southeast.

NPRN: 534868

MYNYDD Y ABER, EARTHWORK BANK BANK (EARTHWORK)

IV

NGR: SH9522202196 Grid reference taken at point along linear site **Altitude:** 353

Period: Post Medieval **Broadclass:** Monument <By Form>

Form: Earthwork **Condition:** C

Site Status:

Description: An earthwork bank, that runs along the east side of a small stream on the low lying ground southwest of Mynydd yr Aber, traced from SH9514002122 northeast to SH9522202196 and turning to run southeast to SH9526602147. It is 190 metres long and is 1.75 metres wide with a height of 0.5 metres, set in rough grass pasture. It may partially have formed the southern line of a trackway shown on the 1833 Original Surveyors Drawing. J.J. Hall, Trysor, 26 March 2014

SMR PRN:

Relationships:

Photographs:

NPRN: 534869

MYNYDD Y ABER, PEAT CUTTING PEAT CUTTING

NGR: SH9529502140 Grid reference taken at centre of site **Altitude:** 370

Period: Post Medieval **Broadclass:** Industrial

Form: Earthwork **Condition:** C

Site Status:

Description: A possible area of peat cutting, slightly irregular in shape, less than 20 metres by 10 metres and up to 0.50 metre deep. Set in rough grass pasture with moss and purple moor grass on the southwest side of Mynydd yr Aber. J.J. Hall, Trysor, 26 March 2014

SMR PRN:

Relationships:

Photographs:

MRM2013_166 27/01/2014 Peat cutting, looking east.

NPRN: 534870

MYNYDD Y ABER, QUARRY QUARRY

NGR: SH9532402054 Grid reference taken at centre of site **Altitude:** 372

Period: Modern **Broadclass:** Industrial

Form: Earthwork **Condition:** C

Site Status:

Description: Two adjacent quarry hollows, now grassed over, maybe used to provide hardcore for the modern track to their north-east. Overall they measure 15 metres southeast to northwest with 4 metres wide and 1.5 metres deep. Set in rough grass pasture grass with reeds on Mynydd yr Aber. J.J. Hall, Trysor, 26 March 2014

SMR PRN:

Relationships:

Photographs:

NPRN: 534871

MYNYDD Y ABER, EARTHWORK BANK BANK (EARTHWORK)

III

NGR: SH9521001868 Grid reference taken at point along linear site **Altitude:** 357

Period: Post Medieval **Broadclass:** Monument <By Form>

Form: Earthwork **Condition:** C

Site Status:

Description: An earthwork bank, running east to west for over 100 metres down a slope, and with a gully on the north side, upslope. It is 1.5 metres wide and is 0.25 metres high. It appears to be an internal bank within a field system on the southern end of Mynydd yr Aber, but is not depicted on Ordnance Survey maps. It is set in rough grass pasture with bracken. J.J. Hall, Trysor, 26 March 2014

SMR PRN:

Relationships:

Photographs:

NPRN: 534872

MYNYDD Y CEMMAES, ENCLOSURE I ENCLOSURE

NGR: SH8674008470 Grid reference taken at centre of site **Altitude:** 305

Period: Post Medieval **Broadclass:** Monument <By Form>

Form: Other Structure **Condition:** V

Site Status:

Description: A portion of ground in a broad stream valley on the western side of Mynydd y Cemmaes is defined by a drystone wall. The wall encloses an area approximately 440 metres northeast to southwest by 250 metres with the stream running northeast to southwest down its middle. The wall is ruinous in places. J.J. Hall, Trysor, 25 March 2014

SMR PRN:

Relationships:

Photographs:

NPRN: 534873

MYNYDD Y CEMMAES, TRACKWAY III TRACKWAY

NGR: SH8706508508 Grid reference taken at point along linear site **Altitude:** 378

Period: Post Medieval **Broadclass:** Transport

Form: Earthwork **Condition:** C

Site Status:

Description: An earthwork trackway running up a northwest slope of Mynydd y Cemmaes from SH8652508259 to SH9739108758, a distance of over a kilometre. Most of it is shown on the 1st edition 1:2500 Ordnance Survey map of 1887. It's eastern end extends further northeast than shown on the map, now truncated by the access track for the Mynydd y Cemmaes windfarm. J.J. Hall, Trysor, 25 March 2014

SMR PRN:

Relationships:

Photographs:

NPRN: 534874

PEN Y COED, MARKER CAIRN

MARKER CAIRN

NGR: SH9893709330 Grid reference taken at centre of site **Altitude:** 350

Period: Post Medieval?;Modern? **Broadclass:** Unassigned

Form: Other Structure **Condition:** B

Site Status:

Description: Small marker cairn on top of Bronze age cairn NPRN 303370. It measures 2 metres in diameter and 1 metre high. J.J. Hall, Trysor, 25 March 2014

SMR PRN:

Relationships:

Photographs:

MRM2013_078 23/11/2013 Marker cairn on top of Bronze Age cairn looking east

NPRN: 534875

MOEL DDOLWEN, QUARRY

QUARRY

NGR: SH9910608000 Grid reference taken at centre of site **Altitude:** 277

Period: Post Medieval?;Modern? **Broadclass:** Industrial

Form: Earthwork **Condition:** C

Site Status:

Description: A modern minor quarry about 25m in diameter on the edge of the common. J.J. Hall, Trysor, 25 March 2014

SMR PRN:

Relationships:

Photographs:

NPRN: 534876

PEN Y COED, TRACKWAY

TRACKWAY

NGR: SH9925508853 Grid reference taken at point along linear site **Altitude:** 323

Period: Post Medieval **Broadclass:** Transport

Form: Earthwork **Condition:** B

Site Status:

Description: A trackway shown on the 1st edition 1:2500 Ordnance Survey map, it runs from Pen y Ffridd Batin in the west, across Pen y Coed common to Llidiart yr Ergyd in the east. It is 1.7km long and now partly makes up a section of the Glyndwr Way. J.J. Hall, Trysor, 25 March 2014

SMR PRN:

Relationships:

Photographs:

NPRN: 534877

ESGAIR DDU, LINEAR STONE PILE BIELD

NGR: SH8697310485 Grid reference taken at centre of site **Altitude:** 451

Period: Post Medieval?;Modern? **Broadclass:** Agriculture and Subsistence

Form: Other Structure **Condition:** C

Site Status:

Description: A sheep shelter or bield created by rearranging the centre of a stone cairn NPRN 534965. The linear stone pile measures 2 metres by 0.7 metres wide and up to 0.60 metres high. J.J. Hall, Trysor, 25 March 2014

SMR PRN:

Relationships:

Photographs:

MRM2013_064 16/02/2014 Bield or sheep shelter on top of cairn NPRN 534965, looking east.

NPRN: 534878

MOEL EIDDEW, TRACKWAY I TRACKWAY

NGR: SH8669004873 Grid reference taken at point along linear site **Altitude:** 362

Period: Post Medieval? **Broadclass:** Transport

Form: Earthwork **Condition:** C

Site Status:

Description: This trackway runs diagonally up the steep south face of Moel Eiddew. It is a deeply cut earthwork with a bank on its downslope side. It is nearly a kilometre long from SH8635704599 to SH8696505068 where the trackway splits into two, one track to the west and one to the northeast. The Ordnance Survey Original Surveyors Drawing Llanerfyl sheet dated to 1832 shows the trackway clearly. J.J. Hall, Trysor, 26 March 2014

SMR PRN:

Relationships:

Photographs:

NPRN: 534879

MOELIART, QUARRY IV QUARRY

NGR: SO0455188120 Grid reference taken at centre of site **Altitude:** 434

Period: Post Medieval **Broadclass:** Industrial

Form: Earthwork **Condition:** C

Site Status:

Description: A small quarry on the southwest side of a stone wall with spoil downslope to its north. It measures 6 metres east to west by 3 metres and up to 1 metre deep. J.J. Hall, Trysor, 26 March 2014

SMR PRN:

Relationships:

Photographs:

MRM2013_184 19/01/2014 Small quarry, looking west northwest.

NPRN: 534880

BRYN GWYN, PLATFORM II

PLATFORM

NGR: SO0482287745 Grid reference taken at centre of site **Altitude:** 403**Period:** Medieval?;Post Medieval? **Broadclass:** Monument <By Form>**Form:** Earthwork **Condition:** C**Site Status:**

Description: This large earthwork platform is cut into the base of a west facing slope on Bryn Gwyn. Overall it measures 29 metres east to west by 8 metres wide. The fan at the eastern end is cut into the slope for 6 metres and up to 2 metres deep, the level area is 17 metres long and the apron is 6 metres long and 2.5 metres high. A post and wire fence on top of an earthwork bank, 1.5 metres wide at base and 0.80 metres high crosses the level area north to south and an electricity pole has been inserted into the fan. J.J. Hall, Trysor, 26 March 2014

SMR PRN:**Relationships:****Photographs:**

MRM2013_183	19/01/2014	Large earthwork platform, looking west.
MRM2013_182	19/01/2014	Large earthwork platform, looking north.

NPRN: 534881

MYNYDD Y ABER, STRUCTURE

SHELTER

NGR: SH9556801772 Grid reference taken at centre of site **Altitude:** 372**Period:** Post Medieval **Broadclass:** Monument <By Form>**Form:** Ruin **Condition:** D**Site Status:**

Description: The remains of a squarish, drystone structure on the east side of a bank. It measures 6.5 metres east southeast to west northwest by 5.25 metres wide. The denuded wall bases are 0.20 metres high and 1 metre wide and grassed over. It is set in rough pasture grass with moss on the Mynydd yr Aber. J.J. Hall, Trysor, 26 March 2014

SMR PRN: CPAT 80807**Relationships:****Photographs:**

MRM2013_167	27/01/2014	Remains of a stone shelter, looking southwest.
-------------	------------	--

NPRN: 534882

BRYN GWYN, CAIRN II

CAIRN

NGR: SO0463387346 Grid reference taken at centre of site **Altitude:** 405**Period:** Bronze Age **Broadclass:** Religious Ritual and Funerary**Form:** Earthwork **Condition:** C**Site Status:**

Description: This grass-covered stone mound lies on the north end of the top of a flat-topped, local summit. It measures 10 metres in diameter and up to 0.6 metres high. J.J. Hall, Trysor, 26 March 2014

SMR PRN: CPAT 65583**Relationships:****Photographs:**

MRM2013_181	19/01/2014	Grass-covered cairn, looking north northeast.
-------------	------------	---

NPRN: 534883

AFON TYN Y RHOS, SHEEP FOLD

SHEEP FOLD

NGR: SH9479701636 Grid reference taken at centre of site **Altitude:** 315**Period:** Post Medieval? **Broadclass:** Agriculture and Subsistence**Form:** Other Structure **Condition:** C**Site Status:****Description:** A drystone sheep fold on the north side of the upper part of Afon Tyn y Rhos. Overall the fold measures 9.5 metres north to south by 7.5 metres, the eastern side being open, probably fenced originally.

The stone walls are 0.60 metres wide and up to 1 metre high. An entrance in the southwest corner of the fold has its sides reinforced with brick and cement. This entrance may be a later addition to allow access to the 20th century sheep dip to the west, NPRN 534889. At the southeast corner is a stone and cement revetment and across the stream another portion of drystone wall lies, the remains of a sheep wash in the pool in the stream. J.J. Hall, Trysor, 26 March 2014

SMR PRN:**Relationships:**

Associated with 534889

Photographs:

MRM2013_168	27/01/2014	Sheep wash at southeast corner of fold, with stone wall continuing on the southern side of the river, looking southwest.
MRM2013_169	27/01/2014	The entrance into the sheepfold at the southwest corner, looking east northeast.

NPRN: 534884

ABER ISAF;ABERTRINANT BUILDING

LONGHOUSE?

NGR: SH9464801760 Grid reference taken at centre of site **Altitude:** 314**Period:** Medieval?;Post Medieval? **Broadclass:** Domestic**Form:** Earthwork **Condition:** C**Site Status:****Description:** This site is the dwelling for the farmstead of Aber Isaf or Abertrinant as it is sometimes called, NPRN 534530. When visited in 2014 by Trysor during an Upland Survey the site was largely obscured by vegetation. An earthwork rectangular structure, possibly a longhouse, with overall length of 16.5 metres running east northeast to west southwest and width of 6 metres. The walls bases, denuded and obscured by vegetation are 1.5 metres wide and 0.30 metres high. There is a possible step down half way along with the structure defined by a stone wall. The west southwest end is higher by 0.25 metres. J.J. Hall, Trysor, 26 March 2014**SMR PRN:** CPAT 80083**Relationships:**

Part of 534530

Part of 534530

Photographs:

MRM2013_170	27/01/2014	Longhouse, obscured by vegetation, looking west southwest.
-------------	------------	--

NPRN: 534885

MYNYDD RHIW SAESON, PLATFORM I PLATFORM

NGR: SH8973305730 Grid reference taken at centre of site **Altitude:** 311

Period: Unknown **Broadclass:** Monument <By Form>

Form: Earthwork **Condition:** C

Site Status:

Description: This subcircular platform is cut into the west facing slope on Mynydd Rhiw Saeson. Overall it is 5 metres in diameter, with a low, curved fan on its east, and a denuded, curved apron on its west. J.J. Hall, Trysor, 26 March 2014

SMR PRN:

Relationships: **Photographs:**
MRM2013_150 29/01/2014 Platform, looking northwest.

NPRN: 534886

MYNYDD RHIW SAESON, PLATFORM II PLATFORM

NGR: SH8993605852 Grid reference taken at centre of site **Altitude:** 342

Period: Medieval?;Post Medieval? **Broadclass:** Monument <By Form>

Form: Earthwork **Condition:** C

Site Status:

Description: An earthwork platform cut into the top of the southeast facing slope at the southern end of Mynydd Rhiw Saeson. It measures 6 metres east to west by 3 metres with the fan cut into the slope on the northern side to a depth of 1.5 metres and the apron on its south side built up to 1 metre high. J.J. Hall, Trysor, 26 March 2014

SMR PRN:

Relationships: **Photographs:**
MRM2013_151 29/01/2014 Platform, looking west.

NPRN: 534887

MYNYDD RHIW SAESON, EARTHWORK II MAST?

NGR: SH9001205940 Grid reference taken at centre of site **Altitude:** 371

Period: Modern **Broadclass:** Communications

Form: Earthwork **Condition:** D

Site Status:

Description: This regular shaped hollow, on the southeast edge of Mynydd Rhiw Saeson at the top of a steep slope, is cut into bedrock on its northeast side. It measures 5 metres by 5 metres and has concrete blocks with metal rod in it on its southeast and southwest sides. It is thought that it was the former site of a mast or aerial and the concrete bases where for stays J.J. Hall, Trysor, 26 March 2014

SMR PRN:

Relationships: **Photographs:**
MRM2013_152 29/01/2014 Remains of a mast or aerial, looking west.

NPRN: 534888

MYNYDD RHIW SAESON, EARTHWORK I PLATFORM?

NGR: SH9002205960 Grid reference taken at centre of site **Altitude:** 370**Period:** Unknown **Broadclass:** Monument <By Form>**Form:** Earthwork **Condition:** C**Site Status:****Description:** This possible earthwork platform lies on the southeast edge of Mynydd Rhiw Saeson at the top of a steep slope. It is slightly irregular measuring 6 metres southeast to northwest by 4 metres wide. It may be connected to the mast or aerial site to 20 metres to its southwest. J.J. Hall, Trysor, 26 March 2014**SMR PRN:****Relationships:****Photographs:**

MRM2013_153 29/01/2014 Earthwork platform, looking east.

NPRN: 534889

AFON TYN Y RHOS, SHEEP DIP SHEEP DIP

NGR: SH9478901637 Grid reference taken at centre of site **Altitude:** 313**Period:** Modern **Broadclass:** Agriculture and Subsistence**Form:** Other Structure **Condition:** C**Site Status:****Description:** A brick-lined, rectangular sheep wash or sheep dip, which is 1 metre wide by 5 metres north northwest to south southeast, and over 1 metre deep. It runs up to a post and wire enclosure at the north end. There were zinc sheets scattered around. It is probable that the drystone sheep fold, NPRN 534883, adjacent was used to keep sheep before dipping. It is set in rough pasture with reeds and grass. J.J. Hall, Trysor, 26 March 2014**SMR PRN:****Relationships:**

Associated with 534883

Photographs:

MRM2013_171 27/01/2014 Modern sheep dip, looking north northwest.

NPRN: 534890

MYNYDD RHIW SAESON, QUARRY I QUARRY

NGR: SH9011806127 Grid reference taken at centre of site **Altitude:** 394**Period:** Modern **Broadclass:** Industrial**Form:** Earthwork **Condition:** A**Site Status:****Description:** A modern quarry alongside a trackway on the southern end of Mynydd Rhiw Saeson. The quarry measures 50 metres northeast to southwest by 20 metres at its maximum at the north. The trackway, shown on 1st edition Ordnance Survey map, has been resurfaced along its length and slightly re-routed at the quarry. J.J. Hall, Trysor, 26 March 2014**SMR PRN:****Relationships:****Photographs:**

MRM2013_154 29/01/2014 Modern quarry, looking northeast.

NPRN: 534891

MYNYDD RHIW SAESON, EARTHWORK BANK (EARTHWORK)

BANK III

NGR: SH9017006155 Grid reference taken at point along linear site **Altitude:** 401

Period: Post Medieval **Broadclass:** Monument <By Form>

Form: Earthwork **Condition:** V

Site Status:

Description: This earthwork bank runs across the high ground of Mynydd Rhiw Saeson from the top of the escarpment at SH9017106155 in an arc to a stream at SH9015006614, a total distance of 510 metres. The bank measures 3 metres in width and up to 0.60 metres high, with a rounded profile. J.J. Hall, Trysor, 26 March 2014

SMR PRN:

Relationships:

Photographs:

MRM2013_155 29/01/2014 Earthwork bank, looking northwest along the southern part of it.

NPRN: 534892

MYNYDD RHIW SAESON, QUARRY II QUARRY

NGR: SH9017706206 Grid reference taken at centre of site **Altitude:** 398

Period: Modern **Broadclass:** Industrial

Form: Earthwork **Condition:** A

Site Status:

Description: This quarry lies on the south side of a modern trackway. It measures about 20 metres in diameter and 3 metres deep, with grass-covered stone and spoil to its south and north. J.J. Hall, Trysor, 26 March 2014

SMR PRN:

Relationships:

Photographs:

NPRN: 534893

MYNYDD RHIW SAESON, EARTHWORK BANK (EARTHWORK)

BANK I

NGR: SH9107006844 Grid reference taken at point along linear site **Altitude:** 454

Period: Post Medieval **Broadclass:** Monument <By Form>

Form: Earthwork **Condition:** C

Site Status:

Description: An earthwork bank, rounded in profile, runs up the southeast facing slope of Mynydd Rhiw Saeson. It starts at the head of a rill and runs west northwest upslope and then onto the flatter ground at the top. The bank is 2 metres wide at the base and 0.5 metres high and can be traced for 350 metres. J.J. Hall, Trysor, 26 March 2014

SMR PRN:

Relationships:

Photographs:

MRM2013_156 29/01/2014 Earthwork bank, looking east.

NPRN: 534894

MYNYDD RHIW SAESON, STONE SPREAD STONE SPREAD

NGR: SH9113306908 Grid reference taken at centre of site **Altitude:** 447

Period: Modern **Broadclass:** Unassigned

Form: Earthwork **Condition:** C

Site Status:

Description: A low stone spread, 1.5 metres in diameter, lies close to a modern gateway on the eastern side of Mynydd Rhiw Saeson. It maybe recent material patching the track through the gateway but it is partially grassed over and maybe the remains of a cairn. J.J. Hall, Trysor, 26 March 2014

SMR PRN:

Relationships:

Photographs:

MRM2013_157 29/01/2014 Stone spread, looking north.

NPRN: 534895

BRYN GWYN, TRACKWAY TRACKWAY

NGR: SO0408787300 Grid reference taken at point along linear site **Altitude:** 317

Period: Post Medieval **Broadclass:** Transport

Form: Earthwork **Condition:** C

Site Status:

Description: A trackway first shown on the 1st edition 1:2500 Ordnance Survey map of 1886, and is still in use with some straightening and addition of bridges/culverts. It can be traced for over 1 kilometre from SO0403287381 to SO 0488387130. J.J. Hall, Trysor, 26 March 2014

SMR PRN:

Relationships:

Photographs:

NPRN: 534896

MYNYDD RHIW SAESON, STRUCTURE I SHEEP FOLD?;SHELTER?

NGR: SH9115607599 Grid reference taken at centre of site **Altitude:** 372

Period: Medieval?;Post Medieval? **Broadclass:** Agriculture and Subsistence

Form: Earthwork **Condition:** D

Site Status:

Description: A small drystone structure, a sheep fold or shelter, lying on the south side of an incised stream valley running down the east side of Mynydd Rhiw Saeson. It measure 4.5 metres by 4.5 metres and is revetted into the slope on its south southeast side. The low drystone walls, or banks, are covered with moss and grass. Other structures lie close by to the northeast. J.J. Hall, Trysor, 26 March 2014

SMR PRN:

Relationships:

Photographs:

MRM2013_158 29/01/2014 Remains of a sheep fold or shelter, looking southeast.

NPRN: 534897

MYNYDD RHIW SAESON, WALL

WALL

NGR: SH9116307604 Grid reference taken at centre of site

Altitude: 373

Period: Post Medieval **Broadclass:** Monument <By Form>

Form: Other Structure **Condition:** C

Site Status:

Description: An L shaped drystone wall, 5.5 metres north to south and 5 metres east to west on the south side of stream on the east side of Mynydd Rhiw Saeson. Grassed-over rubble lies to the east of it but no other structure was visible but it maybe the remains of an enclosure connected with other features close by. J.J. Hall, Trysor, 26 March 2014

SMR PRN:

Relationships:

Photographs:

MRM2013_159 29/01/2014 L shaped, drystone wall, looking south.

NPRN: 534898

CWM FFRWD, SHEEP FOLD

SHEEP FOLD

NGR: SO0405187363 Grid reference taken at centre of site

Altitude: 321

Period: Modern **Broadclass:** Agriculture and Subsistence

Form: Other Structure **Condition:** C

Site Status:

Description: A modern, rectilinear sheep fold, made of wooden posts, wiring and sheets of galvanised metal. It has two cells on its southwest side and four on the northeast including a metal sorting circle. Overall it measures 37 metres north northwest by south southeast. J.J. Hall, Trysor, 26 March 2014

SMR PRN:

Relationships:

Photographs:

MRM2013_176 19/01/2014 Modern sheep fold, looking northwest.

NPRN: 534899MOELYDD BLAEN TAFOLOG,
EARTHWORK BANK I

BOUNDARY BANK

NGR: SH8978508975 Grid reference taken at point along linear site**Altitude:** 413**Period:** Post Medieval**Broadclass:** Monument <By Form>**Form:** Earthwork**Condition:** C**Site Status:****Description:**

This boundary bank defines a piece of ground on the western side of Moelydd Blaen Tafolog. It runs from a stream at SH8979308947, north northeastwards to the top of a dry ravine, at SH8974709049, a distance of about 110 metres. It appears to continue a stone bank to the north on the other side of a natural dry valley. It takes the form of a low, rubble stone wall, or bank. It is revetted into the ground with the higher ground to the east standing up to 0.6 metre higher than the west. The wall or bank itself is up to 1 metre wide and 0.80 metres high. It becomes more earthen towards the north. At SH8978908959 is a 2 metre gap where a trackway runs through. Either of side of the gap, on the western side of the boundary, are what maybe the remains of shelters. They are amorphous stone spreads and could just be where the wall had been breached and the stone pushed to either side. J.J. Hall, Trysor, 26 March 2014

SMR PRN:**Relationships:****Photographs:**

MRM2013_134	30/01/2014	Possible shelter on north side of a gap in boundary bank or wall, looking northeast.
MRM2013_133	30/01/2014	Boundary bank or wall, looking north.

NPRN: 534900MOELYDD BLAEN TAFOLOG,
CLEARANCE FEATURE

CLEARANCE CAIRN?

NGR: SH8969509011 Grid reference taken at centre of site**Altitude:** 399**Period:** Unknown**Broadclass:** Agriculture and Subsistence**Form:** Earthwork**Condition:** C**Site Status:****Description:**

On the western side of Moelydd Blaen Tafolog is a pile of stones, 3 metres in diameter, set on a small outcrop of natural rock. It is now covered by grass and moss and appears to be a clearance cairn with a similar feature 9 metres to the south. J.J. Hall, Trysor, 26 March 2014

SMR PRN:**Relationships:****Photographs:**

MRM2013_135	30/01/2014	Grass-covered stone pile, looking northeast.
-------------	------------	--

NPRN: 534901

MOELYDD BLAEN TAFOLOG, TRACKWAY TRACKWAY

NGR: SH8999609062 Grid reference taken at point along linear site **Altitude:** 450

Period: Post Medieval **Broadclass:** Transport

Form: Earthwork **Condition:** C

Site Status:

Description: An earthwork trackway cut into hillside on the gentle west facing slope of Moelydd Blaen Tafolog leading to peat cutting, NPRN 534902. It can be traced on the ground for up to 190 metres east to west. J.J. Hall, Trysor, 26 March 2014

SMR PRN:

Relationships: **Photographs:**

NPRN: 534902

MOELYDD BLAEN TAFOLOG, PEAT CUTTING PEAT CUTTING

NGR: SH9001909058 Grid reference taken at a central point within an extensive site **Altitude:** 452

Period: Post Medieval **Broadclass:** Industrial

Form: Earthwork **Condition:** C

Site Status:

Description: An area of former peat cutting on Moelydd Blaen Tafolog measuring 20 metres east to west by 8 metres. Another area lies to its southeast and a trackway NPRN 534901 runs towards them from the west. J.J. Hall, Trysor, 26 March 2014

SMR PRN:

Relationships: **Photographs:**

NPRN: 534903

MOELYDD BLAEN TAFOLOG, SHELTER II SHELTER

NGR: SH9022709073 Grid reference taken at centre of site **Altitude:** 468

Period: Post Medieval **Broadclass:** Monument <By Form>

Form: Other Structure **Condition:** C

Site Status:

Description: An unusual form of shelter built onto the northeast face of an outcrop on Moelydd Blaen Tafolog. Two drystone walls extend 1.6 metres out from the rock which forms the back wall and the northeast side is open. The walls are up to 1.5 metres high and 0.60 metres wide. Two flat stones are placed on top of the wall and outcrop, with at least one other large flat stone collapsed inside the shelter suggesting that these stones previously formed a flat roof. J.J. Hall, Trysor, 26 March 2014

SMR PRN:

Relationships: **Photographs:**

MRM2013_138	30/01/2014	Drystone shelter, looking east.
MRM2013_137	30/01/2014	Drystone shelter, looking northwest.
MRM2013_136	30/01/2014	Drystone shelter, looking southwest.

NPRN: 534904

MOELYDD BLAEN TAFOLOG, SHELTER I SHELTER

NGR: SH9022609079 Grid reference taken at centre of site **Altitude:** 464

Period: Medieval?;Post Medieval? **Broadclass:** Monument <By Form>

Form: Earthwork **Condition:** C

Site Status:

Description: A drystone shelter just to the north of shelter NPRN 534903. This shelter is set down into the ground and defined by edge-set slates on three sides, but not on north side. It measures 2 metres north northeast to south southwest by 1.25 metres. The inside of the shelter has stone piled within it. J.J. Hall, Trysor, 26 March 2014

SMR PRN:

Relationships:

Photographs:

MRM2013_139 30/01/2014 Shelter, looking north northeast.

MRM2013_140 30/01/2014 Shelter, looking east.

NPRN: 534905

MOEL BLAEN Y CWM, PEAT CUTTING PEAT CUTTING

NGR: SH9052509195 Grid reference taken at a central point within an extensive site **Altitude:** 481

Period: Post Medieval **Broadclass:** Industrial

Form: Earthwork **Condition:** C

Site Status:

Description: Two peat cuttings on the west facing slope of Moel Blaen y Cwm. They are well-defined and up to 0.70 metre deep. One, at SH9054809201, measures 50 metres north northwest to south southeast by 20 metres, the other, at SH9052509195, about 50 metres northeast to southwest by 25 metres. J.J. Hall, Trysor, 26 March 2014

SMR PRN:

Relationships:

Photographs:

NPRN: 534906

MOELYDD BLAEN TAFOLOG, BANK BOUNDARY BANK

NGR: SH8989109996 Grid reference taken at point along linear site **Altitude:** 442

Period: Post Medieval **Broadclass:** Monument <By Form>

Form: Earthwork **Condition:** C

Site Status:

Description: This boundary bank runs north northeast to south southwest across level ground between the head of the Afon Tafolog and Nant y Garnedd on Moelydd Blaen Tafolog. It could be traced on the ground for over 80 metres. It takes the form of raised lynchet, rather than a bank, with higher ground to the southeast, that side of it being faced with other orthostats. J.J. Hall, Trysor, 26 March 2014

SMR PRN:

Relationships:

Photographs:

MRM2013_141 30/01/2014 Boundary bank, looking northeast, with the orthostats on the southeast side visible.

NPRN: 534907

MOELYDD BLAEN TAFOLOG, CAIRN CAIRN

NGR: SH8981610004 Grid reference taken at centre of site **Altitude:** 448

Period: Bronze Age **Broadclass:** Religious Ritual and Funerary

Form: Earthwork **Condition:** C

Site Status:

Description: A low stone cairn on the highest point of Moelydd Blaen Tafolog. The cairn measures 2.75 metres in diameter and has a central exposed cist. Further detail is obscured by grass cover, the southwest side of the cairn being clearest. J.J. Hall, Trysor, 26 March 2014

SMR PRN:

Relationships:

Photographs:

MRM2013_142 30/01/2014 Stone cairn, looking south.

MRM2013_143 30/01/2014 Stone cairn, looking east.

NPRN: 534908

MOELYDD BLAEN TAFOLOGMOELYDD CAIRN

BLAEN TAFOLOG

NGR: SH8980610023 Grid reference taken at centre of site **Altitude:** 451

Period: Bronze Age? **Broadclass:** Religious Ritual and Funerary

Form: Earthwork **Condition:** C

Site Status:

Description: A stone cairn on outcropping ridge on the highest point of Moelydd Blaen Tafolog. It is slightly oval in shape, 1.75 metres by 1.25 metres but has neat edges. J.J. Hall, Trysor, 26 March 2014

SMR PRN:

Relationships:

Photographs:

MRM2013_144 30/01/2014 Stone cairn, looking south.

NPRN: 534909

MOELYDD BLAEN TAFOLOG, MOUND MOUND

NGR: SH8975409742 Grid reference taken at centre of site **Altitude:** 422

Period: Unknown **Broadclass:** Monument <By Form>

Form: Earthwork **Condition:** C

Site Status:

Description: An earth and stone, oval mound, measuring 3 metres north to south by 2.5 metres, with hollow upslope to its north. A couple of stones upcast to northeast could be the result of quarrying, or it could be a disturbed cairn. J.J. Hall, Trysor, 26 March 2014

SMR PRN:

Relationships:

Photographs:

NPRN: 534910

MOELYDD BLAEN TAFOLOG,
CLEARANCE CAIRN

CLEARANCE CAIRN

NGR: SH8969509002 Grid reference taken at centre of site **Altitude:** 397

Period: Unknown **Broadclass:** Agriculture and Subsistence

Form: Earthwork **Condition:** C

Site Status:

Description: An irregular stone pile on the western side of Moelydd Blaen Tafolog, 9 metres to the south of a similar feature. It measures 1.2 metres in diameter and appears to be a clearance feature. J.J. Hall, Trysor, 26 March 2014

SMR PRN:

Relationships:

Photographs:

NPRN: 534912

MOELYDD BLAEN TAFOLOG,
EARTHWORK BANK II

BANK (EARTHWORK)

NGR: SH8999009675 Grid reference taken at point along linear site **Altitude:** 396

Period: Post Medieval **Broadclass:** Monument <By Form>

Form: Earthwork **Condition:** C

Site Status:

Description: This earth and stone bank, on a south facing slope of Moelydd Blaen Tafolog, encloses an area of ground in the fork between two tributaries to the Afon Tafolog. At its western end, sheep fold, NPRN 534911, abuts the northern side of the bank so it lies just outside the enclosure. The bank has a rounded profile, measuring 2.5 metres across its base and up to 0.80 metres high, with a ditch on the external, north and east sides. J.J. Hall, Trysor, 26 March 2014

SMR PRN:

Relationships:

Associated with 534511

Photographs:

MRM2013_147 30/01/2014 Bank, looking east.

NPRN: 534913

ALLT DOLANOG, EARTHWORK

PLATFORM?

NGR: SJ0659414045 Grid reference taken at centre of site **Altitude:** 245

Period: Medieval?;Post Medieval? **Broadclass:** Monument <By Form>

Form: Earthwork **Condition:** C

Site Status:

Description: A possible earthwork platform on the gentle northwest facing slope of Allt Dolanog. Overall the feature measures 15 metres east northeast to west southwest by 5 metres. At its southwest corner it cuts into slope with the northeast corner built up to form the low apron. It slopes gently from west southwest to east northeast. J.J. Hall, Trysor, 26 March 2014

SMR PRN:

Relationships:

Photographs:

MRM2013_132 04/02/2014 Possible platform, looking west southwest.

NPRN: 534914

ALLT DOLANOG, ENCLOSURE II

ENCLOSURE

NGR: SJ0670114020 Grid reference taken at point along linear site

Altitude: 248

Period: Medieval?;Post Medieval? **Broadclass:** Monument <By Form>

Form: Earthwork **Condition:** D

Site Status:

Description: A former enclosure on Allt Dolanog common formed by a low earth bank. The enclosure is semi circular built against the common boundary to the north, although the bank does not touch the common boundary. Overall the enclosure measures 60 metres east to west by 47 metres. The bank defining the enclosure is 120 metres long, 1 metre wide and up to 0.25 metres high, with shallow ditch on the outside. 0/70 metres wide. Vegetation cover is bracken and reeds. J.J. Hall, Trysor, 26 March 2014

SMR PRN:

Relationships:

Photographs:

NPRN: 534915

MYNYDD Y CEMMAES, TRACKWAY II

TRACKWAY

NGR: SH8728907060 Grid reference taken at point along linear site

Altitude: 343

Period: Post Medieval **Broadclass:** Transport

Form: Earthwork **Condition:** C

Site Status:

Description: An earthwork trackway on the eastern slope of Mynydd Cemmaes. It can be traced from SH8764306974 westwards to SH8699507102, a distance of 650 metres. At its eastern end it appears to be overlain by a later field system NPRN 535059. The trackway is not shown on Ordnance Survey maps. J.J. Hall, Trysor, 25 March 2014

SMR PRN:

Relationships:

Photographs:

NPRN: 534916

ALLT DOLANOG, EARTHWORK BANK V

BANK (EARTHWORK)

NGR: SJ0679313837 Grid reference taken at point along linear site

Altitude: 266

Period: Post Medieval? **Broadclass:** Monument <By Form>

Form: Earthwork **Condition:** C

Site Status:

Description: This earthwork bank on the northern side of Allt Dolanog can be traced from the common boundary at SJ0689613892 southwestwards to SJ0675313801 where it turns to the west and runs to a small stream at SJ0656813791, a total distance of over 350 metres. The bank is 1.25 metres wide and 0.5 metres high with a rounded profile and a shallow ditch along its upslope southern side. Another bank, NPRN 534938, joins it at SJ0681113847 from the north. Both banks overlie an earlier enclosure, NPRN 534917 and ridge and furrow. J.J. Hall, Trysor, 27 March 2014

SMR PRN:

Relationships:

Associated with 534938

Photographs:

NPRN: 534917

ALLT DOLANOG, ENCLOSURE I ENCLOSURE

NGR: SJ0676013825 Grid reference taken at a central point within an extensive site **Altitude:** 267

Period: Medieval?;Post Medieval? **Broadclass:** Monument <By Form>

Form: Earthwork **Condition:** C

Site Status:

Description: This enclosure on the northeast side of Allt Dolanog measures at least 160 metres west northwest to east southeast by 160 metres. It is defined by a low broad bank, 1.5 metres wide and 0.2 metres high with a shallow gully externally. Within the enclosure is fairly cultivation ridges, 3.5 to 4.0 metres furrow to furrow, aligned north to south. Bank NPRN 534916 cuts through the enclosure and the ridge and furrow. J.J. Hall, Trysor, 26 March 2014

SMR PRN:

Relationships:

Photographs:

NPRN: 534918

ALLT DOLANOG, EARTHWORK BANK III BANK (EARTHWORK)

NGR: SJ0686913780 Grid reference taken at point along linear site **Altitude:** 270

Period: Post Medieval **Broadclass:** Monument <By Form>

Form: Earthwork **Condition:** D

Site Status:

Description: This earthwork bank crosses the northeast part of Allt Dolanog. It runs from SJ0686213693 north northwest to SJ0685313711, then north northeast to SJ0687513803 and then eastwards to SJ0690613804 where it meets the common boundary, a total distance of 145 metres. In places the bank is fairly denuded but where best preserved it is 1.5 metres wide and 0.5 metres high with a rounded profile. It appears to overlie the broad ridge and furrow within enclosure NPRN 534917. J.J. Hall, Trysor, 26 March 2014

SMR PRN:

Relationships:

Photographs:

NPRN: 534919

ALLT DOLANOG, QUARRY I QUARRY

NGR: SJ0686413710 Grid reference taken at centre of site **Altitude:** 263

Period: Post Medieval **Broadclass:** Industrial

Form: Earthwork **Condition:** C

Site Status:

Description: A small quarry on Allt Dolanog common 5 metres in diameter with a spoil mound downslope to the southwest. J.J. Hall, Trysor, 26 March 2014

SMR PRN:

Relationships:

Photographs:

NPRN: 534920

ALLT DOLANOG, CULTIVATION RIDGES RIDGE AND FURROW

NGR: SJ0704613654 Grid reference taken at a central point within an extensive site **Altitude:** 264

Period: Medieval?;Post Medieval? **Broadclass:** Agriculture and Subsistence

Form: Earthwork **Condition:** C

Site Status:

Description: This area of ridge and furrow on the eastern side of Allt Dolanog common. It covers an area at least 280 metres east to west by 160 metres. The ridges run roughly east to west, although have to avoid rocky outcrops and damp patches, and measure 2 metres ridge to ridge. Vegetation cover is grass and bracken, which is mown during the year. J.J. Hall, Trysor, 26 March 2014

SMR PRN:

Relationships:

Photographs:

NPRN: 534921

COPA Y CAEAU, BUILDING COTTAGE?

NGR: SJ0729913604 Grid reference taken at centre of site **Altitude:** 247

Period: Post Medieval **Broadclass:** Domestic

Form: Ruin **Condition:** D

Site Status:

Description: A small cottage called Copa y Caeau is shown at the eastern end of Allt Dolanog common on the 1st edition 1:10560 Ordnance Survey map of 1885. When visited in 2014, the remains of the building could be seen. The west and north drystone walls were revetted into the slope and still stood up to 1 metre high. The east wall was a broad spread of stone. The south wall was not visible. Overall the remains measured 6.5 metres east to west by 1.5 metres. A track eastwards from the south side of the structure end, the western end of the track was line with edge set slabs. J.J. Hall, Trysor, 26 March 2014

SMR PRN:

Relationships:

Photographs:

MRM2013_370	04/02/2014	Edge-set slabs in front of (south) cottage, looking northwest.
MRM2013_369	04/02/2014	Remains of cottage, looking northwest.

NPRN: 534922

COPA Y CAEAU, EARTHWORK BANK BANK (EARTHWORK)

NGR: SJ0734213575 Grid reference taken at point along linear site **Altitude:** 245

Period: Post Medieval **Broadclass:** Monument <By Form>

Form: Earthwork **Condition:** C

Site Status:

Description: This earthwork bank runs southeast from the former cottage at Copa y Caeau at the eastern end of Allt Dolanog common. It can be traced for approximately 60 metres and is 1.5 metres wide and up to 0.60 metres high. It has a ditch on the upslope side to the southwest. J.J. Hall, Trysor, 26 March 2014

SMR PRN:

Relationships:

Photographs:

NPRN: 534923

PEN YR ALLT, EARTHWORK BANK

BANK (EARTHWORK)

NGR: SJ0691713380 Grid reference taken at point along linear site **Altitude:** 250

Period: Post Medieval **Broadclass:** Monument <By Form>

Form: Earthwork **Condition:** C

Site Status:

Description: This earthwork bank on Allt Dolanog common runs southwards from SJ0699013545 for about 60 metres. There is then a gap and it pick up to run for a further 110 metres to the southwest. It is 1 metre wide at its base and up to 0.25 metres high with a rounded profile. J.J. Hall, Trysor, 26 March 2014

SMR PRN:

Relationships:

Photographs:

NPRN: 534924

ALLT DOLANOG, PLATFORM II

PLATFORM

NGR: SJ0663513509 Grid reference taken at centre of site **Altitude:** 273

Period: Medieval?;Post Medieval? **Broadclass:** Monument <By Form>

Form: Earthwork **Condition:** D

Site Status:

Description: This earthwork platform lies on a north northeast facing slope on Allt Dolanog common. Overall it measures 16 metres south southeast to north northwest by 7 metres. The fan is cut into the slope at its south southeast end for 4 metres and to a depth of 1.5 metres. The level area is 10 metres long and the apron 2 metres long and 0.75 metres high. J.J. Hall, Trysor, 26 March 2014

SMR PRN:

Relationships:

Photographs:

MRM2013_371 04/02/2014 Earthwork platform, looking south.

NPRN: 534925

ALLT DOLANOG, PLATFORM I

PLATFORM

NGR: SJ0656613480 Grid reference taken at centre of site **Altitude:** 280

Period: Medieval?;Post Medieval? **Broadclass:** Monument <By Form>

Form: Earthwork **Condition:** D

Site Status:

Description: This earthwork platform lies on a north northeast facing slope on Allt Dolanog common. Overall it measures 12 metres south southwest to north northeast. The fan at the south southwest end is 2 metres long and 1 metre deep, the level area is 8 metres long, and the apron at north northeast end is 2 metres long and 1 metre high. Vegetation cover is bracken and grass, which had been mown when visited in February 2014. J.J. Hall, Trysor, 26 March 2014

SMR PRN:

Relationships:

Photographs:

MRM2013_372 04/02/2014 Earthwork platform, looking southwest.

NPRN: 534926

ALLT DOLANOG, PLATFORM III

PLATFORM?

NGR: SJ0657813511 Grid reference taken at centre of site**Altitude:** 273**Period:** Medieval?;Post Medieval? **Broadclass:** Monument <By Form>**Form:** Earthwork **Condition:** D**Site Status:**

Description: This slight earthwork platform lies on a north northeast facing slope on Allt Dolanog common. Overall it measures 14 metres north to south by 5 metres. The southwest corner is cut into slope, for 2 metres to a depth of 1 metre and the northeast corner is built out for 3 metres and up to 0.75 metres high. The level area was 9 metres long. There is a slight earthwork bank along the eastern edge. The feature lay in an area of mown bracken in 2014. J.J. Hall, Trysor, 26 March 2014

SMR PRN:**Relationships:****Photographs:**

MRM2013_373 04/02/2014 Earthwork platform, looking south southwest.

NPRN: 534927

EITHIN LLWYN, POND

POND

NGR: SH9510406346 Grid reference taken at centre of site**Altitude:** 372**Period:** Modern **Broadclass:** Water Supply and Drainage**Form:** Earthwork **Condition:** A**Site Status:**

Description: This modern pond has been created by damming a small stream. The pond measures about 20 metres east to west, by a maximum of 16 metres on its east by 5 metres on its western side. The dam lies on its eastern side and measures 20 metres north to south by 4 metres wide and up to 1.25 metres high. It was formed by scraping material from south sides. A quarried area on its north side 30 metres to its north earlier than pond maybe related to the creation of the dam. J.J.Hall, Trysor, 24 March 2014

SMR PRN:**Relationships:****Photographs:**

MRM2013_105 06/02/2014 Modern pond, with dam on the right, looking north.

NPRN: 534928

EITHIN LLWYN, CAIRN

CAIRN

NGR: SH9509406316 Grid reference taken at centre of site**Altitude:** 376**Period:** Bronze Age **Broadclass:** Religious Ritual and Funerary**Form:** Earthwork **Condition:** C**Site Status:**

Description: This small stone cairn lies on a north facing slope in a broad valley on Eithin Llwyn, 35 metres above the stream. It measures 2 metres by 1.5 metres and 0.4 metres high but was partially obscured by grass and moss. J.J. Hall, Trysor, 26 March 2014

SMR PRN:**Relationships:****Photographs:**

MRM2013_106 06/02/2014 Small, grassed-over cairn, looking east.

NPRN: 534929

NANT GRAIG LWYD, CAUSEWAY

CAUSEWAY

NGR: SH9465906350 Grid reference taken at centre of site **Altitude:** 392

Period: Modern **Broadclass:** Transport

Form: Earthwork **Condition:** A

Site Status:

Description: This broad, modern causeway gives access to the fields on a south facing slope below Waun Sarn, and is also used by the Owain Glyndwr Way. The causeway measures 90 metres northwest to southeast by 4 metres wide and up to 1 metre high. It crosses one of the tributaries of the Nant Graig Llwyd to the west and a tributary to the Afon Cannon to the east. J.J. Hall, Trysor, 26 March 2014

SMR PRN:

Relationships:

Photographs:

MRM2013_107 06/02/2014 Modern causeway, looking northwest.

NPRN: 534930

WAUN SARN, CAIRN

CAIRN

NGR: SH9448406617 Grid reference taken at centre of site **Altitude:** 419

Period: Bronze Age **Broadclass:** Religious Ritual and Funerary

Form: Earthwork **Condition:** C

Site Status:

Description: A stone cairn, on the broad hill top on southern side of Waun Sarn. The cairn measures 3.5 metres in diameter and 0.65 metres high. When recorded during Upland Survey in 2014 the cairn was partially covered by grass and moss. J.J. Hall, Trysor, 26 March 2014

SMR PRN:

Relationships:

Photographs:

MRM2013_108 06/02/2014 Cairn, looking southwest.

NPRN: 534931

WAUN SARN, PEAT CUTTING

PEAT CUTTING

NGR: SH9412907107 Grid reference taken at centre of site **Altitude:** 441

Period: Post Medieval **Broadclass:** Industrial

Form: Earthwork **Condition:** C

Site Status:

Description: On the gentle east facing slope of Waun Sarn are areas of rectilinear cuts which are thought to be peat cuttings. They are very obscured by vegetation including heather, moss and grass and so they are not clearly defined but appear to be up to 0.60 metres deep. J.J. Hall, Trysor, 26 March 2014

SMR PRN:

Relationships:

Photographs:

NPRN: 534932

LLYN GWYDDIOR, DAM

DAM

NGR: SH9381007361 Grid reference taken at centre of site **Altitude:** 420

Period: Post Medieval **Broadclass:** Water Supply and Drainage

Form: Other Structure **Condition:** B

Site Status:

Description: At the eastern end of Llyn Gwyddior within a canalised stream is a dam constructed of stone with a timber sluice. J.J. Hall, Trysor, 26 March 2014

SMR PRN:

Relationships:

Photographs:

MRM2013_109 06/02/2014 Dam across the Nant Gwyddior, looking northwest

NPRN: 534933

MOEL EIDDEW, TRACKWAY II

TRACKWAY

NGR: SH8670504963 Grid reference taken at point along linear site **Altitude:** 396

Period: Post Medieval **Broadclass:** Transport

Form: Earthwork **Condition:** C

Site Status:

Description: A trackway running diagonally upslope, across the south face of Moel Eiddew, as it reaches the flatter ground towards the top it becomes harder to follow but may go turn to the west. It is partially cut into the slope and covered in grass and reeds. J.J. Hall, Trysor, 22 March 2014

SMR PRN:

Relationships:

Photographs:

NPRN: 534934

FFRIDD PENTRECLYN, QUARRY I

QUARRY

NGR: SH8792506078 Grid reference taken at centre of site **Altitude:** 368

Period: Post Medieval **Broadclass:** Industrial

Form: Earthwork **Condition:** C

Site Status:

Description: A line of small quarry pits runs roughly north to south along the contour at the top of the Ffridd Pentrecelyn. The pits extend for almost 90 metres north to south but are less than 2 metres wide and less than 1 metre deep. It seems likely that stone was extracted from them to build the wall, NPRN 534997, that lies just to the east of them. When recorded in 2014 as part of the Uplands Survey they were grass-covered J.J. Hall, Trysor, 22 March 2014

SMR PRN:

Relationships:

Photographs:

NPRN: 534935

FFRIDD PENTRECLYN, QUARRY II

QUARRY

NGR: SH8792305918 Grid reference taken at centre of site

Altitude: 372

Period: Post Medieval **Broadclass:** Industrial

Form: Earthwork **Condition:** C

Site Status:

Description: This small linear quarry cut into an east facing outcrop on Ffridd Pentreclyn. The quarry measures 20 metres north to south by 2 metres wide and up to 1 metre deep. The quarry is now grassed-over and may have been used as a source of stone for the wall to its west NPRN 534997. J.J. Hall, Trysor, 26 March 2014

SMR PRN:

Relationships:

Photographs:

NPRN: 534936

LLYN GWYDDIOR, BOAT HOUSE

BOAT HOUSE

NGR: SH9328907532 Grid reference taken at centre of site

Altitude: 417

Period: Post Medieval **Broadclass:** Transport

Form: Other Structure **Condition:** C

Site Status:

Description: A small boat house on the northwest edge of Llyn Gwyddior. It consists of two parallel, rough dry stone walls, extending downwards into the lake, with tin sheet roofing. Overall it measures 5.5 metres southeast to northwest by 3 metres. J.J. Hall, Trysor, 26 March 2014

SMR PRN:

Relationships:

Photographs:

MRM2013_111 06/02/2014 Boathouse, looking southeast.
MRM2013_112 06/02/2014 Boathouse, looking west.

NPRN: 534937

LLYN GWYDDIOR, STRUCTURE

STRUCTURE

NGR: SH9321707553 Grid reference taken at centre of site

Altitude: 423

Period: Post Medieval **Broadclass:** Unassigned

Form: Ruin **Condition:** D

Site Status:

Description: A small structure is shown here on the 2nd edition 1:2500 Ordnance Survey map of 1901. Very little now remains other than a flattened area with some stone on it. J.J. Hall, Trysor, 26 March 2014

SMR PRN:

Relationships:

Photographs:

NPRN: 534938

ALLT DOLANOG, EARTHWORK BANK IV BANK (EARTHWORK)

NGR: SJ0680813869 Grid reference taken at point along linear site **Altitude:** 260**Period:** Post Medieval? **Broadclass:** Monument <By Form>**Form:** Earthwork **Condition:** C**Site Status:**

Description: An earthwork bank running down a north facing slope of Allt Dolanog. At its southern end it joins bank NPRN 534916, from where it runs north northwest for c. 150 metres before turning to the north and running to the boundary between the enclosed fields and the unenclosed land at SJ0680014050. It is not shown on historic Ordnance Survey mapping. It measures 1.25 metres wide at its base and 0.5 metres high with a gully on its western side. Like bank NPRN 534916 it overlies earlier cultivation ridges. J.J. Hall, Trysor, 27 March 2014

SMR PRN:**Relationships:**

Associated with 534916

Photographs:**NPRN: 534940**

MYNYDD Y CEMMAES, TRACKWAY VIII TRACKWAY

NGR: SH8722010231 Grid reference taken at point along linear site **Altitude:** 453**Period:** Post Medieval? **Broadclass:** Transport**Form:** Earthwork **Condition:** C**Site Status:**

Description: A short section of earthwork trackway, 2.5 metres wide, running for approximately 170 metres east to west, cut into a north facing slope on Mynydd y Cemmaes. It is not shown on historical maps. When recorded as part of Uplands Survey in 2014 it was covered with grass and moss. J.J. Hall, Trysor, 22nd March 2014

SMR PRN:**Relationships:****Photographs:****NPRN: 534941**

ESGAIR DDU, MARKER CAIRN MARKER CAIRN

NGR: SH8718810427 Grid reference taken at centre of site **Altitude:** 458**Period:** Post Medieval? **Broadclass:** Unassigned**Form:** Earthwork **Condition:** C**Site Status:**

Description: A rectilinear stone pile on the east side of a trackway, NPRN 534941, measuring 1.5 metres by 1 metre and 0.40 metres high. It seems to be a marker cairn on the side of the track. It is set within rough pasture on Esgair Ddu but not grassed-over. J.J. Hall, Trysor, 22nd March 2014

SMR PRN:**Relationships:****Photographs:**

MRM2013_046 18/02/2014 Marker cairn, looking east

NPRN: 534942

ESGAIR DDU, TRACKWAY

TRACKWAY

NGR: SH8718010443 Grid reference taken at point along linear site **Altitude:** 459

Period: Post Medieval **Broadclass:** Transport

Form: Earthwork **Condition:** C

Site Status:

Description: This trackway is partially shown on the 1st edition 1:2500 Ordnance Survey map of 1887. It survives as a linear hollow which is 2.5 metres wide. An earthwork, linear hollow which comes from the east then turns north to SH8718010443 then west. It lies within rough pasture grass on Esgair Ddu and is covered with grass. J.J. Hall, Trysor, 22nd March 2014

SMR PRN:

Relationships:

Photographs:

NPRN: 534943

ESGAIR DDU, CAIRN II

CAIRN

NGR: SH8718610447 Grid reference taken at centre of site **Altitude:** 459

Period: Bronze Age **Broadclass:** Religious Ritual and Funerary

Form: Earthwork **Condition:** D

Site Status:

Description: This low, denuded mound or cairn lies towards the top of the western facing slope of Esgair Ddu. It is 2 metres in diameter but a hollow in the centre shows the remains of a cist, 0.75 metres by 0.75 metres. It lies in rough pasture and was largely grass-covered when recorded in 2014. J.J. Hall, Trysor, 22 March 2014

SMR PRN:

Relationships:

Photographs:

MRM2013_047 18/02/2014 Cairn, looking south.

NPRN: 534944

ESGAIR DDU, BIELD

BIELD

NGR: SH8718410596 Grid reference taken at centre of site **Altitude:** 463

Period: Post Medieval **Broadclass:** Agriculture and Subsistence

Form: Earthwork **Condition:** B

Site Status:

Description: A bield, a short length of drystone wall, running east southeast to west northwest for 2 metres and 2 metres wide and up to 0.6 metres high. It is situated on shallow east facing slope on Esgair Ddu, and is surrounded by reeds. J.J. Hall, Trysor, 22 March 2014

SMR PRN:

Relationships:

Photographs:

MRM2013_048 18/02/2014 Bield, looking northeast.

NPRN: 534945

MYNYDD Y CEMMAES, CAIRN

CAIRN

NGR: SH8737610970 Grid reference taken at centre of site

Altitude: 448

Period: Bronze Age

Broadclass: Religious Ritual and Funerary

Form: Earthwork

Condition: C

Site Status:

Description: A cairn, with a possible central cist, on a gentle west facing slope on the western side of Mynydd y Cemmaes. The cairn, composed of small stones, is covered by grass and moss. It measures 5 metres in diameter and is up to 0.7 metres high. The possible cist is defined by upright slabs on its north and west sides. J.J. Hall, Trysor, 22 March 2014

SMR PRN:

Relationships:

Photographs:

MRM2013_052	18/02/2014	Possible central cist, looking south.
MRM2013_050	18/02/2014	Grass-covered cairn, looking north.
MRM2013_051	18/02/2014	Possible central cist, looking north.
MRM2013_049	18/02/2014	Grass-covered cairn, looking east.

NPRN: 534946

ESGAIR DDU, STONE PILE

MARKER CAIRN?;CLEARANCE
CAIRN?

NGR: SH8734810886 Grid reference taken at centre of site

Altitude: 458

Period: Post Medieval?;Modern?

Broadclass: Unassigned

Form: Earthwork

Condition: C

Site Status:

Description: This linear pile of stones lies on top of a small hillock on the western side of Mynydd y Cemmaes. It measures 4 metres east to west by 1.25 metres and up to 0.6 metres high. There is no obvious structure to it and the stones are over 0.2 metres in size. It may be a marker cairn or possibly a clearance feature as the land has been partially improved. It is set in rough pasture with grass and reeds. J.J. Hall, Trysor, 22 March 2014

SMR PRN:

Relationships:

Photographs:

NPRN: 534947

WAUN LLINAU, TRACKWAY

TRACKWAY

NGR: SH8790209849 Grid reference taken at point along linear site**Altitude:** 392**Period:** Post Medieval?**Broadclass:** Transport**Form:** Earthwork**Condition:** V**Site Status:**

Description: This trackway is part of a network of tracks coming out onto the unenclosed land from a track running up the north side of Cwm Llinau at SH8661009190 across to SH8809309812 near the head of a tributary to the Nant Craig For. It is shown on the 1st edition 1:2500 Ordnance Survey map of 1887. The trackway is braided in parts but the main section is 2.5 metres and eroded down as a "holloway". Set in rough pasture grass on Waun Llinau. J.J. Hall, Trysor, 22 March 2014

SMR PRN:**Relationships:****Photographs:**

MRM2013_053 18/02/2014 Looking along the part of the trackway to the west.

NPRN: 534948

FFRIDD NANT HIR, WALL

WALL

NGR: SH8825809161 Grid reference taken at point along linear site**Altitude:** 386**Period:** Post Medieval**Broadclass:** Monument <By Form>**Form:** Other Structure**Condition:** C**Site Status:**

Description: A rubble drystone wall running a short distance, 17 metres, south southwest to north northeast from stream to stream. It is 0.75 metres wide and 0.5 metres high. It is shown on the 1st edition 1:2500 Ordnance Survey map of 1887, although the streams are not shown. It is set in rough pasture with grass and reeds around it on the east facing slope of Ffridd Nant Hir. J.J. Hall, Trysor, 22 March 2014

SMR PRN:**Relationships:****Photographs:**

MRM2013_054 18/02/2014 Drystone wall, looking south.

NPRN: 534949

MYNYDD Y CEMMAES, TRACKWAY V

TRACKWAY

NGR: SH8776808735 Grid reference taken at point along linear site**Altitude:** 413**Period:** Post Medieval**Broadclass:** Transport**Form:** Earthwork**Condition:** C**Site Status:**

Description: A short section of this earthwork trackway is visible running around a natural hillock north to south and then turning to the southwest. The visible section is about 75 meters long with a width of 2.5 metres. It is not shown on historic mapping. It is set in rough pasture on the east facing slope of Mynydd y Cemmaes. J.J. Hall, Trysor, 22 March 2014

SMR PRN:**Relationships:****Photographs:**

NPRN: 534950

MYNYDD Y CEMMAES, TRACKWAY IV TRACKWAY

NGR: SH8762908471 Grid reference taken at point along linear site **Altitude:** 418

Period: Unknown **Broadclass:** Transport

Form: Earthwork **Condition:** C

Site Status:

Description: An earthwork linear hollow trackway running west southwest to east northeast for more than 200 metres down an east facing slope of Mynydd y Cemmaes and into a bog. It is 2 metres wide and grass-covered. J.J. Hall, Trysor, 22 March 2014

SMR PRN:

Relationships:

Photographs:

NPRN: 534951

FOEL MALLWYD, CAIRN CAIRN

NGR: SH8733612228 Grid reference taken at centre of site **Altitude:** 381

Period: Bronze Age **Broadclass:** Religious Ritual and Funerary

Form: Earthwork **Condition:** C

Site Status:

Description: This grass-covered stone cairn lies on a level terrace on north side of the top of Moel Mallwyd, overlooking the Dugod valley to the east. It measures 3.25 metres in diameter and 0.5 metres high. J.J. Hall, Trysor, 22 March 2014

SMR PRN:

Relationships:

Photographs:

MRM2013_056	16/02/2014	Stone cairn, barely visible through the grass, looking east down the Dugod valley.
-------------	------------	--

NPRN: 534952

BLAEN CRAIG FOR, CAIRN CAIRN

NGR: SH8766411229 Grid reference taken at centre of site **Altitude:** 414

Period: Bronze Age **Broadclass:** Religious Ritual and Funerary

Form: Earthwork **Condition:** C

Site Status:

Description: This discrete pile of stone lies on eastern side of the broad, undulating top of Moel Mallwyd. It is irregular in plan, 2 metres by 2.5 metres, and partially obscured by grass. In its northern half are two stones, each about 0.50 metres long, set on edge at right angles to each other. They seem to form the north and west sides of a stone cist. J.J. Hall, Trysor, 22 March 2014

SMR PRN:

Relationships:

Photographs:

MRM2013_058	16/02/2014	Detail of possible cist, looking north northwest.
MRM2013_057	16/02/2014	Stone cairn, looking south southeast.
MRM2013_059	16/02/2014	Stone cairn, looking west.

NPRN: 534953

BLAEN CRAIG FOR, QUARRY II

QUARRY

NGR: SH8828911282 Grid reference taken at centre of site **Altitude:** 367

Period: Post Medieval **Broadclass:** Industrial

Form: Earthwork **Condition:** C

Site Status:

Description: A grassed-over quarry hollow, with a small spoil mound down slope on its northwest side, on top of an eastern spur of Moel Mallwyd. It measures 6 metres in diameter and up to 2 metres deep. It was probably used as a source of stone for field boundary walls 35 metres to the east. J.J. Hall, Trysor, 22 March 2014

SMR PRN:

Relationships:

Photographs:

NPRN: 534954

BLAEN CRAIG FOR, EARTHWORK BANK

BANK (EARTHWORK)

NGR: SH8835211322 Grid reference taken at point along linear site **Altitude:** 372

Period: Medieval?;Post Medieval? **Broadclass:** Monument <By Form>

Form: Earthwork **Condition:** C

Site Status:

Description: An earthwork bank, with a gully on either side, which runs from where two stone walls meet at SH8832511290, northeastwards to SH8835211322. At this point it was difficult to see what happened to the bank but it may turn back towards the wall to the path. The portion of the bank that was visible measured 43 metres northeast to southwest by 1 metre wide and up to 0.60 metres high. The bank was covered in grass with reeds in the gully on either side. J.J. Hall, Trysor, 22 March 2014

SMR PRN:

Relationships:

Photographs:

MRM2013_060 16/02/2014 Earthwork bank, looking southwest.

NPRN: 534955

BLAEN CRAIG FOR, QUARRY III

QUARRY

NGR: SH8842611360 Grid reference taken at centre of site **Altitude:** 368

Period: Post Medieval **Broadclass:** Industrial

Form: Earthwork **Condition:** C

Site Status:

Description: This quarry lies near the top on the north side of an eastern spur of Moel Mallwyd, It measures 15 metres northwest to southeast by 6m and up to 2 metres deep. The spoil lay to its northeastern side and the whole feature was covered in grass and reeds. J.J. Hall, Trysor, 22 March 2014

SMR PRN:

Relationships:

Photographs:

MRM2013_061 16/02/2014 Quarry, looking northwest.

NPRN: 534956

BLAEN CRAIG FOR, TRACKWAY

TRACKWAY

NGR: SH8845111363 Grid reference taken at point along linear site

Altitude: 365

Period: Post Medieval? **Broadclass:** Transport

Form: Earthwork **Condition:** C

Site Status:

Description: This trackway runs across an eastern spur of Moel Mallwyd from SH8877411501 to SH8778510901 on Croes Llechwedd, a distance of about 1.25 kilometres. It is shown on the 1st edition 1:2500 Ordnance Survey map of 1889. The line of the trackway as seen on the ground now sometimes varies from the mapped route, as the track has braided around boggy areas. J.J. Hall, Trysor, 22 March 2014

SMR PRN:

Relationships:

Photographs:

NPRN: 534957

BLAEN CRAIG FOR, QUARRY V

QUARRY

NGR: SH8856211347 Grid reference taken at centre of site

Altitude: 364

Period: Post Medieval? **Broadclass:** Industrial

Form: Earthwork **Condition:** C

Site Status:

Description: This quarry on an eastern spur of Moel Mallwyd measures 10 metres by 5 metres but less than 1 metre deep. It is now grassed-over and may have been used to supply stone for building the nearby boundary wall. J.J. Hall, Trysor, 22 March 2014

SMR PRN:

Relationships:

Photographs:

NPRN: 534958

BLAEN CRAIG FOR, LINEAR
EARTHWORK

BANK (EARTHWORK)?;TRACKWAY?

NGR: SH8855111375 Grid reference taken at point along linear site

Altitude: 357

Period: Post Medieval? **Broadclass:** Monument <By Form>

Form: Earthwork **Condition:** C

Site Status:

Description: This linear earthwork on the top of an eastern spur of Moel Mallwyd may be a bank with a gully upslope or a trackway with a bank downslope. It has been cut by quarry NPRN 534957 and overlain by its spoil heap. J.J. Hall, Trysor, 22 March 2014

SMR PRN:

Relationships:

Photographs:

NPRN: 534959

BLAEN CRAIG FOR, LINEAR

TRACKWAY?

EARTHWORK?

NGR: SH8860811332 Grid reference taken at point along linear site

Altitude: 357

Period: Post Medieval

Broadclass: Transport

Form: Earthwork

Condition: C

Site Status:

Description: This trackway or gully lies on the top of an eastern spur of Moel Mallwyd. It runs from southeast to northwest, is cut by a drystone wall then continues on other side and joins another trackway just to south of the wall. It is not shown on historic Ordnance Survey maps. J.J. Hall, Trysor, 22 March 2014

SMR PRN:

Relationships:

Photographs:

NPRN: 534960

BLAEN CRAIG FOR, QUARRY VI

QUARRY

NGR: SH8826911200 Grid reference taken at centre of site

Altitude: 367

Period: Post Medieval

Broadclass: Industrial

Form: Earthwork

Condition: C

Site Status:

Description: This quarry lies on the southern side of an eastern spur of Moel Mallwyd with a bank of spoil to its west. It is crescentic in plan and measures a maximum of 8 metres by 3 metres and less than 1 metre deep. It may have provided stone for the drystone field boundaries nearby. J.J. Hall, Trysor, 22 March 2014

SMR PRN:

Relationships:

Photographs:

NPRN: 534961

BLAEN CRAIG FOR, QUARRY IV

QUARRY

NGR: SH8818611214 Grid reference taken at centre of site

Altitude: 371

Period: Post Medieval

Broadclass: Industrial

Form: Earthwork

Condition: C

Site Status:

Description: A small quarry on the southern side of an eastern spur of Moel Mallwyd with a bank of spoil downslope to the south. It measures 7 metres north to south by 3 metres and about 1 metre deep, and is now covered with grass and reeds. It may have provided stone for the drystone field boundaries nearby. J.J. Hall, Trysor, 22 March 2014

SMR PRN:

Relationships:

Photographs:

NPRN: 534962

BLAEN CRAIG FOR, QUARRY I

QUARRY

NGR: SH8816011199 Grid reference taken at centre of site

Altitude: 368

Period: Post Medieval **Broadclass:** Industrial

Form: Earthwork **Condition:** C

Site Status:

Description: A small quarry on the southern side of an eastern spur of Moel Mallwyd with spoil 1 downslope to the south. It measures 6 metres by 2 metres and less than 1 metre deep and is now covered with grass and reeds. It may have provided stone for the drystone field boundaries nearby. J.J. Hall, Trysor, 22 March 2014

SMR PRN:

Relationships:

Photographs:

NPRN: 534963

CROES LLECHWEDD, ENCLOSURE

ENCLOSURE

NGR: SH8780210867 Grid reference taken at centre of site

Altitude: 402

Period: Post Medieval **Broadclass:** Monument <By Form>

Form: Earthwork **Condition:** C

Site Status:

Description: This enclosure lies on a southeast facing slope of Croes Llechwedd and its upslope side is created by an earthwork bank that runs between two streams. The bank is shown on historic Ordnance Survey maps and is about 500 metres long, 1.25 metres wide and 0.60 metres high. It encloses an area of about 430m northeast to southwest by 260 metres. J.J. Hall, Trysor, 22 March 2014

SMR PRN:

Relationships:

Photographs:

NPRN: 534964

ESGAIR DDU, WALL

BIELD

NGR: SH8700710415 Grid reference taken at centre of site

Altitude: 453

Period: Post Medieval **Broadclass:** Agriculture and Subsistence

Form: Earthwork **Condition:** C

Site Status:

Description: A very short section of a drystone wall on the west facing slope of Esgair Ddu. It measures 3 metres by 1 metre and stands up to 1 metre high. Now surrounded by reeds it is thought to be a bield or sheep shelter. J.J. Hall, Trysor, 22 March 2014

SMR PRN:

Relationships:

Photographs:

MRM2013_062 16/02/2014 Bield or sheep shelter, looking northeast.

NPRN: 534965

ESGAIR DDU, CAIRN I

CAIRN

NGR: SH8697410486 Grid reference taken at centre of site **Altitude:** 451

Period: Bronze Age **Broadclass:** Religious Ritual and Funerary

Form: Earthwork **Condition:** D

Site Status:

Description: This stone cairn lies towards the top of the west facing slope of Esgair Ddu. The centre of the cairn has been rearranged into a bield or sheep shelter, NPRN 534877. The cairn itself is at least 3 metres in diameter but has also been used as an area for feeding animals. J.J. Hall, Trysor, 25 March 2014

SMR PRN:

Relationships:

Photographs:

MRM2013_063 16/02/2014 Cairn, with bield or sheep shelter NPRN 534877 on top, looking east

NPRN: 534966

PEN Y GAER, HUT PLATFORM

HUT PLATFORM?

NGR: SN9081586896 Grid reference taken at centre of site **Altitude:** 389

Period: Iron Age **Broadclass:** Domestic

Form: Earthwork **Condition:** D

Site Status:

Description: Just inside the northwestern side of the rampart of Pen y Gaer hill fort, NPRN 304941, lies a possible hut platform. The roughly circular platform is cut into the north northwest facing slope and measures about 6 metres in diameter. Vegetation cover in 2014 was grass, moss and reeds. J.J. Hall, Trysor, 26 March 2014

SMR PRN:

Relationships:

Photographs:

MRM2013_254 12/01/2014 Possible hut platform within Pen y Gaer hillfort, looking west.

NPRN: 534967

PEN Y GAER, WALL

WALL

NGR: SN9082086839 Grid reference taken at centre of site **Altitude:** 390

Period: Iron Age **Broadclass:** Monument <By Form>

Form: Other Structure **Condition:** D

Site Status: SAM

Description: A section of very tumbled down walling lies outside the southern side of the ramparts of Pen y Gaer hillfort, NPRN 304941. It runs parallel to the rampart for about 30 metres from SN9082086839 to SN9084786839 and maybe represents an outer wall or defence of the hillfort. J.J. Hall, Trysor, 26 March 2014

SMR PRN:

Relationships:

Photographs:

Associated with 304941

NPRN: 534968

ABERDAUNANT, GULLY

PROSPECTING TRENCH?

NGR: SN9080586753 Grid reference taken at centre of site **Altitude:** 365

Period: Post Medieval **Broadclass:** Industrial

Form: Earthwork **Condition:** C

Site Status:

Description: A possible trial trench, above the main working of the Aberdaunant mine. It is a short gully, 3.5 metres east to west by 1.25 metres wide, and less than 1 metre deep with a spoil heap downslope to the south. Vegetation cover in 2014 was bracken. J.J. Hall, Trysor, 26 March 2014

SMR PRN:

Relationships:

Photographs:

NPRN: 534969

ABERDAUNANT, HOLLOW II

PROSPECTING TRENCH?;QUARRY?

NGR: SN9079586737 Grid reference taken at centre of site **Altitude:** 359

Period: Post Medieval **Broadclass:** Industrial

Form: Earthwork **Condition:** C

Site Status:

Description: A trial trench, or quarry, 10 metres long northwest to southeast and a depth of 0.50 metres, with a spoil bank 2 metres wide on its southwest side. Vegetation cover in 2014 was bracken and grass. J.J. Hall, Trysor, 26 March 2014

SMR PRN:

Relationships:

Photographs:

NPRN: 534970

MYNYDD Y CEMMAES, WALL II

WALL

NGR: SH8742208434 Grid reference taken at centre of site **Altitude:** 482

Period: Post Medieval **Broadclass:** Monument <By Form>

Form: Other Structure **Condition:** D

Site Status:

Description: A boundary is shown here on the 1st edition 1:2500 Ordnance Survey map of 1887, running southeastwards to the Nant y Waengau, but not shown from 1983 onwards. This short length of roughly-built drystone wall running east from a linear rock outcrop may be the remains of this, or possibly a small fold or shelter adjacent to the boundary. The wall is 3 metres long and 0.3 metres high and set in rough pasture with reeds on Mynydd y Cemmaes. J.J. Hall, Trysor, 22 March 2014

SMR PRN:

Relationships:

Photographs:

MRM2013_055 18/02/2014 Wall, looking east.

NPRN: 534971

FFRIDD GOCH, STRUCTURE

LONG HUT?;SHEEP FOLD?

NGR: SH9636911002 Grid reference taken at centre of site **Altitude:** 269

Period: Medieval?;Post Medieval? **Broadclass:** Domestic;Agriculture and Subsistence

Form: Earthwork **Condition:** D

Site Status:

Description: On a natural terrace on the north side of Nant yr Esgair are grassed-over wall bases, composed of river cobbles. It measures 4.5 metres south southwest to north northeast and width is 5 metres east southeast to west northwest. It may be a long hut or a sheep fold. When recorded during Upland Survey in 2014 grass moss and bracken on Ffridd Goch. J.J. Hall, Trysor, 22 March 2014

SMR PRN:

Relationships:

Photographs:

MRM2013_024 19/02/2014 Remains of a long hut or sheep fold, covered with vegetation, looking east.

NPRN: 534972

FFRIDD GOCH, TRACKWAY I

TRACKWAY?

NGR: SH9563310965 Grid reference taken at point along linear site **Altitude:** 352

Period: Post Medieval **Broadclass:** Transport

Form: Earthwork **Condition:** C

Site Status:

Description: This trackway is shown on the 1st edition 1:2500 ordnance survey map of 1887 running from the south side of Nant yr Esgair, southwestwards to Nant Ganol which it fords and then eastwards. The trackway can still be traced on the ground as a slight hollow, 2.5 metres to 3 metres wide, over a distance of about 330 metres. When recorded in 2014 as part of an Upland Survey it was covered in grass and reeds. J.J. Hall, Trysor, 22 March 2014

SMR PRN:

Relationships:

Photographs:

NPRN: 534973
FFRIDD GOCH, BANK

BOUNDARY BANK

NGR: SH9629410521 Grid reference taken at point along linear site **Altitude:** 354
Period: Medieval?;Post Medieval? **Broadclass:** Monument <By Form>
Form: Earthwork **Condition:** C

Site Status:

Description: This stone and earth bank encloses a large piece of ground on the southeast side of Fridd Goch. It appears to be shown on the 1841 tithe map for the township of Maesllemysten in Llangadfan parish as a dashed line. The earth bank has stone facing on its western, external side with a slight ditch also on the west. The land surface is higher on the inside to the east. The bank is 550 metres long running south southeast to north northwest and then turning to the east northeast and up to 2.25 metres wide and up to 0.90 metres high externally. A linear hollow trackway, NPRN 535046 runs through at SH9637310531 from east to west. When recorded during Upland Survey in 2014 it was rough pasture and the bank covered with grass and reeds. J.J. Hall, Trysor, 22 March 2014

SMR PRN:

Relationships:

Photographs:

NPRN: 534974
FFRIDD GOCH, STONE PILE

CLEARANCE CAIRN?

NGR: SH9674910572 Grid reference taken at centre of site **Altitude:** 321
Period: Medieval?;Post Medieval? **Broadclass:** Agriculture and Subsistence
Form: Earthwork **Condition:** C

Site Status:

Description: An irregular moss-covered stone mound on the gentle east facing slope of Ffridd Goch. It measures 3 metres by 2 metres and is 0.3 metres high, and is probably a clearance feature. When recorded in 2014 during Upland Survey it was in rough pasture and covered with moss and reeds. J.J. Hall, Trysor, 22 March 2014

SMR PRN:

Relationships:

Photographs:

NPRN: 534975
TRYFEL, PEAT CUTTING

PEAT CUTTING

NGR: SH9703516196 Grid reference taken at a central point within an extensive site **Altitude:** 388
Period: Post Medieval **Broadclass:** Industrial
Form: Earthwork **Condition:** C

Site Status:

Description: This slightly irregular peat cutting lies on a northeast facing slope on Tryfel. It measures 20 metres in length running northeast to southwest and 5 metres in width. It was covered by grass and moss when recorded during Upland Survey in 2014. J.J. Hall, Trysor, 22 March 2014

SMR PRN:

Relationships:

Photographs:

NPRN: 534976

TRYFEL, CAIRN

CAIRN

NGR: SH9724416544 Grid reference taken at centre of site **Altitude:** 412

Period: Bronze Age? **Broadclass:** Religious Ritual and Funerary

Form: Earthwork **Condition:** C

Site Status:

Description: This stone cairn, obscured by vegetation, lies on the southwest facing slope of Tryfel. It measures 5 metres in diameter and 0.5 metres high. Larger stones lie on top in the centre of the cairn. The cairn was set in rough pasture when recorded during Upland Survey in 2014. J.J. Hall, Trysor, 22 March 2014

SMR PRN:

Relationships:

Photographs:

MRM2013_007 20/02/2014 Stone cairn, obscured by vegetation, looking north

NPRN: 534977

TRYFEL, EARTHWORK BANK III

BANK (EARTHWORK)

NGR: SH9727916556 Grid reference taken at point along linear site **Altitude:** 411

Period: Post Medieval? **Broadclass:** Monument <By Form>

Form: Earthwork **Condition:** C

Site Status:

Description: A curving earthwork bank that runs roughly southeast to northwest across the lower southwest facing slope of Tryfel. It has a gully on its upslope, northeast side which is about 1 metre wide and the bank itself is 1.25 metres wide at base and up to 0.40 metres high. It can be traced for over 400 metres from a stream at SH9741416271, where another bank meets it, to the forestry boundary at SH9721316613. Aerial photographs from 1946 show that the bank continued westwards to the Nant y Waun Fraith. J.J. Hall, Trysor, 22 March 2014

SMR PRN:

Relationships:

Photographs:

MRM2013_008 20/02/2014 Earthwork bank with gully on its northeast side, looking southeast.
MRM2013_020 20/02/2014 The earthwork bank on the southwest facing slope of Tryfel, looking northwest.

NPRN: 534978

TRYFEL, EARTHWORK II

SHOOTING STAND?

NGR: SH9738216674 Grid reference taken at centre of site **Altitude:** 424**Period:** Post Medieval **Broadclass:** Recreational**Form:** Earthwork **Condition:** C**Site Status:**

Description: This flat-topped earth and stone mound is one of a line of features, thought to be shooting stands, running in a diagonal line north to south across the southwest facing slope of Tryfel. The mound measures 3 metres north to south by 2.5 metres and 0.4 metres high, with a ditch 2 metres wide and 0.5 metres deep around it. When recorded as part of an Upland Survey in 2014 the mound was covered in moss and reeds grew in the ditch. J.J. Hall, Trysor, 22 March 2014

SMR PRN:**Relationships:****Photographs:**

MRM2013_009 20/02/2014 Earthwork mound and ditch, possibly a shooting stand, looking north.

NPRN: 534979

TRYFEL, EARTHWORK III

SHOOTING STAND?

NGR: SH9738316626 Grid reference taken at centre of site **Altitude:** 420**Period:** Post Medieval **Broadclass:** Recreational**Form:** Earthwork **Condition:** C**Site Status:**

Description: A terraced, semi-circular platform, possibly a shooting stand, which is 8 metres in length and width, with a mound to its southern side on top of which there is a small pile of stones. It is one of a line of features, thought to be shooting stands, running in a diagonal line north to south across the southwest facing slope of Tryfel. When recorded in 2014 as part of the Upland Survey it was covered in moss, grass and reeds with a conifer growing on the mound. J.J. Hall, Trysor, 22 March 2014

SMR PRN:**Relationships:****Photographs:**

MRM2013_010 20/02/2014 Earthwork platform and mound, possibly a shooting stand, looking south.

NPRN: 534980

TRYFEL, EARTHWORK IV

SHOOTING STAND?

NGR: SH9738516575 Grid reference taken at centre of site **Altitude:** 413**Period:** Post Medieval **Broadclass:** Recreational**Form:** Earthwork **Condition:** C**Site Status:**

Description: A rectilinear, terraced area with stone pile or bank at its southeast corner, one stone of which is upright. The level area measures 8 metres north to south and is 6.5 metres wide, east to west. This is one of a line of similar features running north to south diagonally across the southwest facing slope of Tryfel. They are thought to be related to shooting. When recorded in 2014 as part of the Upland Survey it was covered in grass and reeds. J.J. Hall, Trysor, 22 March 2014

SMR PRN:**Relationships:****Photographs:**

MRM2013_011 20/02/2014 Earthwork platform and stone pile, looking north.

NPRN: 534981

TRYFEL, EARTHWORK V

SHOOTING STAND?

NGR: SH9739116521 Grid reference taken at centre of site **Altitude:** 405

Period: Post Medieval **Broadclass:** Recreational

Form: Earthwork **Condition:** C

Site Status:

Description: This is a D shaped platform running north west to south east for 8.5 metres with a width of 7 metres, the platform is cut to a depth of 0.5 metres. At the south end of the platform is a stone mound 3 metres by 1.5 metres, curved on its east side. When recorded in 2014 as part of the Upland Survey it was covered in moss, grass and reeds. This is one of a line of similar features, thought to be related to shooting, running north to south diagonally across the southwest facing slope of Tryfel. J.J. Hall, Trysor, 22 March 2014

SMR PRN:

Relationships:

Photographs:

MRM2013_012	20/02/2014	Earthwork platform and mound, looking south.
MRM2013_013	20/02/2014	Earthwork platform and mound, looking west.

NPRN: 534982

TRYFEL, EARTHWORK VI

SHOOTING STAND?

NGR: SH9739316473 Grid reference taken at centre of site **Altitude:** 402

Period: Post Medieval **Broadclass:** Recreational

Form: Earthwork **Condition:** C

Site Status:

Description: This feature consists of a terraced area, 8 metres by 6 metres, cut to up to 0.3 metres deep. It has a stone pile to its southern side which measures 3 metres by 1.5 metres and 0.5 metres high. When recorded in 2014 as part of the Upland Survey it was covered in moss, grass with reeds around it. This is one of a line of similar features running north to south diagonally across the southwest facing slope of Tryfel. J.J. Hall, Trysor, 22 March 2014

SMR PRN:

Relationships:

Photographs:

MRM2013_014	20/02/2014	Terraced area with a stone pile at its southern end, looking south.
-------------	------------	---

NPRN: 534983

TRYFEL, EARTHWORK I

SHOOTING STAND?

NGR: SH9739916429 Grid reference taken at centre of site **Altitude:** 398

Period: Post Medieval **Broadclass:** Recreational

Form: Earthwork **Condition:** C

Site Status:

Description: This feature is a platform terraced into the slope at the north with a hollow on its southeast side. The platform measures 6 metres east to west and the hollow 3 metres by 1 metre. This is one of a line of similar features running north to south diagonally across the southwest facing slope of Tryfel. They are thought to be shooting stands or platforms. When recorded in 2014 as part of the Upland Survey it was covered in moss, grass and reeds. J.J. Hall, Trysor, 22 March 2014

SMR PRN:

Relationships:

Photographs:

MRM2013_015 20/02/2014 Earthwork platform with a hollow on its southeast side, looking south.

NPRN: 534984

CEFN LLWYD, SHELTER

SHELTER

NGR: SN8459491675 Grid reference taken at centre of site **Altitude:** 385

Period: Post Medieval **Broadclass:** Monument <By Form>

Form: Earthwork **Condition:** D

Site Status:

Description: A small artificial platform low down on the west facing slope of Cefn Lwyd, 30 metre south of a level, NPRN 417973. The platform measures 4 metres east to west by 3 metres. Along the north side of the platform is a low drystone wall 0.7 metres wide and 0.3 metres high. The western end of the platform is terraced into a slope with a trackway, NPRN 535021, immediately above it to the east. When recorded by Trysor during Upland Survey in 2014 it was grass-covered. J.J. Hall, Trysor, 25 March 2014

SMR PRN:

Relationships:

Photographs:

NPRN: 534985

CEFN LLWYD, QUARRY

QUARRY

NGR: SN8438692519 Grid reference taken at centre of site **Altitude:** 445

Period: Post Medieval **Broadclass:** Industrial

Form: Earthwork **Condition:** D

Site Status:

Description: A quarry on the east side of the stream running about 20 metres south east to north west and width of 10 metres. Just the remains of spoil spread around now remain. Set in rough pasture with reeds and grass on Cefn Llywd. J.J. Hall, Trysor, 25 March 2014

SMR PRN: CPAT 85672

Relationships:

Photographs:

NPRN: 534986

MOEL Y CWRT, EARTHWORK BANK II BANK (EARTHWORK)

NGR: SH9295607110 Grid reference taken at point along linear site **Altitude:** 398

Period: Post Medieval **Broadclass:** Monument <By Form>

Form: Earthwork **Condition:** C

Site Status:

Description: A short earthwork bank running downslope diagonally in a north south direction, from a stone wall, although it doesn't join with it to a stream, a distance of 35 metres. It is set in rough pasture of grass and heather on Moel y Cwrt. J.J.Hall, Trysor, 24 March 2014

SMR PRN:

Relationships:

Photographs:

NPRN: 534987

MOEL Y CWRT, BOUNDARY BOUNDARY BANK

NGR: SH9294907173 Grid reference taken at point along linear site **Altitude:** 398

Period: Post Medieval **Broadclass:** Monument <By Form>

Form: Other Structure **Condition:** B

Site Status:

Description: This boundary is shown on the 1st edition 1:10560 Ordnance Survey map of 1887. A drystone wall lies in between a ditch to the north and a bank to the south. The ditch and bank are about 1 metre wide each, the wall about 0.80 metres. In 2014 as part of Upland Survey by Trysor, it could be traced from SH9279907154 to SH9301107186. The boundary then turns to the south east from which point the stone wall is not so obvious. Set in rough pasture grass on a bank with reeds in the gully on Moel y Cwrt. J.J.Hall, Trysor, 24 March 2014

SMR PRN:

Relationships:

Photographs:

MRM2013_113 22/02/2014 Boundary, looking east

NPRN: 534988

GRAIG FAWR, WALL WALL

NGR: SH9253508173 Grid reference taken at centre of site **Altitude:** 387

Period: Post Medieval **Broadclass:** Monument <By Form>

Form: Other Structure **Condition:** C

Site Status:

Description: A drystone revetment wall or platform running north to south for 3 metres and 0.75 metres high, on a steep quarried slope below an outcrop, Graig Fawr. J.J.Hall, Trysor, 24 March 2014

SMR PRN:

Relationships:

Photographs:

MRM2013_114 22/02/2014 Stone revetment, looking southwest.

NPRN: 534989

WAUN HIR, TRIANGULATION PILLAR TRIANGULATION PILLAR

NGR: SO0472286313 Grid reference taken at centre of site **Altitude:** 517

Period: Modern **Broadclass:** Civil

Form: Other Structure **Condition:** A

Site Status:

Description: A concrete triangulation pillar on top of cairn, NPRN 534835. J.J. Hall, Trysor, 26 March 2014

SMR PRN:

Relationships:

Photographs:

MRM2013_195 17/01/2014 Triangulation pillar, looking northeast.

NPRN: 534991

BRYN Y FAN, QUARRY V QUARRY

NGR: SN9289689100 Grid reference taken at centre of site **Altitude:** 319

Period: Post Medieval **Broadclass:** Industrial

Form: Earthwork **Condition:** C

Site Status:

Description: A quarry on the northwest side of Bryn y Fan, not shown on historic mapping. It measures 15 metres in diameter and up to 3 metres deep. The spoil contains slate and white quartz. J.J. Hall, Trysor, 25 March 2014

SMR PRN:

Relationships:

Photographs:

MRM2013_127 13/01/2014 Grass-covered cairn, looking north east.
MRM2013_116 13/01/2014 Quarry, looking northeast.

NPRN: 534992

MYNYDD Y GRIBIN, TRACKWAY III TRACKWAY

NGR: SJ0144102538 Grid reference taken at point along linear site **Altitude:** 402

Period: Post Medieval **Broadclass:** Transport

Form: Earthwork **Condition:** C

Site Status:

Description: This trackway is shown on the 1st edition 1:2500 Ordnance Survey map of 1886 running east to west just below the ridge on the south side of Mynydd y Gribin. It is still a visible feature up to 3 metres wide. J.J. Hall, Trysor, 26 March 2014

SMR PRN: CPAT 81327

Relationships:

Photographs:

NPRN: 534993

MOEL EIDDEW, TRIANGULATION PILLAR TRIANGULATION PILLAR

NGR: SH8654405126 Grid reference taken at centre of site **Altitude:** 460

Period: Modern **Broadclass:** Civil

Form: Other Structure **Condition:** B

Site Status:

Description: A concrete triangulation pillar inserted into the northwest side of the Bronze Age cairn, NPRN 303169, on Moel Eiddew. J.J. Hall, Trysor, 25 March 2014

SMR PRN:

Relationships:

Associated with 303169

Photographs:

MRM2013_044 07/02/2014 Ordnance Survey triangulation pillar on top of Bronze Age cairn, NPRN, 303169, looking northwest.

NPRN: 534994

MYNYDD Y GRIBIN, FIELD SYSTEM FIELD SYSTEM

NGR: SJ0147103251 Grid reference taken at a central point within an extensive site **Altitude:** 314

Period: Post Medieval? **Broadclass:** Agriculture and Subsistence

Form: Complex **Condition:** D

Site Status:

Description: On the northeast, low-lying corner of Mynydd Gribin are the remains of a field system. The outer defining bank is shown on the 1832 Original Surveyors Drawing and can still be traced on the ground, enclosing an area 430 metres north to south by 340 metres. Internal field boundaries can be seen on aerial photographs, but some have been removed by the development of lake, NPRN 535056. J.J. Hall, Trysor, 26 March 2014

SMR PRN:

Relationships:

Photographs:

NPRN: 534995

MYNYDD Y GRIBIN, CULTIVATION RIDGE AND FURROW
RIDGES

NGR: SJ0156003038 Grid reference taken at a central point within an extensive site **Altitude:** 337

Period: Medieval?;Post Medieval? **Broadclass:** Agriculture and Subsistence

Form: Earthwork **Condition:** C

Site Status:

Description: This area of cultivation ridges covers an area approximately 140 metres northeast to southwest by 95 metres. The ridges run north to south and the area is defined by a low earth bank. J.J. Hall, Trysor, 26 March 2014.

SMR PRN:

Relationships:

Photographs:

NPRN: 534996

MOEL EIDDEW, CAIRN

CAIRN

NGR: SH8655805137 Grid reference taken at centre of site **Altitude:** 452**Period:** Bronze Age **Broadclass:** Religious Ritual and Funerary**Form:** Earthwork **Condition:** C**Site Status:****Description:** Clwyd Powys Archaeological Trust recorded a small cairn 9m to the northeast of NPRN 303169, a much larger cairn, in 2002. The small grass-covered cairn was 1.3m in diameter. It was missed during Upland Survey in 2014 but is believed to exist examining aerial photographs and ground shots. J.J. Hall, Trysor, 25 March 2014**SMR PRN:****Relationships:**

Associated with 303169

Photographs:**NPRN:** 534997

FFRIDD PENTRECELYN, WALL II

WALL

NGR: SH8790205954 Grid reference taken at point along linear site **Altitude:** 367**Period:** Post Medieval **Broadclass:** Monument <By Form>**Form:** Other Structure **Condition:** V**Site Status:****Description:** This stone wall crosses Ffridd Pentrecelyn, mostly across the higher ground. It is roughly built but still stands to full height in places, up to 1.2 metres, with rough capping in place. It runs from SH8801505598 for 140 metres northwestwards to SH8790005674, then north northwest for 80 metres to SH8788605749 and then roughly northwards to SH8796606266 for a further 520 metres. Small quarries, NPRNs 534934 and 534935 on either side of the wall may have provided some of the stone in the wall. J.J. Hall, Trysor, 25 March 2014**SMR PRN:****Relationships:****Photographs:**

MRM2013_045 07/02/2014 Stone wall, looking northeast.

NPRN: 534998

MYNYDD Y CEMMAES, WALL I

WALL

NGR: SH8652206739 Grid reference taken at point along linear site **Altitude:** 387**Period:** Post Medieval **Broadclass:** Monument <By Form>**Form:** Other Structure **Condition:** V**Site Status:****Description:** This stone wall runs eastwards up the steep west facing slope of Mynydd y Cemmaes from the edge of the enclosed farmland at SH8619506706 up onto the mountain top to SH8662906903. On the 1st edition 1:2500 1887-1889 Ordnance Survey map it is shown turning south southwest from this point and running to SH8673306410 where it turns to the east and runs for another 150 metres to the head of a stream running down the east face of Mynydd y Cemmaes. This section no longer exists and may have been fencing rather than a wall. J.J. Hall, Trysor, 25 March 2014**SMR PRN:****Relationships:****Photographs:**

NPRN: 534999

MYNYDD Y CEMMAES, ENCLOSURE II ENCLOSURE

NGR: SH8658007920 Grid reference taken at a central point within an extensive site **Altitude:** 318

Period: Post Medieval **Broadclass:** Monument <By Form>

Form: Earthwork **Condition:** C

Site Status:

Description: This enclosure lies midway down the west facing slope of Mynydd y Cemmaes. It is defined by an earthwork bank on its north, east and south sides, but the west side is a fenced boundary. The enclosure measures 250 metres north to south by 50 metres. There is evidence on aerial photographs that the northern bank continued westwards beyond the fence, so the enclosure may have been wider than 50 metres originally. A short section of bank, 25 metres long runs northeast from the northeast corner of the enclosure. J.J. Hall, Trysor, 25 March 2014

SMR PRN:

Relationships:

Photographs:

NPRN: 535000

MYNYDD Y CEMMAES, TRACKWAY I TRACKWAY

NGR: SH8660608906 Grid reference taken at centre of site **Altitude:** 346

Period: Post Medieval?;Modern? **Broadclass:** Transport

Form: Earthwork **Condition:** C

Site Status:

Description: This trackway runs diagonally up the west facing slope of Mynydd y Cemmaes for just over 430 metres. It is not shown on Ordnance Survey mapping. J.J. Hall, Trysor, 25 March 2014

SMR PRN:

Relationships:

Photographs:

NPRN: 535001

MYNYDD Y CEMMAES, EARTHWORK BANK (EARTHWORK)

BANK II

NGR: SH8744007062 Grid reference taken at point along linear site **Altitude:** 325

Period: Medieval?;Post Medieval? **Broadclass:** Monument <By Form>

Form: Earthwork **Condition:** C

Site Status:

Description: This earth and stone bank can be traced for 430 metres on the eastern slope of Mynydd y Cemmaes. It runs from a tributary of the Nant y Waun Eau at SH8725507136 east southeastwards to SH8758307015. At this eastern end the bank runs into field system NPRN 535059 but the relationship between the two is unclear. J.J. Hall, Trysor, 25 March 2014

SMR PRN:

Relationships:

Photographs:

NPRN: 535002

MOEL Y CWRT, EARTHWORK BANK I BANK (EARTHWORK)

NGR: SH9277107228 Grid reference taken at point along linear site **Altitude:** 397

Period: Medieval?;Post Medieval? **Broadclass:** Monument <By Form>

Form: Earthwork **Condition:** C

Site Status:

Description: The earthwork bank appears to form an enclosure against the boundary between the enclosed and unenclosed land on the west facing slope of Moel y Cwrt. The bank itself is 1 metre wide and up to 0.50 metre high with an external gully defining the enclosure which is about 250 metres east to west by a maximum of 100 metres north to south. J.J. Hall, Trysor, 26 March 2014

SMR PRN:

Relationships:

Photographs:

MRM2013_374 22/02/2014 Earthwork bank, looking east southeast.

NPRN: 535003

ESGAIR MAWN, QUARRY II QUARRY

NGR: SH9261907796 Grid reference taken at centre of site **Altitude:** 379

Period: Post Medieval **Broadclass:** Industrial

Form: Earthwork **Condition:** C

Site Status:

Description: A grassed-over quarry running northwest to southeast for 15 metres, and 8 metres wide and 2 metres deep. It lies in rough pasture of grass and moss on Esgair Mawn. J.J.Hall, Trysor, 24 March 2014

SMR PRN:

Relationships:

Photographs:

NPRN: 535004

ESGAIR MAWN, TRACKWAY TRACKWAY

NGR: SH9241807760 Grid reference taken at point along linear site **Altitude:** 374

Period: Post Medieval **Broadclass:** Transport

Form: Earthwork **Condition:** C

Site Status:

Description: This earthwork trackway is partially shown on the 1st edition 1:10560 Ordnance Survey map of 1887 giving access from Clegyrnant farmstead to the higher ground to the northeast. On the ground it can be traced from SH9219607595 to SH9258007828 where it passes through a gap in a drystone wall NPRN 535024 and at least as far as SH9263707840. The trackway is 2.5 metres wide and crosses rough pasture consisting of grass on Esgair Mawn. J.J.Hall, Trysor, 24 March 2014

SMR PRN:

Relationships:

Photographs:

NPRN: 535005

ESGAIR MAWN, QUARRY I

QUARRY

NGR: SH9263207881 Grid reference taken at centre of site

Altitude: 371

Period: Post Medieval **Broadclass:** Industrial

Form: Earthwork **Condition:** C

Site Status:

Description: This quarry worked the southwest side of a northwest to southeast outcrop. It measures 40 metres in length and up to 1 metre deep. The stone appears to have been quarried for nearby stone walls. It lies in rough pasture consisting of grass on Esgair Mawn. J.J.Hall, Trysor, 24 March 2014

SMR PRN:

Relationships:

Photographs:

NPRN: 535006

GRAIG FAWR, TRACKWAY

TRACKWAY

NGR: SH9254908032 Grid reference taken at point along linear site

Altitude: 369

Period: Post Medieval? **Broadclass:** Transport

Form: Earthwork **Condition:** V

Site Status:

Description: This trackway is shown on the 1st edition 1:10560 Ordnance Survey map of 1887. On the ground it runs from trackway NPRN 535004 at SH9219607595 northeastwards to SH9253408016 where it passes through a gap in stone wall NPRN 535024 and then eastwards to SH9279108050 where it is now overlain by a conifer plantation. The historic mapping shows it originally extending as far as SH9308107996. The trackway is 2 metres wide with a possible bank on its western side. J.J.Hall, Trysor, 24 March 2014

SMR PRN:

Relationships:

Photographs:

NPRN: 535007

CLEGYRNANT, EARTHWORK FEATURE

ENCLOSURE?

NGR: SH9241708067 Grid reference taken at centre of site

Altitude: 364

Period: Unknown **Broadclass:** Monument <By Form>

Form: Earthwork **Condition:** D

Site Status:

Description: This earthwork feature lies on a level area above the western bank of the Clegyrnant stream. A bank, 1 metre wide and 0.25 high with a external ditch 1 metre wide and 0.3 metres deep, forms a subcircular enclosure about 8 metres across. The ditch is not visible on the northeast side, the bank being most visible on the northwest and southeast. It lies in rough pasture with moss and heather. Its purpose is unclear. J.J.Hall, Trysor, 24 March 2014

SMR PRN:

Relationships:

Photographs:

NPRN: 535008

PEN Y CERRIG, CULTIVATION RIDGES I RIDGE AND FURROW

NGR: SN9286476770 Grid reference taken at a central point within an extensive site **Altitude:** 430

Period: Medieval?;Post Medieval? **Broadclass:** Agriculture and Subsistence

Form: Earthwork **Condition:** C

Site Status:

Description: An area of cultivation, with the ploughing running north northeastwards to south southwestwards in its eastern half, and southeast to northwest in its western half. It covers an area about 145 metres north northeast to south southwestwards by about 115 metres. J.J. Hall, Trysor, 25 March 2014

SMR PRN: CPAT 17758

Relationships:

Photographs:

NPRN: 535010

PEN Y CERRIG, CULTIVATION RIDGES II RIDGE AND FURROW

NGR: SN9273776873 Grid reference taken at a central point within an extensive site **Altitude:** 420

Period: Medieval?;Post Medieval? **Broadclass:** Agriculture and Subsistence

Form: Earthwork **Condition:** C

Site Status:

Description: An area of cultivation with the ploughing running north northeast to south southwest. May be associated with a circular enclosure, NPRN 535009. J.J. Hall, Trysor, 25 March 2014

SMR PRN: CPAT 17758

Relationships:

Photographs:

NPRN: 535011

NANT BLAEN Y CWM, TRACKWAY TRACKWAY

NGR: SN8941876413 Grid reference taken at point along linear site **Altitude:** 353

Period: Post Medieval **Broadclass:** Transport

Form: Earthwork **Condition:** C

Site Status:

Description: An old trackway which runs northwest up the valley to the north side of Nant Blaen Cwm Stream. J.J. Hall, Trysor, 25 March 2014

SMR PRN:

Relationships:

Photographs:

NPRN: 535012

PYLLAU MAWN, TRACKWAY

TRACKWAY

NGR: SN8851378475 Grid reference taken at point along linear site

Altitude: 410

Period: Post Medieval **Broadclass:** Transport

Form: Earthwork **Condition:** C

Site Status:

Description: An old trackway running along the northwest facing slope of Pyllau Mawn. It extends for at least 500 metres west northwest to east southeast, but is not shown on historic mapping. J.J. Hall, Trysor, 25 March 2014

SMR PRN:

Relationships:

Photographs:

NPRN: 535013

PENYBANC, WATER SUPPLY

WATER SUPPLY SITE

NGR: SN8886786954 Grid reference taken at centre of site

Altitude: 459

Period: Modern **Broadclass:** Water Supply and Drainage

Form: Earthwork **Condition:** C

Site Status:

Description: A modern water supply. J.J. Hall, Trysor, 26 March 2014

SMR PRN:

Relationships:

Photographs:

NPRN: 535014

MYNYDD ESGAIR, STONE MOUND

CAIRN?;TRIANGULATION POINT?

NGR: SN8978098856 Grid reference taken at centre of site

Altitude: 439

Period: Bronze Age?;Post Medieval **Broadclass:** Religious Ritual and Funerary;Civil

Form: Earthwork **Condition:** C

Site Status:

Description: This grass-covered, circular mound, lies on the top of a crag facing north northwest on Mynydd Esgair. On the 1st edition 1:10560 Ordnance Survey map of 1887 a triangulation point is shown here. The mound seems to be made up of loose stone beneath the grass cover, and measures 4 metres in diameter and up to 0.5 metres high with a hollow in the top. The hollow could be related to the triangulation point, but it is unclear whether the mound is a Bronze Age cairn later used by the Ordnance Survey as a triangulation point, or whether the mound was deliberately created by the Ordnance Surveyors. J.J. Hall, Trysor, 26 March 2014

SMR PRN:

Relationships:

Photographs:

MRM2013_273	21/11/2013	Grass-covered mound, looking north northwest.
MRM2013_274	21/11/2013	Grass-covered mound, looking north northwest, with ranging rod.

NPRN: 535015

MYNYDD ESGAIR, LINEAR MOUND II PILLOW MOUND

NGR: SN8974998600 Grid reference taken at centre of site **Altitude:** 423

Period: Medieval?;Post Medieval? **Broadclass:** Agriculture and Subsistence

Form: Earthwork **Condition:** C

Site Status:

Description: This pillow mound, one of three recorded on the top of Mynydd Esgair, is a low, linear, earthen mound on a gentle southeast facing slope. It measures 8 metres north northwest to south southeast, by 2 metres wide and 0.2 metres high, with slight gullies on either long side. The two other pillow mounds, NPRNs 535015 and 535016, lie 180 and 280 metres to its southwest. J.J. Hall, Trysor, 26 March 2014

SMR PRN:

Relationships:

Photographs:

MRM2013_275 21/11/2013 Pillow mound, looking south southeast.

NPRN: 535016

MYNYDD ESGAIR, LINEAR MOUND I PILLOW MOUND

NGR: SN8969898429 Grid reference taken at centre of site **Altitude:** 425

Period: Medieval?;Post Medieval? **Broadclass:** Agriculture and Subsistence

Form: Earthwork **Condition:** C

Site Status:

Description: This pillow mound, one of three recorded on the top of Mynydd Esgair, is a low, linear, earthen mound on a gentle southeast facing slope. It is a linear mound measuring 11 metres aligned north northwest to south southeast by 2 metres wide and up to 0.3 metres high, with a slight gully along both sides. The two other pillow mounds, NPRNs 535014 and 535016, lie 180 metres to its northeast and 120 metres to its southwest respectively. J.J. Hall, Trysor, 26 March 2014

SMR PRN:

Relationships:

Photographs:

MRM2013_160 29/01/2014 Remains of a small drystone structure, looking southwest.
 MRM2013_277 21/11/2013 Pillow mound, looking northeast.
 MRM2013_276 21/11/2013 Pillow mound, looking north northwest.

NPRN: 535017

MYNYDD ESGAIR, LINEAR MOUND III **PILLOW MOUND**

NGR: SN8960298356 Grid reference taken at centre of site **Altitude:** 409

Period: Medieval?;Post Medieval? **Broadclass:** Agriculture and Subsistence

Form: Earthwork **Condition:** C

Site Status:

Description: This pillow mound, one of three recorded on the top of Mynydd Esgair, is a low, linear, earthen mound on a fairly steep, northwest facing slope. It is a linear mound, , 8 metres south southeast-north northwest, by 2 metres wide and up to 0.3 metres high, with a slight gully along both sides. The two other pillow mounds, NPRNs 535015 and 535016, lie 280 and 180 metres to its northeast. J.J. Hall, Trysor, 26 March 2014

SMR PRN:

Relationships:

Photographs:

MRM2013_278	21/11/2013	Pillow mound, looking south southeast.
MRM2013_279	21/11/2013	Pillow mound, looking southwest.

NPRN: 535018

MYNYDD ESGAIR, CAIRN III **CAIRN**

NGR: SN8965998325 Grid reference taken at centre of site **Altitude:** 419

Period: Bronze Age? **Broadclass:** Religious Ritual and Funerary

Form: Earthwork **Condition:** C

Site Status:

Description: This cairn lies on top of Mynydd Esgair. The stone mound, measures 2.5 metres in diameter and up to 0.5 metres high but is obscured by grass and moss through which only a few stones are visible. J.J. Hall, Trysor, 26 March 2014

SMR PRN:

Relationships:

Photographs:

MRM2013_282	21/11/2013	Cairn, looking south.
MRM2013_280	21/11/2013	Grass and moss covered cairn, looking west.

NPRN: 535019

MYNYDD RHIW SAESON, FIELD SYSTEM **FIELD SYSTEM**

NGR: SH9144207451 Grid reference taken at a central point within an extensive site **Altitude:** 326

Period: Post Medieval **Broadclass:** Agriculture and Subsistence

Form: Complex **Condition:** C

Site Status:

Description: This field system on the lower part of the east facing slope of Mynydd Rhiw Saeson is no longer in use but most of the banks defining it are visible on the ground. It covers at least 560 metres east to west and up to 320 metres north to south. It is part of the field system still in use to the east. J.J. Hall, Trysor, 26 March 2014

SMR PRN:

Relationships:

Photographs:

NPRN: 535020

MOELIART, SHELTER

SHELTER

NGR: SO0424188500 Grid reference taken at centre of site **Altitude:** 360

Period: Post Medieval? **Broadclass:** Monument <By Form>

Form: Other Structure **Condition:** D

Site Status:

Description: This drystone shelter lies at the base of a northwest facing slope. It is created by a 5 metre length of crude stone wall on its west side which then turns back to the east for 2 metres, creating a D shaped or triangular shelter against the slope. J.J. Hall, Trysor, 26 March 2014

SMR PRN:

Relationships:

Photographs:

NPRN: 535021

CEFN LLWYD, TRACKWAY

TRACKWAY

NGR: SN8464391586 Grid reference taken at point along linear site **Altitude:** 382

Period: Post Medieval? **Broadclass:** Transport

Form: Earthwork **Condition:** C

Site Status:

Description: This trackway on the lower slopes of the southwest face of Cefn Lwyd appears to run to a small level, NPRN 417973. It is cut into the slope but is only 1 metre wide and can be traced for approximately 300 metres running southeast from the level. J.J. Hall, Trysor, 26 March 2014

SMR PRN:

Relationships:

Photographs:

MRM2013_131 21/02/2014 Trackway, looking northwest.

NPRN: 535022

ESGAIR MAWN, EARTHWORK BANK I

BANK (EARTHWORK)

NGR: SH9261708145 Grid reference taken at point along linear site **Altitude:** 398

Period: Post Medieval? **Broadclass:** Monument <By Form>

Form: Earthwork **Condition:** V

Site Status:

Description: This earthwork bank is not shown on historic mapping but is a clear earthwork feature on aerial photographs and on the ground. It runs from SH9253208278, where it meets stone wall NPRN 535024, south southeast to SH9260708228 where it turns southwards to SH9261708145, where it turns southeast. At SH9279108042 it enters a conifer plantation but RAF aerial photographs from the 1940s show that is continued for at least another 90 metres. J.J. Hall, Trysor, 25 March 2014

SMR PRN:

Relationships:

Photographs:

NPRN: 535023

ESGAIR MAWN, EARTHWORK BANK II BANK (EARTHWORK)

NGR: SH9275908029 Grid reference taken at point along linear site **Altitude:** 404

Period: Post Medieval **Broadclass:** Monument <By Form>

Form: Earthwork **Condition:** V

Site Status:

Description: A section of earthwork bank that runs for about 90 metres north to south on Esgair Mawn. At its southern end it runs into a coniferous plantation and its northern end disappears into a boggy area. It measures up to 0.75 metres high and 2 metres wide at base. At SH9276908063 it is cut by bank NPRN 535022. J.J. Hall, Trysor, 25 March 2014

SMR PRN:

Relationships:

Photographs:

NPRN: 535024

CLEGYRNANT, WALL WALL

NGR: SH9255507762 Grid reference taken at point along linear site **Altitude:** 368

Period: Post Medieval **Broadclass:** Monument <By Form>

Form: Other Structure **Condition:** B

Site Status:

Description: A drystone wall shown on the 1st edition 1:10560 Ordnance Survey map of 1887. It can still be traced from SH9236107653 northwards along the eastern side of Clegyrnant stream, turning at SH9253008276 to the west, crossing the stream and running to SH9215608334. In places the wall stands to full height, about 1.2 metres, but in others it has tumbled. J.J. Hall, Trysor, 25 March 2014

SMR PRN:

Relationships:

Photographs:

MRM2013_115 22/02/2014 Drystone wall, looking northwest.

NPRN: 535025

WAUN LWYD, QUARRY QUARRY

NGR: SH9297609010 Grid reference taken at centre of site **Altitude:** 454

Period: Modern **Broadclass:** Industrial

Form: Earthwork **Condition:** C

Site Status:

Description: A modern quarry, apparently to supply hardcore for the track to its west. The quarry measures 70 metres southeast to northwest by 20 metres. J.J. Hall, Trysor, 25 March 2014

SMR PRN:

Relationships:

Photographs:

NPRN: 535026

ESGAIR Y LLYN, QUARRY

QUARRY

NGR: SH9315008218 Grid reference taken at centre of site

Altitude: 435

Period: Modern **Broadclass:** Industrial

Form: Earthwork **Condition:** A

Site Status:

Description: A modern quarry that appears to have been dug to surface the track that runs north to south to its east. It measures 55 metres north northwest to south southeast by 28 metres and up to 10 metres deep. J.J. Hall, Trysor, 25 March 2014

SMR PRN:

Relationships:

Photographs:

MRM2013_110 06/02/2014 Modern quarry, looking south southeast,

NPRN: 535027

AFON CANNON, EARTHWORK BANK

BANK (EARTHWORK)

NGR: SH9571607519 Grid reference taken at point along linear site

Altitude: 285

Period: Post Medieval? **Broadclass:** Monument <By Form>

Form: Earthwork **Condition:** C

Site Status:

Description: This is a short piece of bank running for approximately 10 metres east northeast to west southwest on the southern side of Afon Cannon. Although grass covered it appears to be largely composed of stone. J.J. Hall, Trysor, 25 March 2014

SMR PRN:

Relationships:

Photographs:

NPRN: 535028

CWM CANNON, EARTHWORK BANK I

BANK (EARTHWORK)

NGR: SH9524407520 Grid reference taken at centre of site

Altitude: 330

Period: Post Medieval **Broadclass:** Monument <By Form>

Form: Earthwork **Condition:** D

Site Status:

Description: This earthwork bank is shown on the Llanerfyl sheet of the Ordnance Survey Original Surveyors Drawing of 1832. It runs from SH9521107751 southwards to SH9524307521 where it lands to the east northeast and runs to SH9539807580 then lands to the southeast and runs to SH9572107370. After this it is hard to force now but originally turned towards cannon farmhouse. J.J. Hall, Trysor, 25 March 2014

SMR PRN:

Relationships:

Photographs:

NPRN: 535029

BLAEN TRAWSNANT, EARTHWORK

BANK (EARTHWORK)

BANK

NGR: SH9515306720 Grid reference taken at point along linear site**Altitude:** 367**Period:** Post Medieval**Broadclass:** Monument <By Form>**Form:** Earthwork**Condition:** D**Site Status:****Description:** This earthwork bank is now largely invisible on the ground but is shown on the 1st edition 1:10560 map of 1887 and can be seen on aerial photographs of 2006 and 2009. It runs for 350 metres in an area north to south to the northwest of the small holding at Trawsnant. J.J. Hall, Trysor, 25 March 2014**SMR PRN:****Relationships:****Photographs:****NPRN:** 535030

TRAWSNANT, EARTHWORK BANK II

BANK (EARTHWORK)

NGR: SH9544306497 Grid reference taken at point along linear site**Altitude:** 325**Period:** Post Medieval**Broadclass:** Monument <By Form>**Form:** Earthwork**Condition:** C**Site Status:****Description:** A low earthwork bank forming a boundary around the cottage at Trawsnant, NPRN 534706. It was recorded by Trysor during Upland Survey in 2013 when it measured 0.80 metres wide and 0.30 metres high with a gully upslope to the west of 1 metre wide and 0.20 metre deep. The bank runs from SH9537006602 southwards to SH9547906495. J.J.Hall, Trysor, 24 March 2014**SMR PRN:****Relationships:****Photographs:****NPRN:** 535031

RHAIADR DU, FIELD SYSTEM

FIELD SYSTEM

NGR: SH9488808357 Grid reference taken at centre of site**Altitude:** 382**Period:** Post Medieval**Broadclass:** Agriculture and Subsistence**Form:** Earthwork**Condition:** V**Site Status:****Description:** The outline of a field system on the north side of the Afon Cannon is shown on the Llanerfyl sheet of the Ordnance Survey Original Surveyors Drawings of 1832. It is annotated as Rhaiadr Du, and is also shown on the 1836 1 inch to the mile survey, and later 19th and early 20th century Ordnance Survey maps. The enclosed area lies roughly 650 metres north to south by between 210 metres to 400 metres, approximately 15.5 hectares. When the area was visited by Trysor during an Upland Survey in 2014 parts of the former area of the field system had been overplanted with conifers. The boundary bank is still clearly visible though in other places. It consists of an earth and stone bank up to 3m wide at the base in places. J.J.Hall, Trysor, 24 March 2014**SMR PRN:** CPAT 72501**Relationships:****Photographs:**

NPRN: 535032

NANT FFRIDDYCASTELL, QUARRY

QUARRY

NGR: SH9670309018 Grid reference taken at centre of site

Altitude: 338

Period: Modern **Broadclass:** Industrial

Form: Earthwork **Condition:** A

Site Status:

Description: A modern quarry on the southern side of the Nant Ffriddycastell. The worked area measured approximately 90 metres northwest to southeast by 35 metres. J.J. Hall, Trysor, 25 March 2014

SMR PRN:

Relationships:

Photographs:

NPRN: 535033

LLUEST, BUILDING

BUILDING

NGR: SH9751008993 Grid reference taken at centre of site

Altitude: 302

Period: Post Medieval **Broadclass:** Unassigned

Form: Ruin **Condition:** D

Site Status:

Description: A small rectangular building is shown here on the 1st edition 1:2500 Ordnance Survey map of 1887 and the 2nd edition of 1901. All that was visible when Trysor visited the site as part of Uplands survey in 2014 was a pile of stone which may be the remains of this structure. J.J. Hall, Trysor, 25 March 2014

SMR PRN:

Relationships:

Part of 534522

Photographs:

NPRN: 535034

CRAIG FOR, FIELD SYSTEM

FIELD SYSTEM

NGR: SH8848110279 Grid reference taken at a central point within an extensive site

Altitude: 274

Period: Post Medieval **Broadclass:** Agriculture and Subsistence

Form: Earthwork;Complex **Condition:** V

Site Status:

Description: This part of the eastern slope of Mynydd y Cemmaes was formerly enclosed as part of a field system connected to fields lower down the slope. It is defined by earth and stone banks. J.J. Hall, Trysor, 25 March 2014

SMR PRN:

Relationships:

Photographs:

NPRN: 535035

CWM Y SAESON, CAIRN

CAIRN

NGR: SN9247776841 Grid reference taken at centre of site **Altitude:** 438

Period: Bronze Age **Broadclass:** Religious Ritual and Funerary

Form: Earthwork **Condition:** C

Site Status:

Description: This grassed-over, stone cairn, lies towards the top of Cwm y Saeson with views down that valley. It is flat topped and measures 6 to 7 metres in diameter and 0.4 metres high. J.J. Hall, Trysor, 26 March 2014

SMR PRN:

Relationships:

Photographs:

NPRN: 535036

CWM Y SAESON, SHELTER III

SHELTER

NGR: SN9273876692 Grid reference taken at centre of site **Altitude:** 443

Period: Medieval?;Post Medieval? **Broadclass:** Monument <By Form>

Form: Earthwork **Condition:** C

Site Status:

Description: This earthwork feature consists of a gully 5 metres northeast to southwest by 2.5 metres with a bank running down either side. At the lower end to the northeast the gully is open. J.J. Hall, Trysor, 26 March 2014

SMR PRN:

Relationships:

Photographs:

NPRN: 535037

DINAS, EARTHWORK BANK III

OUTWORK

NGR: SN9027889122 Grid reference taken at point along linear site **Altitude:** 354

Period: Iron Age **Broadclass:** Defence

Form: Earthwork **Condition:** C

Site Status:

Description: A length of earthwork bank approximately 30 metres long east to west with a broad ditch downslope to the north side. Along with two other sections of bank, NPRNs 535038 and 535039, it is thought to be an outwork of Dinas hillfort, NPRN 905. J.J. Hall, Trysor, 25 March 2014

SMR PRN:

Relationships:

Associated with 905

Photographs:

NPRN: 535038

DINAS, EARTHWORK BANK II

OUTWORK

NGR: SN9033789111 Grid reference taken at centre of site

Altitude: 363

Period: Iron Age **Broadclass:** Defence

Form: Earthwork **Condition:** C

Site Status:

Description: A length of earthwork bank about 40 metres east northeast to west southwest with a ditch downslope, to the northwest of Dinas hillfort NPRN 905. Along with two other sections of bank, NPRNs 535037 and 535039, it is thought to be an outwork of the hillfort. J.J. Hall, Trysor, 25 March 2014

SMR PRN:

Relationships:

Photographs:

NPRN: 535039

DINAS, EARTHWORK BANK I

OUTWORK

NGR: SN9052289212 Grid reference taken at centre of site

Altitude: 381

Period: Iron Age **Broadclass:** Defence

Form: Earthwork **Condition:** C

Site Status:

Description: This is a 40 metre length of earthwork bank with a ditch downslope, on a northeast to southwest axis to the northwest of Dinas Hillfort, NPRN 905. Along with two other sections of bank, NPRNs 535037 and 535038, it is thought to be an outwork of the hillfort. J.J. Hall, Trysor, 25 March 2014

SMR PRN:

Relationships:

Photographs:

NPRN: 535040

PEN Y COED, CULTIVATION RIDGES

RIDGE AND FURROW

NGR: SH9913709563 Grid reference taken at a central point within an extensive site **Altitude:** 299

Period: Medieval?;Post Medieval? **Broadclass:** Agriculture and Subsistence

Form: Earthwork **Condition:** C

Site Status:

Description: An extensive area of ridge and furrow ploughing measuring up to 600m east to west, by 375m north to south. The area is defined on its western, southern and eastern sides by the earthwork bank NPRN 535049. J.J. Hall, Trysor, 25 March 2014

SMR PRN:

Relationships:

Photographs:

NPRN: 535041

NANT Y WAUN FRAITH, WALL II

BOUNDARY WALL

NGR: SH9712116334 Grid reference taken at point along linear site **Altitude:** 370**Period:** Post Medieval **Broadclass:** Monument <By Form>**Form:** Other Structure **Condition:** V**Site Status:****Description:** Rough, drystone wall along the bank of the northern side of the Nant y Waun Fraith. On the 1st edition 1:2500 Ordnance Survey map of 1887 the bank can be seen from approximately SH9719616307 northwestwards up the northern bank to SH9708116343, a distance 130 meters. The western part of this bank still stands up to 0.60m high. J.J. Hall, Trysor, 25 March 2014**SMR PRN:****Relationships:****Photographs:**

MRM2013_018 20/02/2014 Rough drystone wall, looking north.

NPRN: 535042

NANT Y WAUN FRAITH, WALL I

BOUNDARY WALL

NGR: SH9728116099 Grid reference taken at point along linear site **Altitude:** 341**Period:** Post Medieval **Broadclass:** Monument <By Form>**Form:** Other Structure **Condition:** V**Site Status:****Description:** This rough drystone wall runs along the southern side of the Nant y Waun Fraith. On the 1st edition 1:2500 Ordnance Survey map of 1887 it is depicted from SH9727716008 northwards to SH9727816205, a distance of about 210 meters. The southern part of the wall is still very visible. The northern part less so. J.J. Hall, Trysor, 25 March 2014**SMR PRN:****Relationships:****Photographs:**

MRM2013_019 20/02/2014 Rough drystone wall, looking north.

NPRN: 535043

TRYFEL, EARTHWORK BANK I

BANK (EARTHWORK)

NGR: SH9755716039 Grid reference taken at point along linear site **Altitude:** 389**Period:** Post Medieval **Broadclass:** Monument <By Form>**Form:** Earthwork **Condition:** C**Site Status:****Description:** This curving earthwork bank crosses the lower part of the west facing slope of Tryfel. At its northern end, at SH9742816262 it meets another bank NPRN 534977 in a small stream gully. From this point the bank runs southeast for about 200 meters. Curving round then to the south and running for a further 210 meters to meet bank at SH9754615909, NPRN 534044. It is shown on early 19th century historic Ordnance Survey maps and matches part of the boundary between field parcels 764 (Allotment on Waun Trefel) 765 (ffridd) 370 meters where it meets the Nant y Dwyslyn. At SH9754615909 another bank, NPRN 535043, runs northwards from it. When recorded in 2014 during upland survey, the bank measured up to 0.75m high with a slight gully on its upslope side to the north and east. J.J. Hall, Trysor, 25 March 2014**SMR PRN:****Relationships:****Photographs:**

NPRN: 535044

TRYFEL, EARTHWORK BANK II

BANK (EARTHWORK)

NGR: SH9748715973 Grid reference taken at point along linear site**Altitude:** 371**Period:** Post Medieval**Broadclass:** Monument <By Form>**Form:** Earthwork**Condition:** C**Site Status:****Description:**

This earthwork bank curves across the lower part of the west facing slope of Tryfel. It is practically shown on early 19th century Ordnance Survey maps and the Llangadfan parish tithe map of 1841. On the tithe map it forms part of the boundary between field parcels 764 (Allotment on Waun Trefel) to the east and 765 (ffridd) to the west. The land was owned by the estate of the late John Smith at the time and treated by Evan Evans. The bank begins at the Nant y Waun Fraith Stream, SH9728616991, runs east for about 150 meters and turns in a broad curve to run south for another on the Llangadfan parish tithe map of 1841. Both field parcels owned at the time by estate of the late John Smith and occupied by Evan Evans. When recorded in 2014 as part of the Upland Survey the bank measured approximately 2 meters wide at base and 0.5m high with a gully on its northern, upslope side, about 1m wide and 0.30m deep. Reeds filled the gully and were spreading across the grass-covered bank. J.J. Hall, Trysor, 25 March 2014

SMR PRN:**Relationships:****Photographs:****NPRN:** 535045

FFRIDD GOCH, TRACKWAY II

TRACKWAY

NGR: SH9637310531 Grid reference taken at point along linear site**Altitude:** 350**Period:** Post Medieval**Broadclass:** Transport**Form:** Earthwork**Condition:** C**Site Status:****Description:**

This trackway on Ffridd Goch can be seen on the 1st edition 1:10560 Ordnance Survey map of 1885. It still exists as a linear hollow running roughly east to west across the southern part of Ffridd Goch for nearly a kilometre. At SH9628310536 it passes through boundary bank NPRN 534793. J.J. Hall, Trysor, 25 March 2014

SMR PRN:**Relationships:****Photographs:****NPRN:** 535046

FFRIDD GOCH, EARTHWORK BANK

BANK (EARTHWORK)

NGR: SH9669710686 Grid reference taken at point along linear site**Altitude:** 317**Period:** Unknown**Broadclass:** Monument <By Form>**Form:** Earthwork**Condition:** D**Site Status:****Description:**

This short section of curving earthwork bank lies on the gentle northwest facing slope of Ffridd Goch. It survives as a low earthwork traced for just under 40m, 1m wide and less than 0.25m high. J.J. Hall, Trysor, 25 March 2014

SMR PRN:**Relationships:****Photographs:**

MRM2013_039 20/01/2014 Low earthwork bank, looking northeast.

NPRN: 535047

FFRIDD GOCH, CLEARANCE CAIRN

CLEARANCE CAIRN

NGR: SH9675710559 Grid reference taken at centre of site **Altitude:** 323

Period: Medieval?;Post Medieval? **Broadclass:** Agriculture and Subsistence

Form: Earthwork **Condition:** C

Site Status:

Description: A small, grass-covered, stone mound on the east facing slope of Ffridd Goch, It measures approx 3 metres in diameter and 0.3 metres high with a similar pile, NPRN 534974, 15 metres away to the north northwest. J.J. Hall, Trysor, 25 March 2014

SMR PRN:

Relationships:

Photographs:

NPRN: 535048

NANT GANOL, BUILDING

BUILDING

NGR: SH9574211026 Grid reference taken at centre of site **Altitude:** 345

Period: Post Medieval **Broadclass:** Unassigned

Form: Documents **Condition:** U

Site Status:

Description: A structure or building is shown on the Maesllemysten township tithe map, part of the parish of Llangadfan, in 1841. Nothing is shown on the Llanerfyl Ordnance Survey Original Surveyors Drawing of 1832, nor on the 1 inch Survey of 1836, nor on the 1st edition 1:2500 of 1887. The feature was not seen during Upland Survey in 2014. J.J. Hall, Trysor, 25 March 2014

SMR PRN:

Relationships:

Photographs:

NPRN: 535049

PEN Y COED, EARTHWORK BANK

BANK (EARTHWORK)

NGR: SH9884009280 Grid reference taken at point along linear site **Altitude:** 344

Period: Medieval?;Post Medieval? **Broadclass:** Monument <By Form>

Form: Earthwork **Condition:** C

Site Status:

Description: A denuded bank which runs from a hill on the northern slopes of Pen y Coed hill, runs southeast for about 190m, turns east northeast for about 475m and then turns north but peters out. The resulting enclosed area has been extensively ploughed in the past and evidence of ridge and furrow cultivation covers the hill slopes, NPRN 535040. J.J. Hall, Trysor, 25 March 2014

SMR PRN:

Relationships:

Photographs:

MRM2013_079	23/11/2013	Bank, looking southeast
MRM2013_041	07/02/2014	Deeply incised trackway, looking northeast.

NPRN: 535050

MYNYDD FRONGOCH, PILLOW MOUND PILLOW MOUND

III

NGR: SJ0118901975 Grid reference taken at centre of site **Altitude:** 418

Period: Medieval?;Post Medieval? **Broadclass:** Agriculture and Subsistence

Form: Earthwork **Condition:** C

Site Status:

Description: This pillow mound is one of several on the south southeast slope of Mynydd Frongoch, part of rabbit warren NPRN 24541. The grass-covered mound measures approx 12.5 metres south southeast to north northwest by 4 metres and up to 0.40 metres high. A broad gully, up to 3 metres wide in places and 0.20 metres deep, with slight bank outside it, runs around the east northeast, south southeast and west southwest side. It lies within an area of cultivation ridges, NPRN 535051, but the relationship between the two is unclear. J.J. Hall, Trysor, 26 March 2014

SMR PRN: CPAT 6583

Relationships:

Part of 24541

Photographs:

MRM2013_026 20/01/2014 Pillow mound, looking south southeast.

NPRN: 535051

MYNYDD FRONGOCH, CULTIVATION RIDGE AND FURROW

RIDGES

NGR: SJ0107201969 Grid reference taken at a central point within an extensive site **Altitude:** 420

Period: Medieval?;Post Medieval? **Broadclass:** Agriculture and Subsistence

Form: Earthwork **Condition:** C

Site Status:

Description: On the south southeast facing slope of Mynydd Frongoch is an extensive area of cultivation ridges. They are aligned between south southeast to north northwest and southeast to northwest, and are up to 130 metres long. Ridge to ridge they measure between 2 to 2.5 metres. The relationship between the cultivation ridges and pillow mounds, NPRNs 535050, 535052 and 535053 is unclear. J.J. Hall, Trysor, 26 March 2014

SMR PRN:

Relationships:

Photographs:

MRM2013_027 20/01/2014 Cultivation ridges running across the photo, looking west.

NPRN: 535052

MYNYDD FRONGOCH, PILLOW MOUND II PILLOW MOUND

NGR: SJ0095201884 Grid reference taken at centre of site **Altitude:** 417**Period:** Medieval?;Post Medieval? **Broadclass:** Agriculture and Subsistence**Form:** Earthwork **Condition:** C**Site Status:**

Description: This pillow mound is one of several on the south southeast slope of Mynydd Frongoch, part of rabbit warren NPRN 24541. The grass-covered earth mound measures 21.5 metres south southeast to north northwest by 5 metres and up to 0.8 metres high. A very slight gully runs around its east northeast, south southeast and west southwest sides. It lies within an area of cultivation ridges but the relationship between the two is unclear. J.J. Hall, Trysor, 26 March 2014

SMR PRN: CPAT 6580**Relationships:**

Part of 24541

Photographs:

MRM2013_028	20/01/2014	Pillow mound, looking northwest.
MRM2013_029	20/01/2014	Pillow mound, looking south southwest.
MRM2013_030	20/01/2014	Pillow mound, looking south southeast.

NPRN: 535053

MYNYDD FRONGOCH, PILLOW MOUND I PILLOW MOUND

NGR: SJ0083501847 Grid reference taken at centre of site **Altitude:** 415**Period:** Medieval?;Post Medieval? **Broadclass:** Agriculture and Subsistence**Form:** Earthwork **Condition:** C**Site Status:**

Description: This pillow mound is one of several on the south southeast facing slope of Mynydd Frongoch, part of rabbit warren NPRN 24541. The grass-covered mound measures 25.5 metres north to south by 6.5 metres wide and up to 0.9 metres high. A shallow gully runs around it. It lies within an area of cultivation ridges, NPRN 535051, but the relationship between the two is unclear. J.J. Hall, Trysor, 26 March 2014

SMR PRN: CPAT 6579**Relationships:**

Part of 24541

Photographs:

MRM2013_174	20/01/2014	Pillow mound, looking southeast.
MRM2013_173	20/01/2014	Pillow mound, looking south southeast.
MRM2013_172	20/01/2014	Pillow mound, looking south southwest.

NPRN: 535054

MYNYDD FRONGOCH, QUARRY

QUARRY

NGR: SJ0112701942 Grid reference taken at centre of site

Altitude: 414

Period: Post Medieval? **Broadclass:** Industrial

Form: Earthwork **Condition:** C

Site Status:

Description: A small quarry on the edge of the north side of the public road at Mynydd Frongoch. It measures approximately 15 metres east to west by 10 metres and no more than 2 metres deep. J.J. Hall, Trysor, 26 March 2014

SMR PRN:

Relationships:

Photographs:

NPRN: 535055

MYNYDD Y GRIBIN, QUARRY III

QUARRY

NGR: SJ0175202725 Grid reference taken at centre of site

Altitude: 394

Period: Post Medieval **Broadclass:** Industrial

Form: Earthwork **Condition:** C

Site Status:

Description: Linear quarry workings along the contour on the north side of Mynydd y Gribin, just below the ridge top. The largest quarry hollow measures 25 metres east northeast to west southwest by 3 metres with a spoil bank downslope to the north. Smaller workings extend east northeastwards for a further 40 or 50 metres. J.J. Hall, Trysor, 26 March 2014

SMR PRN:

Relationships:

Photographs:

NPRN: 535056

THE RED RIDGE CENTRE, LAKE

LAKE

NGR: SJ0146003411 Grid reference taken at centre of site

Altitude: 314

Period: 21st century **Broadclass:** Water Supply and Drainage

Form: Earthwork **Condition:** A

Site Status:

Description: This lake was built in 2012 as a part of the Red Ridge Outdoor Centre on the northeastern end of Mynydd y Gribin. J.J. Hall, Trysor, 26 March 2014

SMR PRN:

Relationships:

Photographs:

MRM2013_035 20/01/2014 Lake created in 2012, looking north.

NPRN: 535057

MYNYDD Y CEMMAES, TRACKWAY VII TRACKWAY

NGR: SH8664507362 Grid reference taken at point along linear site **Altitude:** 409

Period: Post Medieval **Broadclass:** Transport

Form: Earthwork **Condition:** V

Site Status:

Description: This trackway runs north to south up the west facing slope of Mynydd y Cemmaes. It is shown on the Llanerfyl sheet of the Ordnance Survey Original Surveyors Drawing of 1832, and on later 19th and 20th century Ordnance Survey maps. It originates in the south from the cottages and farmsteads to the east of Cemmaes, and traced during Upland Survey in 2014 from SH8643106268 to SH8691008090 a distance of nearly 2 kilometres. North of this the trackway has been largely destroyed by tracks for the Mynydd y Cemmaes windfarm, but originally gave access to the broad summit ridge of Mynydd y Cemmaes. J.J. Hall, Trysor, 25 March 2014

SMR PRN:

Relationships:

Photographs:

NPRN: 535058

MYNYDD Y CEMMAES, TRACKWAY VI TRACKWAY

NGR: SH8731906906 Grid reference taken at point along linear site **Altitude:** 365

Period: Post Medieval **Broadclass:** Transport

Form: Earthwork **Condition:** V

Site Status:

Description: This trackway crosses over Mynydd y Cemmaes from northwest to east. The middle section is no longer visible, partly due to natural factors and partly due to the Mynydd y Cemmaes wind farm. The western segment is a noticeable earthwork from SH8641107514 to SH8650307331, a distance of 210 metres. Eastwards it becomes less noticeable and disappears across the broad summit ridge to become visible again at SH8723006940 running 450 metres to SH8766006963. The trackway is not shown on early 19th century Ordnance Survey maps but is shown on the 1st edition 1:10560 Ordnance Survey map of 1887.

SMR PRN:

Relationships:

Photographs:

NPRN: 535059

ALLT CREIGIAU, TRACKWAY FIELD SYSTEM

NGR: SH8734706684 Grid reference taken at a central point within an extensive site **Altitude:** 288

Period: Post Medieval **Broadclass:** Agriculture and Subsistence

Form: Earthwork **Condition:** V

Site Status:

Description: A disused field system defined by earthwork banks lie on the eastern slopes of Mynydd y Cemmaes. It is shown on the Ordnance Survey Original Surveyors Drawing of 1832, Llanerfyl sheet, but only partially depicted on the 1st edition 1:10560. It extends over an area of nearly 1 kilometre northeast to southwest by 280 metres maximum. Cultivation ridges running east to west are visible in the northernmost enclosure. J.J. Hall, Trysor, 25 March 2014

SMR PRN:

Relationships:

Photographs:

NPRN: 535060

MYNYDD Y CEMMAES, EARTHWORK BANK (EARTHWORK)

BANK III

NGR: SH8705707146 Grid reference taken at point along linear site **Altitude:** 356

Period: Medieval?;Post Medieval? **Broadclass:** Monument <By Form>

Form: Earthwork **Condition:** V

Site Status:

Description: This stone bank or wall runs along the north side of a tributary stream to the Nant y Waun Gau on the eastern side of Mynydd y Cemmaes. It can be traced from SH8677307226 on the broad summit ridge eastwards downslope to SH8748307114. J.J. Hall, Trysor, 25 March 2014

SMR PRN:

Relationships:

Photographs:

NPRN: 535061

MYNYDD ESGAIR, QUARRY II QUARRY

NGR: SN8967398348 Grid reference taken at centre of site **Altitude:** 419

Period: Modern **Broadclass:** Industrial

Form: Earthwork **Condition:** C

Site Status:

Description: A quarry dug out by machine on top of Mynydd Esgair, forming an area 20 metres east to west by 10 metres wide and 2 metres deep. J.J. Hall, Trysor, 26 March 2014

SMR PRN:

Relationships:

Photographs:

MRM2013_281 21/11/2013 Modern quarry, looking east.

NPRN: 535062

MYNYDD ESGAIR, CAIRN II CAIRN

NGR: SN8971598192 Grid reference taken at centre of site **Altitude:** 436

Period: Bronze Age **Broadclass:** Religious Ritual and Funerary

Form: Earthwork **Condition:** C

Site Status:

Description: A stone cairn, 8 metres by 7 metres, up to 1 metre high, on top of a broad summit on a ridge. The body of the cairn is largely grassed over with a few other bits of stone, possible clearance, on top. J.J. Hall, Trysor, 26 March 2014

SMR PRN:

Relationships:

Photographs:

MRM2013_285 21/11/2013 Cairn, looking northeast.
 MRM2013_284 21/11/2013 Cairn, looking northeast.
 MRM2013_283 21/11/2013 Cairn, looking south.

NPRN: 535063

MYNYDD ESGAIR, CLEARANCE CAIRN CLEARANCE CAIRN

NGR: SN8983598211 Grid reference taken at centre of site **Altitude:** 416

Period: Modern? **Broadclass:** Agriculture and Subsistence

Form: Earthwork **Condition:** C

Site Status:

Description: A clearance cairn, 3 metres by 3 metres and 0.5 metres high formed of stone dumped against the east side of a rock outcrop on the eastern side of Mynydd Esgair. J.J. Hall, Trysor, 26 March 2014

SMR PRN:

Relationships:

Photographs:

NPRN: 535064

MYNYDD ESGAIR, QUARRY I QUARRY

NGR: SN8953298097 Grid reference taken at centre of site **Altitude:** 435

Period: Post Medieval **Broadclass:** Industrial

Form: Earthwork **Condition:** C

Site Status:

Description: An area of quarrying, aligned north northeast-south southwest, 50 metres long by 20 metres wide, on the west northwest side of the Mynydd Esgair. J.J. Hall, Trysor, 26 March 2014

SMR PRN:

Relationships:

Photographs:

NPRN: 535065

MYNYDD ESGAIR, CAIRN I CAIRN

NGR: SN8958498016 Grid reference taken at centre of site **Altitude:** 439

Period: Bronze Age **Broadclass:** Religious Ritual and Funerary

Form: Earthwork **Condition:** C

Site Status:

Description: This grass-covered stone cairn lies on top of the southern end of Mynydd Esgair. It measures 5 metres in diameter and 0.6 metres high, stone but grass-covered. J.J. Hall, Trysor, 26 March 2014

SMR PRN:

Relationships:

Photographs:

MRM2013_286 21/11/2013 Cairn, looking south southeast.

NPRN: 535066
MYNYDD ESGAIR, QUARRY III QUARRY
NGR: SN8950098075 Grid reference taken at centre of site **Altitude:** 432
Period: Post Medieval **Broadclass:** Industrial
Form: Earthwork **Condition:** C
Site Status:
Description: This quarry is shown on the 1st edition 1:10560 Ordnance Survey map of 1887 as an "Old Quarry". It is cut into the west-facing slope of Mynydd Esgair. J.J. Hall, Trysor, 26 March 2014

SMR PRN:

Relationships: **Photographs:**

NPRN: 535067
MYNYDD PENYPISTYLL, CAIRN I CAIRN
NGR: SN8949097099 Grid reference taken at centre of site **Altitude:** 473
Period: Bronze Age **Broadclass:** Religious Ritual and Funerary
Form: Earthwork **Condition:** B
Site Status:
Description: A stone cairn, 6 metres in diameter and 0.8 metres high, covered by grass, one of several on this part of Mynydd Penypistyll. J.J. Hall, Trysor, 26 March 2014

SMR PRN:

Relationships: **Photographs:**
Part of 535109 MRM2013_288 21/11/2013 Cairn, looking south.
MRM2013_287 21/11/2013 Cairn, looking west.

NPRN: 535068
MYNYDD PENYPISTYLL, CAIRN IV CAIRN
NGR: SN8947497094 Grid reference taken at centre of site **Altitude:** 466
Period: Bronze Age **Broadclass:** Religious Ritual and Funerary
Form: Earthwork **Condition:** B
Site Status:
Description: A stone cairn, 1.5 metres in diameter and 0.2 metres high, one of several on this part of Mynydd Penypistyll. It is partially grass-covered and contains some quartz blocks. J.J. Hall, Trysor, 26 March 2014

SMR PRN:

Relationships: **Photographs:**
Part of 535109 MRM2013_289 21/11/2013 Cairn, looking north.

NPRN: 535069

MYNYDD PENYPISTYLL, CAIRN II CAIRN

NGR: SN8946297063 Grid reference taken at centre of site **Altitude:** 463

Period: Bronze Age **Broadclass:** Religious Ritual and Funerary

Form: Earthwork **Condition:** C

Site Status:

Description: A grass-covered stone cairn, 1 metre in diameter and 0.1 metres high, with some stone visible, one of several on this part of Mynydd Penypistyll. J.J. Hall, Trysor, 26 March 2014

SMR PRN:

Relationships:

Part of 535109

Photographs:

NPRN: 535070

MYNYDD PENYPISTYLL, CAIRN XV CAIRN?;CLEARANCE CAIRN?

NGR: SN8945097062 Grid reference taken at centre of site **Altitude:** 460

Period: Bronze Age? **Broadclass:** Religious Ritual and Funerary;Agriculture

Form: Earthwork **Condition:** C

Site Status:

Description: An irregular mound of stone, 4 metres by 2 metres. It may be a cairn with clearance on top, one of several small cairns on this part of Mynydd Penypistyll. J.J. Hall, Trysor, 26 March 2014

SMR PRN:

Relationships:

Part of 535109

Photographs:

MRM2013_290 21/11/2013 Possible Bronze Age cairn with clearance material on top, looking northwest.

NPRN: 535071

MYNYDD PENYPISTYLL, CAIRN XVI CAIRN

NGR: SN8944197047 Grid reference taken at centre of site **Altitude:** 454

Period: Bronze Age **Broadclass:** Religious Ritual and Funerary

Form: Earthwork **Condition:** C

Site Status:

Description: A small stone cairn, 1 metre in diameter and 0.15 metres high, is one of several on this part of Mynydd Penypistyll. This one is largely grassed-over. J.J. Hall, Trysor, 26 March 2014

SMR PRN:

Relationships:

Part of 535109

Photographs:

MRM2013_291 21/11/2013 Small cairn, looking north northeast.

NPRN: 535072

MYNYDD PENYPISTYLL, CAIRN XVII CAIRN

NGR: SN8943297053 Grid reference taken at centre of site **Altitude:** 452

Period: Bronze Age **Broadclass:** Religious Ritual and Funerary

Form: Earthwork **Condition:** C

Site Status:

Description: A stone cairn, 2 metres in diameter and less than 0.25 metres high, one of several on this part of Mynydd Penypistyll. This one is partially grassed-over. J.J. Hall, Trysor, 26 March 2014

SMR PRN:

Relationships:

Part of 535109

Photographs:

MRM2013_292 21/11/2013 Stone cairn, looking north northeast.

NPRN: 535073

MYNYDD PENYPISTYLL, CAIRN XVIII CAIRN

NGR: SN8941697094 Grid reference taken at centre of site **Altitude:** 449

Period: Bronze Age **Broadclass:** Religious Ritual and Funerary

Form: Earthwork **Condition:** C

Site Status:

Description: A stone cairn, 1.5 metres in diameter and less than 0.20 metres high, one of several on this part of Mynydd Penypistyll. This cairn is partially grassed-over. J.J. Hall, Trysor, 26 March 2014

SMR PRN:

Relationships:

Part of 535109

Photographs:

MRM2013_293 21/11/2013 Stone cairn, looking north.

NPRN: 535074

MYNYDD PENYPISTYLL, CAIRN XIX CAIRN

NGR: SN8948097212 Grid reference taken at centre of site **Altitude:** 465

Period: Bronze Age **Broadclass:** Religious Ritual and Funerary

Form: Earthwork **Condition:** C

Site Status:

Description: A stone cairn, 1.2 metres in diameter and 0.15 metres high, one of several on this part of Mynydd Penypistyll. It contains some quartz and its edges are grassed over. J.J. Hall, Trysor, 26 March 2014

SMR PRN:

Relationships:

Part of 535109

Photographs:

MRM2013_294 21/11/2013 Stone cairn, looking east.

NPRN: 535075

MYNYDD PENYPISTYLL, CAIRN XI CAIRN

NGR: SN8945397213 Grid reference taken at centre of site **Altitude:** 458**Period:** Bronze Age **Broadclass:** Religious Ritual and Funerary**Form:** Earthwork **Condition:** C**Site Status:****Description:** A stone cairn, 2 metres in diameter and 0.2 metres high, slightly oval in shape, one of several on this part of Mynydd Penypistyll. It lies on a slope and includes some quartz, and is largely grassed-over. J.J. Hall, Trysor, 26 March 2014**SMR PRN:****Relationships:** Part of 535109 **Photographs:** MRM2013_295 21/11/2013 Stone cairn, looking north.**NPRN:** 535076

MYNYDD PENYPISTYLL, CAIRN XIII CAIRN

NGR: SN8944997215 Grid reference taken at centre of site **Altitude:** 458**Period:** Bronze Age **Broadclass:** Religious Ritual and Funerary**Form:** Earthwork **Condition:** C**Site Status:****Description:** A stone cairn, 2 metres by 1.5 metres and 0.15 metres high, one of several on this part of Mynydd Penypistyll. It lies on a slope and includes with some white quartz. Most of it is now grassed-over. J.J. Hall, Trysor, 26 March 2014**SMR PRN:****Relationships:** Part of 535109 **Photographs:** MRM2013_296 21/11/2013 Stone cairn, looking south southeast,**NPRN:** 535077

MYNYDD PENYPISTYLL, CAIRN XII CAIRN?

NGR: SN8948797248 Grid reference taken at centre of site **Altitude:** 466**Period:** Bronze Age? **Broadclass:** Religious Ritual and Funerary**Form:** Earthwork **Condition:** C**Site Status:****Description:** A possible funerary cairn, 1 metre in diameter and less than 0.15 metres high, lying against a rock outcrop. It lies in an area with many other stone cairns, most thought to be funerary. J.J. Hall, Trysor, 26 March 2014**SMR PRN:****Relationships:** Part of 535109 **Photographs:** MRM2013_297 21/11/2013 Grassed-over stone pile, looking

NPRN: 535078
MYNYDD PENYPISTYLL, STONE PILE I CLEARANCE CAIRN
NGR: SN8952997771 Grid reference taken at centre of site **Altitude:** 443
Period: Modern? **Broadclass:** Agriculture and Subsistence
Form: Earthwork **Condition:** C
Site Status:
Description: A clearance pile of stone, 4 metres by 2 metres. J.J. Hall, Trysor, 26 March 2014

SMR PRN:

Relationships:

Photographs:

NPRN: 535079
MYNYDD PENYPISTYLL, STONE PILE III CLEARANCE CAIRN
NGR: SN8950697771 Grid reference taken at centre of site **Altitude:** 440
Period: Unknown **Broadclass:** Agriculture and Subsistence
Form: Earthwork **Condition:** C
Site Status:
Description: A small pile of stones, 0.7 metres by 0.7 metres and 0.2 metres high, against an outcrop of bedrock. J.J. Hall, Trysor, 26 March 2014

SMR PRN:

Relationships:

Photographs:

NPRN: 535080
MYNYDD YR ABER, LINEAR BANK (EARTHWORK);TRACKWAY
EARTHWORK
NGR: SH9554802110 Grid reference taken at point along linear site **Altitude:** 376
Period: Post Medieval **Broadclass:** Monument <By Form>
Form: Earthwork **Condition:** V
Site Status:
Description: This linear feature is shown on the 1st edition 1:10560 Ordnance Survey map of 1887 as a trackway. When visited by Trysor in 2014 during an Upland Survey the visible feature was a rounded, earth and stone bank, 2 metres wide and 0.6 metres high, traced for 890 metres roughly east to west across the study area. J.J. Hall, Trysor, 26 March 2014

SMR PRN:

Relationships:

Photographs:

MRM2013_304 19/11/2013 Earthwork bank, looking east.

NPRN: 535081

CWM Y SAESON, STRUCTURE

LONG HUT?;SHELTER?

NGR: SN9272076927 Grid reference taken at centre of site

Altitude: 418

Period: Medieval?;Post Medieval? **Broadclass:** Domestic

Form: Earthwork **Condition:** C

Site Status:

Description: Within the southwest of enclosure NRPN 534693 there is a long hut or shelter. It measures 5 metres east to west by 3.5 metres and is now grassed-over. J.J. Hall, Trysor, 26 March 2014

SMR PRN: CPAT 122868

Relationships:

Associated with 534693

Photographs:

NPRN: 535082

CWM Y SAESON, PLATFORM II

PLATFORM?

NGR: SN9268276942 Grid reference taken at centre of site

Altitude: 419

Period: Medieval?;Post Medieval? **Broadclass:** Monument <By Form>

Form: Earthwork **Condition:** C

Site Status:

Description: This possible platform lies centrally within a D shaped enclosure on a southeast facing slope in Cwm Saeson. Overall the platform measures about 9 metres by 4 metres wide. J.J. Hall, Trysor, 26 March 2014

SMR PRN: CPAT 122870

Relationships:

Associated with 534694

Photographs:

NPRN: 535083

MYNYDD YR ABER, BOUNDARY BANK

BOUNDARY BANK

NGR: SH9551501925 Grid reference taken at point along linear site

Altitude: 395

Period: Medieval?;Post Medieval? **Broadclass:** Monument <By Form>

Form: Earthwork **Condition:** C

Site Status:

Description: This boundary bank runs roughly north to south across Mynydd yr Aber. Within the Upland Survey study area in 2014, the bank could be traced from SH9553702286 to SH9546201543, a total distance of 820 metres. J.J. Hall, Trysor, 26 March 2014

SMR PRN:

Relationships:

Associated with 534694

Photographs:

NPRN: 535084

NANT CRAIG Y FRAN, PEAT WORKINGS PEAT WORKINGS

NGR: SH9513009430 Grid reference taken at a central point within an extensive site **Altitude:** 415

Period: Post Medieval? **Broadclass:** Industrial

Form: Earthwork **Condition:** C

Site Status:

Description: An extensive are of peat cuttings, visible on aerial photographs, not so visible on the ground as they are obscured by vegetation. J.J. Hall, Trysor, 26 March 2014

SMR PRN:

Relationships:

Photographs:

NPRN: 535085

BONCYN DOLWEN, EARTHWORK BANK BANK (EARTHWORK)

NGR: SH9587008890 Grid reference taken at point along linear site **Altitude:** 365

Period: Medieval?;Post Medieval? **Broadclass:** Monument <By Form>

Form: Earthwork **Condition:** C

Site Status:

Description: An earthwork bank running north northwest to south southeast, that may be associated with drainage rather than a boundary. J.J. Hall, Trysor, 26 March 2014

SMR PRN:

Relationships:

Photographs:

NPRN: 535086

NANT CRAIG Y FRAN, STONE SPREAD STONE SPREAD

NGR: SH9545009200 Grid reference taken at centre of site **Altitude:** 399

Period: Unknown **Broadclass:** Unassigned

Form: Earthwork **Condition:** U

Site Status:

Description: This feature was seen on aerial photographs but not visited during Upland Survey. There appears to be a rectangular feature 16 metres north to south by 6 metres, the southern six metres being stone clear of vegetation. J.J. Hall, Trysor, 26 March 2014

SMR PRN:

Relationships:

Photographs:

NPRN: 535087

WAUN LWYD, EARTHWORK BANK

BANK (EARTHWORK)

NGR: SH9249508667 Grid reference taken at point along linear site

Altitude: 419

Period: Post Medieval?

Broadclass: Monument <By Form>

Form: Earthwork

Condition: C

Site Status:

Description: This earthwork bank can be traced for 200 metres across part of the southeast facing slope of Waun Lwyd. It is between 2 and 2.5 metres broad and runs northeast to southwest curving to the south. J.J. Hall, Trysor, 26 March 2014

SMR PRN:

Relationships:

Photographs:

NPRN: 535088

ESGAIR GANOL, PEAT CUTTING

PEAT CUTTING

NGR: SH9277008405 Grid reference taken at centre of site

Altitude: 426

Period: Post Medieval?

Broadclass: Industrial

Form: Earthwork

Condition: C

Site Status:

Description: Three rectangular peat cuttings are visible here, within an overall area 80 metres square. J.J. Hall, Trysor, 26 March 2014

SMR PRN:

Relationships:

Photographs:

NPRN: 535089

FFRIDD PENTRECELYN, QUARRY III

QUARRY

NGR: SH8817805690 Grid reference taken at centre of site

Altitude: 341

Period: Post Medieval?

Broadclass: Industrial

Form: Earthwork

Condition: C

Site Status:

Description: Three parallel, linear quarry workings on top of a hillock, on the south side of Ffridd Pentrecelyn. They are each approximately 30 metres north to south by 3 to 5 metres wide. J.J. Hall, Trysor, 26 March 2014

SMR PRN:

Relationships:

Photographs:

NPRN: 535090

Mynydd Rhiw Saeson, Earthwork BANK (EARTHWORK)

BANK II

NGR: SH9117807734 Grid reference taken at point along linear site **Altitude:** 396

Period: Post Medieval **Broadclass:** Monument <By Form>

Form: Earthwork **Condition:** C

Site Status:

Description: This earthwork bank lies on the east facing slopes of Mynydd Rhiw Saeson and runs from one stream across to another. It measures about 245 metres long northeast to southwest and about 2.5 metres wide. J.J. Hall, Trysor, 26 March 2014

SMR PRN:

Relationships:

Photographs:

NPRN: 535091

Waun Cwm Calch, Peat Working PEAT WORKINGS

NGR: SN9042197500 Grid reference taken at a central point within an extensive site **Altitude:** 468

Period: Post Medieval **Broadclass:** Industrial

Form: Earthwork **Condition:** D

Site Status:

Description: On aerial photographs what appear to be peat cuttings are visible across an area 200 metres by 200 metres. The area is now a very wet boggy area with dense moss and grass and it was not possible to see the features on the ground. J. Hall, Trysor, 26 March 2014

SMR PRN:

Relationships:

Photographs:

NPRN: 535092

Nant Rhyd y Car, Shelter SHELTER

NGR: SH9015006613 Grid reference taken at centre of site **Altitude:** 367

Period: Post Medieval **Broadclass:** Monument <By Form>

Form: Ruin **Condition:** C

Site Status:

Description: The remains of a small, drystone shelter lie on the south side of Nant Rhyd y Car on the west side of Mynydd Rhiw Saeson. It measures less than 2 metres in diameter and stands no more than 0.5 metres high. J.J. Hall, Trysor, 26 March 2014

SMR PRN:

Relationships:

Photographs:

NPRN: 535093

ABER UCHAF, ENCLOSURE

GARDEN?

NGR: SH9512201797 Grid reference taken at centre of site **Altitude:** 338**Period:** Post Medieval **Broadclass:** Agriculture and Subsistence**Form:** Earthwork **Condition:** C**Site Status:**

Description: Around the house site at Aber Uchaf are the remains of two or more enclosures. On the Wynnstay Arms sheet of the Original Surveyors Drawing of 1833 the house lies between two rectangular enclosures which are joined by a boundary running northwest to southeast to the southwest of the house. The site is now overgrown and also wet. The southeastern enclosure still exists measuring 30 metres northeast to southwest by 17 metres. The enclosure to the northwest survives only as a kink in a longer field boundary. The bank that joined the two has been breached in its centre seemingly to let water flow through. J.J. Hall, Trysor, 26 March 2014

SMR PRN:**Relationships:****Photographs:****NPRN:** 535094

ABER ISAF;ABERTRINANT, FIELD SYSTEM

FIELD SYSTEM

NGR: SH9474601750 Grid reference taken at a central point within an extensive site **Altitude:** 317**Period:** Post Medieval **Broadclass:** Agriculture and Subsistence**Form:** Earthwork **Condition:** D**Site Status:**

Description: The field system at Aber Isaf, or Abertrinant as it was sometimes called is no longer in use, and is becoming obscured by vegetation. It covers an area at least 445 metres east to west by 350 metres north to south. It is bounded on the east by bank, NPRN 534866, and on the north, west and south by the Afon Ty'n y Rhos and its tributaries. J.J. Hall, Trysor, 26 March 2014

SMR PRN:**Relationships:****Photographs:**

Part of 534530

Consists of 534865

NPRN: 535095

WAUN CWM CALCH, FIELD SYSTEM

FIELD SYSTEM

NGR: SN9003797939 Grid reference taken at a central point within an extensive site **Altitude:** 374**Period:** Post Medieval **Broadclass:** Agriculture and Subsistence**Form:** Complex **Condition:** B**Site Status:**

Description: Waun Cwm Calch and its field system are shown on the Trannon map of the Original Surveyors Drawing of 1833. The farmhouse and buildings lie towards the north of the field system with the fields extending southwards both sides of the Nant Cwm Calch. The field system measures about 600 metres north to south by 300 metres. J.J. Hall, Trysor, 26 March 2014

SMR PRN:**Relationships:****Photographs:**

Associated with 534536

NPRN: 535096

MYNYDD YR ABER, FIELD SYSTEM

FIELD SYSTEM

NGR: SH9563101960 Grid reference taken at a central point within an extensive site **Altitude:** 398

Period: Post Medieval? **Broadclass:** Agriculture and Subsistence

Form: Complex **Condition:** C

Site Status:

Description: This field system lies on the mid-slopes of Mynydd yr Aber, between bank, NPRN 535083 to the west and 534663 to the north, covering an area 320 metres east to west by 320 metres north to south. Ridge and furrow lies within some of the fields. J.J. Hall, Trysor, 26 March 2014

SMR PRN:

Relationships:

Photographs:

NPRN: 535097

ABER UCHAF, FIELD SYSTEM

FIELD SYSTEM

NGR: SH9529301773 Grid reference taken at centre of site **Altitude:** 349

Period: Post Medieval? **Broadclass:** Agriculture and Subsistence

Form: Complex **Condition:** C

Site Status:

Description: This field system lies around Aber Ucha, west of Mynydd yr Aber, between bank, NPRN 535083 to the east and 534866 to the west, covering an area 570 metres east to west by 670 metres north to south. Ridge and furrow lies within some of the fields. J.J. Hall, Trysor, 26 March 2014

SMR PRN:

Relationships:

Photographs:

NPRN: 535098

MYNYDD ESGAIR, RABBIT WARREN

RABBIT WARREN

NGR: SN8971098489 Grid reference taken at a central point within an extensive site **Altitude:** 415

Period: Medieval?;Post Medieval? **Broadclass:** Agriculture and Subsistence

Form: Complex **Condition:** C

Site Status:

Description: This rabbit warren consists of three pillow mounds on the top of Mynydd Esgair. They are spread over an area of 280 northeast to southwest by 80 metres and consists of three pillow mounds, NPRNs 535015, 535016 and 535017. It is possible there are other features associated with them not seen during Upland Survey in 2014 by Trysor. J.J. Hall, Trysor, 26 March 2014

SMR PRN:

Relationships:

Photographs:

NPRN: 535099

ALLT DOLANOG, EARTHWORK BANK VI BANK (EARTHWORK)

NGR: SJ0647214045 Grid reference taken at point along linear site **Altitude:** 237

Period: Post Medieval **Broadclass:** Monument <By Form>

Form: Earthwork **Condition:** C

Site Status:

Description: This low earthwork bank on the northern side of Allt Dolanog common runs from the common boundary at approximately SJ0639214082 east southeast to SJ0648614039 and then turns to the northeast and runs to SJ0652214053, a total distance of about 140 metres. It appears to cut through broad cultivation ridges, NPRN 535100. J.J. Hall, Trysor, 27 March 2014

SMR PRN:

Relationships:

Photographs:

NPRN: 535100

ALLT DOLANOG, RIDGE AND FURROW RIDGE AND FURROW
IV

NGR: SJ0654614030 Grid reference taken at a central point within an extensive site **Altitude:** 239

Period: Medieval?;Post Medieval? **Broadclass:** Agriculture and Subsistence

Form: Earthwork **Condition:** C

Site Status:

Description: This area of broad ridge and furrow lies on the northern part of Allt Dolanog common. It can be seen clearly on aerial photographs from 2006 and 2009 covering an area at least 150 metres east to west by 100 metres north to south. The ridges are aligned north to south and are about 5 metres ridge to ridge. Earthwork bank, NPRN 535099, appears to cut through ridge and furrow. Vegetation cover is grass and bracken. J.J. Hall, Trysor, 27 March 2014

SMR PRN:

Relationships:

Photographs:

NPRN: 535101

ALLT DOLANOG, RIDGE AND FURROW II RIDGE AND FURROW

NGR: SJ0676813952 Grid reference taken at a central point within an extensive site **Altitude:** 248

Period: Post Medieval? **Broadclass:** Agriculture and Subsistence

Form: Earthwork **Condition:** C

Site Status:

Description: This area of narrow ridge and furrow lies on the northeastern part of Allt Dolanog common covering an area about 210 metres east to west by 180 metres north to south. It is aligned north to south and measures just over 2 metres ridge to ridge. The relationship with bank NPRN 534938 and enclosure NPRN 534914 are unclear. Broader ridge and furrow lies to the south and west of it, NPRNs 535102 and 535100. J.J. Hall, Trysor, 27 March 2014

SMR PRN:

Relationships:

Photographs:

NPRN: 535102

ALLT DOLANOG, RIDGE AND FURROW I RIDGE AND FURROW

NGR: SJ0683413826 Grid reference taken at a central point within an extensive site **Altitude:** 255

Period: Medieval?;Post Medieval? **Broadclass:** Agriculture and Subsistence

Form: Earthwork **Condition:** C

Site Status:

Description: This area of broad ridge and furrow lies within a rectilinear enclosure, NPRN 534917 and is cut by later banks NPRNs 534938, 534918 and 534916. The ridges run north northeast to south southwest and measure over 3 metres ridge to ridge. Vegetation cover was grass and bracken in 2014. J.J. Hall, Trysor, 27 March 2014

SMR PRN:

Relationships:

Photographs:

NPRN: 535103

ALLT DOLANOG, EARTHWORK BANK II BANK (EARTHWORK)

NGR: SJ0690013747 Grid reference taken at centre of site **Altitude:** 256

Period: Post Medieval? **Broadclass:** Agriculture and Subsistence

Form: Earthwork **Condition:** C

Site Status:

Description: This slight earthwork bank lies on the northeastern part of Allt Dolanog common. It runs southwestwards from the common boundary for 38 metres and then turns roughly to the south. To the southeast of this bank, there are narrow cultivation ridges, not recorded separately, less than 1.5 metres ridge to ridge and aligned north to south. J.J. Hall, Trysor, 27 March 2014

SMR PRN:

Relationships:

Photographs:

NPRN: 535104

ALLT DOLANOG, RIDGE AND FURROW III RIDGE AND FURROW

NGR: SJ0664013330 Grid reference taken at a central point within an extensive site **Altitude:** 267

Period: Medieval?;Post Medieval? **Broadclass:** Agriculture and Subsistence

Form: Earthwork **Condition:** C

Site Status:

Description: On the higher, central part of Allt Dolanog common is an extensive area of ridge and furrow extending over 600 metres east to west by at least 220 metres north to south. It is changes alignment but is generally 3.5 metres ridge to ridge. J.J. Hall, Trysor, 27 March 2014

SMR PRN:

Relationships:

Photographs:

NPRN: 535105

ALLT DOLANOG, ENCLOSURE III

ENCLOSURE

NGR: SJ0687013160 Grid reference taken at a central point within an extensive site **Altitude:** 206

Period: Post Medieval? **Broadclass:** Monument <By Form>

Form: Earthwork **Condition:** C

Site Status:

Description: This enclosure lies on the southern side of Allt Dolanog common. It measures 70 metres northeast to southwest by 40 metres. Its southeastern side is defined by the common boundary, the northwest and southwest sides by a low earthwork bank and the northeast side by a small rill. J.J. Hall, Trysor, 27 March 2014

SMR PRN:

Relationships:

Photographs:

NPRN: 535106

ALLT DOLANOG, EARTHWORK BANK I

BANK (EARTHWORK)

NGR: SJ0639513730 Grid reference taken at point along linear site **Altitude:** 251

Period: Post Medieval? **Broadclass:** Monument <By Form>

Form: Earthwork **Condition:** C

Site Status:

Description: This earthwork bank forms a long linear enclosed area against the south side of the common boundary on Allt Dolanog. The enclosed area measures 80 metres east to west by 20 metres. J.J. Hall, Trysor, 27 March 2014

SMR PRN:

Relationships:

Photographs:

NPRN: 535107

ALLT DOLANOG, FIELD SYSTEM

FIELD SYSTEM

NGR: SJ0647913767 Grid reference taken at centre of site **Altitude:** 256

Period: Post Medieval? **Broadclass:** Agriculture and Subsistence

Form: Earthwork **Condition:** C

Site Status:

Description: This field system consists of an area of ridge and furrow on the western side of Allt Dolanog common measuring up to 300 metres east to west and 190 metres north. A bank or lynchet runs east to west across the middle of the area, the ridges to the south of it aligned north to south and those to the north are aligned northwest to southeast. J.J. Hall, Trysor, 27 March 2014

SMR PRN:

Relationships:

Photographs:

NPRN: 535108

BRYN Y FAN, GULLY II

LEVEL

NGR: SN9253988010 Grid reference taken at centre of site

Altitude: 291

Period: Post Medieval **Broadclass:** Industrial

Form: Earthwork **Condition:** C

Site Status:

Description: This linear gully lies on the steep southwest facing slope of Bryn Fan. It is aligned northwest to southeast and is 14 metres long. Downslope to its southwest is a extensive spread of spoil. J.J.Hall, Trysor, 27 March 2014.

SMR PRN:

Relationships:

Photographs:

NPRN: 535109

MYNYDD PENYPISTYLL, CAIRNFIELD

CAIRNFIELD?;CAIRN CEMETERY/

NGR: SN8951597018 Grid reference taken at a central point within an extensive site **Altitude:** 463

Period: Bronze Age **Broadclass:** Religious Ritual and Funerary;Agriculture

Form: Earthwork **Condition:** C

Site Status:

Description: The Mynydd Penypistyll cairnfield lies on a north to south ridge at the western side of Trannon moor, with the Twymyn valley to the west. J.J. Hall, Trysor, 26th March 2014.

One of the most significant monuments within the group is a well-preserved, grassed-over cairn (NPRN 535067), on top of a local summit. This position gives this cairn a prominent position within the cairn group that is gathered on the surrounding hillside to the south. Another stone cairn (NPRN 534803) lies about 150 metres to the south-southwest. This second cairn measures some 7 metres in diameter and was associated with two smaller stone cairns (NPRNs 534801 & 534803), each about 2 metres in diameter. About 150 metres to the southeast of cairn NPRN 535067, a ring cairn (NPRN 534826) was also found.

A further 16 small stone cairns were also recorded. Most of these measured between 1 and 2 metres in diameter, with some examples being rather irregular in form. Whether these smaller stone cairns are clearance features or funerary monuments cannot be determined from surface evidence alone, but their positioning around the larger funerary cairns certainly suggests that some, if not all, could be minor satellite cairns. J.J. Hall, Trysor, 26 March 2014

SMR PRN:

Relationships:

- Consists of 534803
- Consists of 534800
- Consists of 534801
- Consists of 534802
- Consists of 534804
- Consists of 534824
- Consists of 534825
- Consists of 534826
- Consists of 534827
- Consists of 535067
- Consists of 535068
- Consists of 535069
- Consists of 535070
- Consists of 535071
- Consists of 535072
- Consists of 535073
- Consists of 535074
- Consists of 535075
- Consists of 535076
- Consists of 535077

Photographs:

NPRN: 535110

ALLT PANT MAWR, MINING FEATURE I SPOIL HEAP

NGR: SN8564182133 Grid reference taken at centre of site **Altitude:** 378

Period: Post Medieval **Broadclass:** Industrial

Form: Earthwork **Condition:** C

Site Status:

Description: On the south southwest facing slope of Allt Pant Mawr, above the former Nanty mine on the northeast side of the River Wye, lies an extensive area of spoil. It covers an area at least 90 metres by 60 metres and it is assumed that a level is situated above it. Vegetation cover is thick bracken. J.J. Hall, Trysor, 26 March 2014

SMR PRN:

Relationships:

Photographs:

NPRN: 535111

ALLT PANT MAWR, MINING FEATURE II SPOIL HEAP

NGR: SN8533182318 Grid reference taken at centre of site **Altitude:** 381

Period: Post Medieval **Broadclass:** Industrial

Form: Earthwork **Condition:** C

Site Status:

Description: On the south southwest facing slope of Allt Pant Mawr, above the former Nanty mine on the northeast side of the River Wye, lies an extensive area of spoil. It covers an area at least 100 metres by 65 metres and it is assumed that a level is situated above it. Vegetation cover is thick bracken. J.J. Hall, Trysor, 26 March 2014

SMR PRN:

Relationships:

Photographs:

NPRN: 535112

MYNYDD Y GRIBIN, PEAT WORKINGS PEAT WORKINGS

NGR: SJ0110003150 Grid reference taken at a central point within an extensive site **Altitude:** 336

Period: Post Medieval? **Broadclass:** Industrial

Form: Earthwork **Condition:** D

Site Status:

Description: This extensive area of peat cuttings covers the lower part of the northern slope of Mynydd y Gribin. It is now very overgrown. J.J. Hall, Trysor, 26 March 2014

SMR PRN:

Relationships:

Photographs:
